TIMBALIER ISLAND DUNE/MARSH RESTORATION PROJECT DEMONSTRATION (TE-40) TERREBONNE PARISH, LOUISIANA



SHORELINE POSITION AND TRANSECT ELEVATION SURVEY REPORT

DNR Contract No. 2503-08-12

SCI Project No. 130781

JUNE 2008

Shaw® Shaw Coastal, Inc.

SURVEY REPORT

TABLE OF CONTENTS

Section 1 Methodology Report

Section 2 Drawing Files

Section 3 Survey Data

Section 4 Field Notes

List of Appendices

A Secondary Monument Data Sheet

B Survey Report and Data (CD-ROM)

Section 1

Methodology Report

SECTION 1

METHODOLOGY REPORT

DESCRIPTION

This report details the procedures followed by Shaw Coastal Inc.(SCI) to provide the Louisiana Department of Natural Resources, Coastal Restoration Division (LDNR/CRD) with required monitoring data to measure the changes related to treatment areas and reference areas for the Timbalier Island Dune/Marsh Restoration project (TE-40).

Services include an elevation survey along pre-determined transects to determine shoreline position.

LOCATION

The Timbalier Island Marsh/Dune Restoration (TE-40) Project is located approximately twenty (20) miles southwest of Cocodrie in Terrebonne Parish, Louisiana (Figure 1). The TE-40 project is approximately 739 acres (299 ha) of beach, vegetated dune, and marsh. However, this survey was to be conducted only on the marsh platform feature of the island. The area to be surveyed is owned by the Louisiana Land and Exploration Company.

PLANNING AND LAYOUT OF THE GPS SURVEY

The Louisiana Department of Natural Resources (LDNR) Coastal Restoration (CRD) and Coastal Engineering Division (CED) are responsible for monitoring, maintaining, and operating projects that restore, create, enhance, and maintain coastal wetlands in Louisiana. Measurement of orthometric heights to determine project success and to determine how tidal channels are forming on the constructed marsh platform is an important tool used to evaluate change in barrier island systems. This Scope of Services will provide for topographic orthometric height surveys of the marsh platform for the Timbalier Island Marsh/Dune Restoration (TE-40) Project. Specifically, surveys using Real Time Kinematic (RTK) methods and the Louisiana Coastal Zone (LCZ) GPS Network will be conducted within three (3) 500 foot sections of the marsh platform. Transects were established to match project stations and spaced no more than 50 feet apart. Elevation points were taken at a minimum of every 10 feet, and along any significant elevation change. The environmental consulting company hereafter referred to as the "Contracting Party", performed the specified services according to this Scope of Services. Survey transects were taken from stations 105+00 to 110+00, 125+00 to 130+00, and 145+00 to 150+00. A total of 33 transects were established.

TOPOGRAPHIC SURVEYS

Static monuments used as a control are tied into the Louisiana Department of Natural Resources - Louisiana Coastal Zone (LCZ) GPS Network. Shaw conducted all surveying activities using the TE40-SM-01 ("TIMBALIER") monument (Figure 2), which was statically surveyed into the LCZ

GPS network using the Geoid99 model, as the control. This monument is identified by the Louisiana State Plane Coordinate System South Zone (LSZ), the North American Horizontal Datum of 1983 (NAD 83), and the North American Vertical Datum of 1988 (NAVD88). Monument LSZ and coordinates are N= 206,444.36 and E=3,554,437.49. The survey data sheet is located in Appendix A.

QUALITY ASSURANCE PROCEDURES

A secondary point was established near control monument TE40-SM-01 ("TIMBALIER") using conventional survey methods (Level). The TBM (nail) was used as a check point on a daily basis for RTK surveys.

CHRONOLOGICAL SUMMARY OF WORK

Initial survey planning was undertaken by Henry Schwartz, PLS, Cody Marcel (SCI's survey manager) and Jeffery Pena, PE in February of 2008. Field surveys were conducted between February 25, 2008 and April 9, 2008. Several survey days were cancelled in the field due to inclement weather and sea conditions. Survey data was downloaded daily. Once the field surveys were complete, data was sent to the CAD department for processing and drafting. The survey report was assembled between May 1, 2008 and May 22, 2008. The report was reviewed and stamped by Henry Schwartz, PLS on May 23, 2008.

Date	Activity	Region	Personnel
2-21-08	Mobilization	N/A	Kent Belanger, Shane Parfait, Ronald Parfait, Henry Schwartz, Cody Marcel
2-25-08	Points 14-310	Region 1 and TBM check	Shane Parfait, Ronald Parfait, Henry Schwartz, Cody Marcel
2-29-08	Points 311-1014	Regions 1-3	Shane Parfait, Ronald Parfait
3-1-08	Points 1015-1664	Region 2	Shane Parfait, Ronald Parfait
3-13-08	Points 1666-1817	Region 1	Matt Chauvin, Henry Schwartz
3-29-08	Points 5146-5149	Region 3	Matt Chauvin, Henry Schwartz, Cody Marcel
4-8-08	Points 21423-21660	Region 1-2	Henry Schwartz, Sal Billiot
4-9-08	Points 21699-22423	Region 3	Henry Schwartz, Sal Billiot

EQUIPMENT USED FOR DATA COLLECTION

Survey equipment used includes:

Trimble 5800 RTK Rover
Trimble 5700 with Zephyr Geodetic Antenna
PacCrest RTK Radio

DOWNLOADING AND PROCESSING PROCEDURES

Data was downloaded daily from the data collector to Trimble Geomatics Office 1.62 (TGO) software, and exported as a comma delimited text file containing point number, northing, easting, elevation and description (NAD83, Louisiana state plane south zone, U.S. survey feet & NGVD88 ft). The text files were imported into Autodesk Land Desktop 2008 and used to create a surface model and contour drawings. The entire points list was exported from Autodesk into a comma delimited text file. The coordinates were converted to the requested coordinate systems using Corpscon version 6.0.1. In addition, the points were exported from TGO into a new text file containing point number, latitude, longitude, geoid99 height and point description (NAD83 Louisiana state plane south zone, U.S. survey feet). The data was combined in Microsoft Excel in to the requested format and checked for accuracy and omissions.

Section 2

Drawing Files

SECTION 2

DRAWING FILES

Attached are eight (8) drawing sheets created for the project area with all transects and elevation shots clearly labeled and plotted using the coordinates. On the plan view, the coordinate system that the drawing is referenced is the Louisiana State Plane Coordinates, South Zone, and the North American Datum of 1983 (NAD 83) in feet. Elevations are referenced to the North American Vertical Datum of 1988 (NAVD 88) in feet.

DWG 1 has Title Page

DWG 2 has Overall Project Area.

DWG 3 has Contours of Project Area.

DWG 4 has 105+00 to 110+00 transects.

DWG 5 has 125+00 to 130+00 transects.

DWG 6 has Enlarged Topographical Plan 2 Transects 126+00 and 126+50 transects.

DWG 7 has 145+00 to 150+00 transects.

DWG 8 has Enlarged Topographical Plan 2 Transects 145+00 to 150+00 transects.

Section 3

Survey Data

SECTION 3

SURVEY DATA

Hard copies of the Survey data are attached.

Three (3) data files are produced in attached sheets:

1. TE40 Topographic Survey Data (Requested in SOW)
2. LA State Plane (NAD83) Coordinate Points Exported From AutoDesk Software
3. Geographic Survey Data Exported From TGO Software

One file will contain survey data reported in Louisiana State Plane Coordinates, South Zone in feet with elevations in feet. The other will contain data that has been converted into UTM coordinates in meters with elevations in meters. All survey data are referenced to the North American Datum of 1983 (NAD 83) and the North American Vertical Datum of 1988 (NAVD 88).

Drawing Files

PROJECT NO.	SHEET NO.	DATE
130781	G-01	APRIL 2008



LOCATION MAP

SCALE: N.T.S.

INDEX TO SHEETS

SHEET NO.	DESCRIPTION
1	TITLE PAGE / VICINITY MAP / INDEX
2	OVERALL PROJECT AREA
3	PROJECT AREA CONTOUR MAP
4	TRANSECTS 105+00 TO 110+00
5	TRANSECTS 125+00 TO 130+00
6	ENLARGED TOPOGRAPHICAL PLAN 1
7	TRANSECTS 145+00 TO 150+00
8	ENLARGED TOPOGRAPHICAL PLAN 2

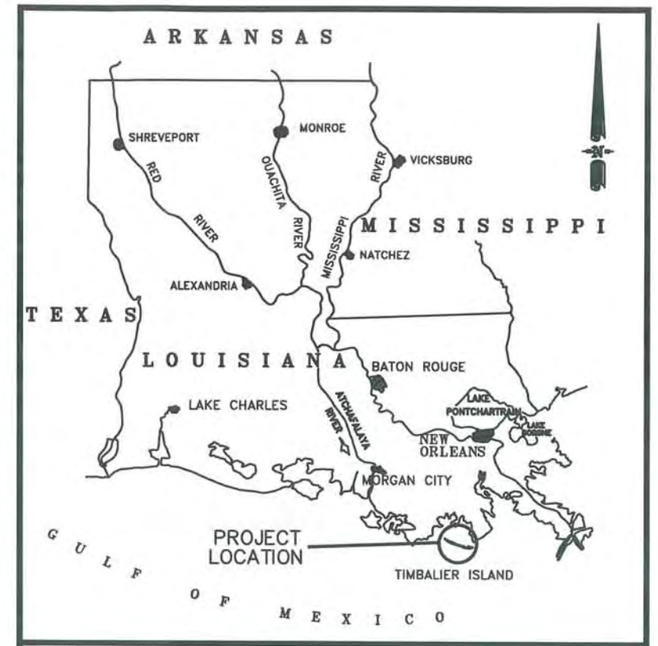

VICINITY MAP

SCALE OF MILES

40 0 40 80 120 160 200

TIMBALIER ISLAND

MARSH/DUNE RESTORATION (TE-40) PROJECT

Shaw®
Shaw Coastal, Inc.

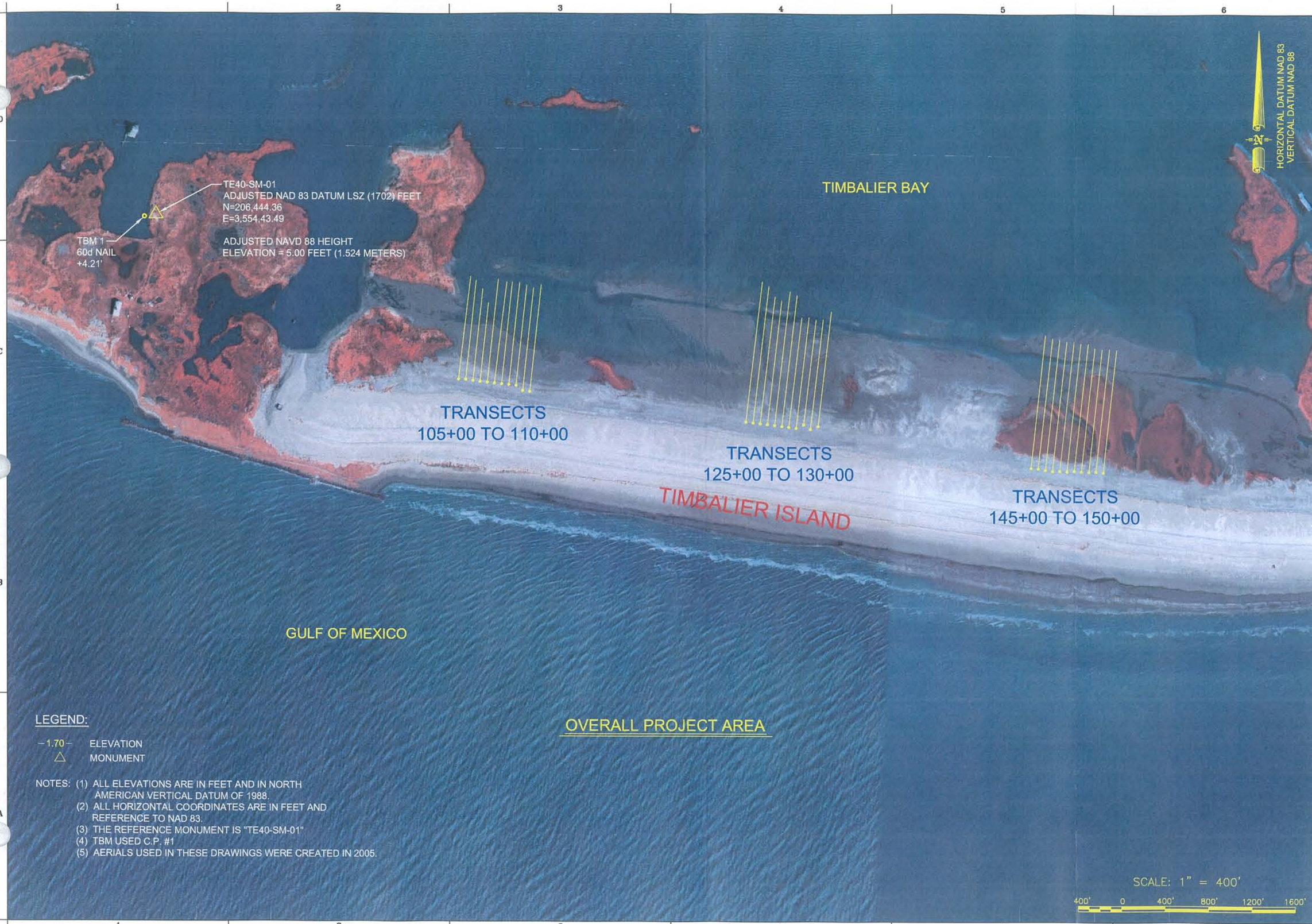

LEGEND:

−1.70− ELEVATION
△ MONUMENT

NOTES: (1) ALL ELEVATIONS ARE IN FEET AND IN NORTH AMERICAN VERTICAL DATUM OF 1988.
(2) ALL HORIZONTAL COORDINATES ARE IN FEET AND REFERENCE TO NAD 83.
(3) THE REFERENCE MONUMENT IS "TE40-SM-01"
(4) TBM USED C.P. #1
(5) AERIALS USED IN THESE DRAWINGS WERE CREATED IN 2005.

MARK	DESCRIPTION	DATE	APPR.

Shaw Coastal, Inc.

OFFICE LOCATIONS:
197 ELYSIAN DRIVE HOUMA, LA. 70363 PHONE: 985.868.3434
701 POYDRAS STREET NEW ORLEANS, LA. 70139 PHONE: 504.595.2534
4171 ESSEN LANE BATON ROUGE, LA. 70809 PHONE: 225.932.2758

FILE: 2 PROJECT AREA.dwg
DESIGNED BY: J.M.P. | CHECKED BY: H.S. | PLOT DATE: 6/08 | JOB NO.: 130781
DRAWN BY: MAC | CHECKED BY: | PLOT SCALE: 1:1 | DATE: 4/16/08

LOUISIANA DEPARTMENT OF NATURAL RESOURCES
TOPOGRAPHICAL SURVEY TIMBALIER ISLAND
MARSH/DUNE RESTORATION
(TE-40)

OVERALL PROJECT AREA

SHEET NUMBER
2
DWG. 2 OF 8

PROJECT AREA CONTOUR MAP

LEGEND:

–1.70– ELEVATION
△ MONUMENT

NOTES: (1) ALL ELEVATIONS ARE IN FEET AND IN NORTH AMERICAN VERTICAL DATUM OF 1988.
(2) ALL HORIZONTAL COORDINATES ARE IN FEET AND REFERENCE TO NAD 83.
(3) THE REFERENCE MONUMENT IS "TE40-SM-01"
(4) TBM USED C.P. #1
(5) AERIALS USED IN THESE DRAWINGS WERE CREATED IN 2005.

MARK	DESCRIPTION	DATE	APPR.

Shaw® Shaw Coastal, Inc.

OFFICE LOCATIONS:
197 ELYSIAN DRIVE HOUMA, LA. 70363 PHONE: 985.868.3434
701 POYDRAS STREET NEW ORLEANS, LA. 70139 PHONE: 504.595.2534
4171 ESSEN LANE BATON ROUGE, LA. 70809 PHONE: 225.932.2758

FILE: 3 contour map.dwg
DESIGNED BY: J.M.P. | CHECKED BY: H.S. | PLOT DATE: 6/08 | JOB NO.: 130781
DRAWN BY: MAC | CHECKED BY: | PLOT SCALE: 1:1 | DATE: 4/16/08

LOUISIANA DEPARTMENT OF NATURAL RESOURCES
TOPOGRAPHICAL SURVEY TIMBALIER ISLAND
MARSH/DUNE RESTORATION
(TE-40)

PROJECT AREA CONTOUR MAP

SHEET NUMBER
3
DWG. 3 OF 8



MARK	DESCRIPTION	DATE	APPR.

Shaw® Shaw Coastal, Inc.

OFFICE LOCATIONS:
197 ELYSIAN DRIVE HOUMA, LA. 70363 PHONE: 985.868.3434
701 POYDRAS STREET NEW ORLEANS, LA. 70139 PHONE: 504.595.2534
4171 ESSEN LANE BATON ROUGE, LA 70809 PHONE: 225.932.2758

FILE + SECTIONS 1.dwg

DESIGNED BY: J.M.P.	CHECKED BY: H.S.	PLOT DATE: 6/08	JOB NO.: 130781
DRAWN BY: MAC	CHECKED BY:	PLOT SCALE: 1:1	DATE: 4/16/08

LOUISIANA DEPARTMENT OF NATURAL RESOURCES
TOPOGRAPHICAL SURVEY TIMBALIER ISLAND
MARSH/DUNE RESTORATION
(TE-40)

TRANSECTS 105+00 TO 110+00

SHEET NUMBER 4
DWG. 4 OF 8

TRANSECTS 125+00 TO 130+00

LEGEND:

- 1.70 ELEVATION
- △ MONUMENT
- SHORELINE

NOTES:
(1) ALL ELEVATIONS ARE IN FEET AND IN NORTH AMERICAN VERTICAL DATUM OF 1988.
(2) ALL HORIZONTAL COORDINATES ARE IN FEET AND REFERENCE TO NAD 83.
(3) THE REFERENCE MONUMENT IS "TE40-SM-01"
(4) TBM USED C.P. #1
(5) AERIALS USED IN THESE DRAWINGS WERE CREATED IN 2005.

MARK	DESCRIPTION	DATE	APPR.

Shaw® Shaw Coastal, Inc.

OFFICE LOCATIONS:
197 ELYSIAN DRIVE, HOUMA, LA. 70363, PHONE: 985.868.3434
701 POYDRAS STREET, NEW ORLEANS, LA. 70139, PHONE: 504.595.2534
4171 ESSEN LANE, BATON ROUGE, LA. 70809, PHONE: 225.932.2758

FILE: 5 SECTIONS 2.dwg
DESIGNED BY: J.M.P. | CHECKED BY: H.S. | PLOT DATE: 6/08 | JOB NO.: 130781
DRAWN BY: M.C. | CHECKED BY: | PLOT SCALE: 1:1 | DATE: 4/16/08

LOUISIANA DEPARTMENT OF NATURAL RESOURCES
TOPOGRAPHICAL SURVEY TIMBALIER ISLAND
MARSH/DUNE RESTORATION
(TE-40)

TRANSECTS 125+00 TO 130+00

SHEET NUMBER
5
DWG. 5 OF 8

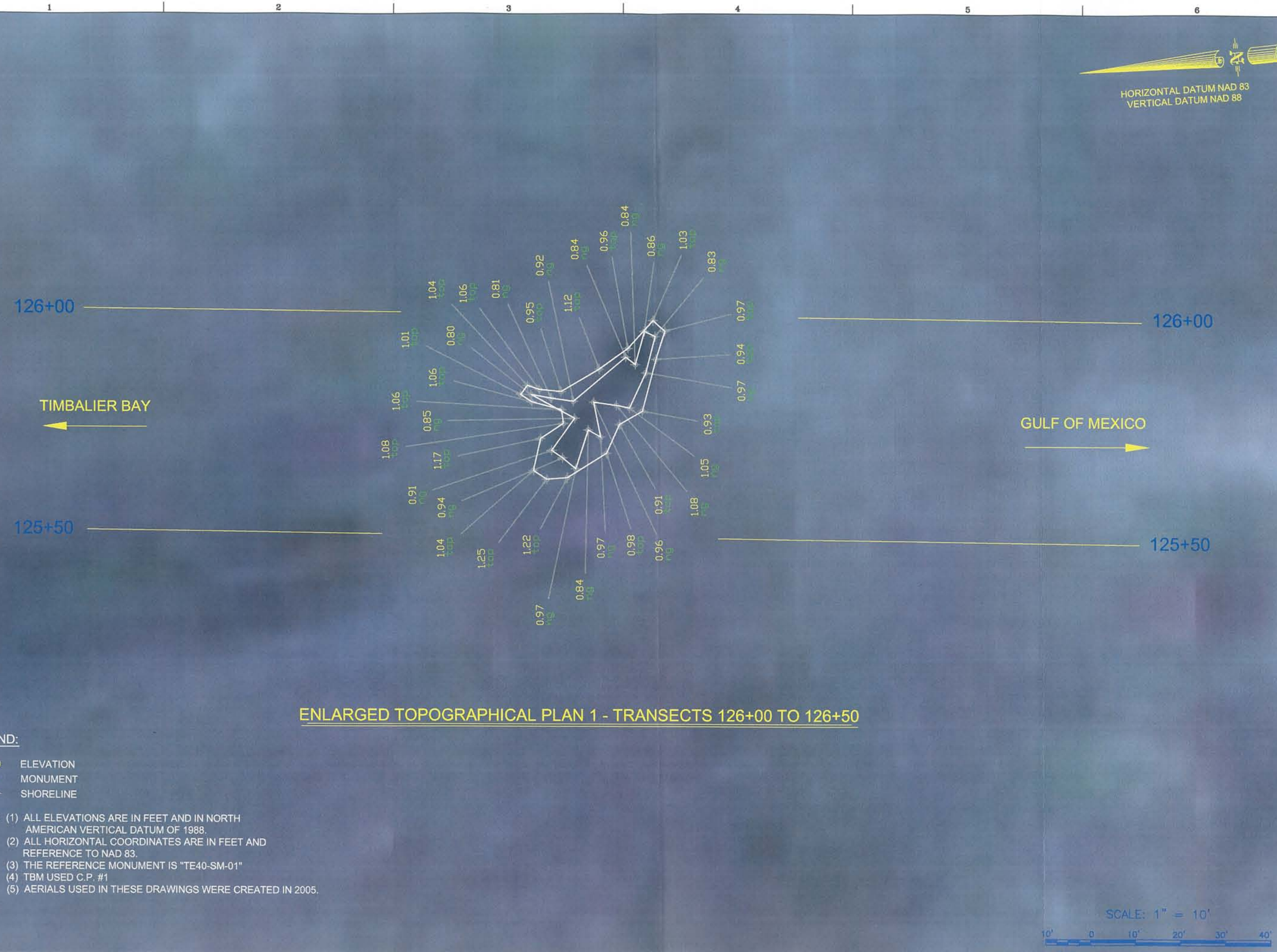

ENLARGED TOPOGRAPHICAL PLAN 1 - TRANSECTS 126+00 TO 126+50

LEGEND:

- 1.70 ELEVATION
- △ MONUMENT
- SHORELINE

NOTES:
(1) ALL ELEVATIONS ARE IN FEET AND IN NORTH AMERICAN VERTICAL DATUM OF 1988.
(2) ALL HORIZONTAL COORDINATES ARE IN FEET AND REFERENCE TO NAD 83.
(3) THE REFERENCE MONUMENT IS "TE40-SM-01"
(4) TBM USED C.P. #1
(5) AERIALS USED IN THESE DRAWINGS WERE CREATED IN 2005.

MARK	DESCRIPTION	DATE	APPR.

Shaw® Shaw Coastal, Inc.

OFFICE LOCATIONS:
197 ELYSIAN DRIVE HOUMA, LA. 70363 PHONE: 985.868.3434
701 POYDRAS STREET NEW ORLEANS, LA. 70139 PHONE: 504.595.2534
4171 ESSEN LANE BATON ROUGE, LA. 70809 PHONE: 225.932.2758

FILE: 6 ENLARGED TOPO 1.dwg

DESIGNED BY: J.M.P.	CHECKED BY: H.S.	PLOT DATE: 6/08	JOB NO.: 130781
DRAWN BY: MAC	CHECKED BY:	PLOT SCALE: 1:1	DATE: 4/16/08

LOUISIANA DEPARTMENT OF NATURAL RESOURCES
TOPOGRAPHICAL SURVEY TIMBALIER ISLAND
MARSH/DUNE RESTORATION
(TE-40)

TOPOGRAPHICAL PLAN 1

SHEET NUMBER
6
DWG. 6 OF 8



LEGEND:

- 1.70 ELEVATION
- △ MONUMENT
- SHORELINE

NOTES:
(1) ALL ELEVATIONS ARE IN FEET AND IN NORTH AMERICAN VERTICAL DATUM OF 1988.
(2) ALL HORIZONTAL COORDINATES ARE IN FEET AND REFERENCE TO NAD 83.
(3) THE REFERENCE MONUMENT IS "TE40-SM-01"
(4) TBM USED C.P. #1
(5) AERIALS USED IN THESE DRAWINGS WERE CREATED IN 2005.

TRANSECTS 145+00 TO 150+00

MARK	DESCRIPTION	DATE	APPD.

Shaw® Shaw Coastal, Inc.

OFFICE LOCATIONS:
197 ELYSIAN DRIVE HOUMA, LA. 70363 PHONE: 985.868.3434
701 POYDRAS STREET NEW ORLEANS, LA. 70139 PHONE: 504.595.2534
4171 ESSEN LANE BATON ROUGE, LA. 70809 PHONE: 225.932.2758

FILE: 7 SECTIONS 3.dwg
DESIGNED BY: J.M.P. | CHECKED BY: H.S. | PLOT DATE: 6/08 | JOB NO.: 130781
DRAWN BY: MAC | CHECKED BY: | PLOT SCALE: 1:1 | DATE: 4/18/08

LOUISIANA DEPARTMENT OF NATURAL RESOURCES
TOPOGRAPHICAL SURVEY TIMBALIER ISLAND
MARSH/DUNE RESTORATION
(TE-40)

TRANSECTS 145+00 TO 150+00

SHEET NUMBER 7
DWG. 7 OF 8



MARK	DESCRIPTION	DATE	APPR.

Shaw® Shaw Coastal, Inc.

OFFICE LOCATIONS:
197 ELYSIAN DRIVE, HOUMA, LA. 70363, PHONE: 985.868.3434
701 POYDRAS STREET, NEW ORLEANS, LA. 70139, PHONE: 504.595.2534
4171 ESSEN LANE, BATON ROUGE, LA. 70809, PHONE: 225.932.2758

FILE: 8 ENLARGED TOPO 2.dwg
DESIGNED BY: J.M.P. | CHECKED BY: H.S. | PLOT DATE: 6/08 | JOB NO.: 130781
DRAWN BY: MAC | CHECKED BY: | PLOT SCALE: 1:1 | DATE: 4/16/08

LOUISIANA DEPARTMENT OF NATURAL RESOURCES
TOPOGRAPHICAL SURVEY TIMBALIER ISLAND
MARSH/DUNE RESTORATION
(TE-40)

TOPOGRAPHICAL PLAN 2

SHEET NUMBER
8
DWG. 8 OF 8

TE40 Topographic Survey Data

TE40 Topographic Survey Data

Project Number	Group	Date	Point #	Northing_LSZ NAD83	Easting_LSZ NAD83	Northing_UTM NAD83	Easting_UTM NAD83	Latitude_Geographic NAD83	Longitude_Geographic NAD83	Ellipsoid_Height	Geoid99_Height	Elevation_NAVD88	Elevation_NAVD88	Description
		(MM/DD/YYYY)		(ft)	(ft)	(m)	(m)			(ft)	(ft)	(ft)	(m)	
TE-40	Misc.	04/09/2008	1	206444.36	3554437.49	3217798.418	745631.306	29 03 53.44562	90 28 37.10417	-74.968	0.00	0.00	0.00	N/A
TE-40	Misc.	04/09/2008	2	205310.25	3556527.42	3217461.549	746273.255	29 03 42.06373	90 28 13.65253	0.00	0.00	0.00	0.00	N/A
TE-40	Misc.	04/09/2008	3	205957.61	3556596.43	3217659.196	746291.545	29 03 48.46687	90 28 12.82006	0.00	0.00	0.00	0.00	N/A
TE-40	Misc.	04/09/2008	4	205224.63	3557021.13	3217437.543	746424.131	29 03 41.17933	90 28 08.09720	0.00	0.00	0.00	0.00	N/A
TE-40	Misc.	04/09/2008	5	205902.05	3557093.34	3217644.368	746443.269	29 03 47.87979	90 28 07.22603	0.00	0.00	0.00	0.00	N/A
TE-40	Misc.	04/09/2008	6	205016.76	3558515.22	3217380.515	746880.502	29 03 39.00972	90 27 51.28119	0.00	0.00	0.00	0.00	N/A
TE-40	Misc.	04/09/2008	7	205733.6	3558599.9	3217599.411	746903.274	29 03 46.09944	90 27 50.26583	0.00	0.00	0.00	0.00	N/A
TE-40	Misc.	04/09/2008	8	204987.91	3559015.29	3217373.843	747033.076	29 03 38.68655	90 27 45.64944	0.00	0.00	0.00	0.00	N/A
TE-40	Misc.	04/09/2008	9	205678.04	3559096.81	3217584.582	747054.998	29 03 45.51210	90 27 44.67187	0.00	0.00	0.00	0.00	N/A
TE-40	Misc.	04/09/2008	10	204732.53	3560495.55	3217302.271	747485.433	29 03 36.04688	90 27 28.99358	0.00	0.00	0.00	0.00	N/A
TE-40	Misc.	04/09/2008	11	205511.36	3560587.55	3217540.096	747510.175	29 03 43.74965	90 27 27.88999	0.00	0.00	0.00	0.00	N/A
TE-40	Misc.	04/09/2008	12	204671.06	3560986.73	3217285.616	747635.436	29 03 35.40121	90 27 23.46488	0.00	0.00	0.00	0.00	N/A
TE-40	Misc.	04/09/2008	13	205457.06	3561073.2	3217525.604	747658.461	29 03 43.17536	90 27 22.42286	0.00	0.00	0.00	0.00	N/A
TE-40	105+00	02/25/2008	14	205309.86	3556527.912	3217461.432	746273.407	29 03 42.05983	90 28 13.64702	-76.654	-75.718	3.281	1.00	ng
TE-40	105+00	02/25/2008	15	205319.72	3556528.955	3217464.443	746273.683	29 03 42.15736	90 28 13.63443	-76.401	-75.466	3.534	1.077	ng
TE-40	105+00	02/25/2008	16	205330.049	3556530.07	3217467.596	746273.979	29 03 42.25952	90 28 13.62099	-76.657	-75.722	3.278	0.999	ng
TE-40	105+00	02/25/2008	17	205340.003	3556529.212	3217470.627	746273.675	29 03 42.35812	90 28 13.62981	-76.742	-75.808	3.193	0.973	ng
TE-40	105+00	02/25/2008	18	205350.353	3556530.381	3217473.788	746273.988	29 03 42.46049	90 28 13.61576	-76.844	-75.909	3.091	0.942	ng
TE-40	105+00	02/25/2008	19	205361.116	3556532.827	3217477.079	746274.688	29 03 42.56685	90 28 13.58729	-76.889	-75.954	3.047	0.929	ng
TE-40	105+00	02/25/2008	20	205370.307	3556535.42	3217479.892	746275.439	29 03 42.65764	90 28 13.55730	-77.022	-76.087	2.914	0.888	ng
TE-40	105+00	02/25/2008	21	205379.86	3556535.121	3217482.803	746275.307	29 03 42.75223	90 28 13.55986	-77.143	-76.208	2.793	0.851	ng
TE-40	105+00	02/25/2008	22	205390.047	3556535.737	3217485.911	746275.452	29 03 42.85303	90 28 13.55205	-77.179	-76.244	2.757	0.84	ng
TE-40	105+00	02/25/2008	23	205400.931	3556536.91	3217489.234	746275.763	29 03 42.96068	90 28 13.53791	-77.266	-76.331	2.67	0.814	ng
TE-40	105+00	02/25/2008	24	205410.976	3556538.999	3217492.306	746276.358	29 03 43.05996	90 28 13.51352	-77.341	-76.406	2.595	0.791	ng
TE-40	105+00	02/25/2008	25	205421.366	3556539.743	3217495.476	746276.54	29 03 43.16276	90 28 13.50426	-77.406	-76.471	2.531	0.771	ng
TE-40	105+00	02/25/2008	26	205431.333	3556539.936	3217498.516	746276.557	29 03 43.26141	90 28 13.50124	-77.473	-76.538	2.464	0.751	ng
TE-40	105+00	02/25/2008	27	205440.956	3556540.891	3217501.453	746276.807	29 03 43.35660	90 28 13.48966	-77.562	-76.627	2.375	0.724	ng
TE-40	105+00	02/25/2008	28	205451.234	3556543.091	3217504.596	746277.434	29 03 43.45817	90 28 13.46400	-77.609	-76.675	2.328	0.71	ng
TE-40	105+00	02/25/2008	29	205460.044	3556543.994	3217507.286	746277.672	29 03 43.54532	90 28 13.45308	-77.686	-76.752	2.251	0.686	ng
TE-40	105+00	02/25/2008	30	205469.441	3556545.145	3217510.155	746277.983	29 03 43.63825	90 28 13.43931	-77.765	-76.831	2.172	0.662	ng
TE-40	105+00	02/25/2008	31	205479.151	3556547.18	3217513.124	746278.562	29 03 43.73422	90 28 13.41556	-77.825	-76.89	2.113	0.644	ng
TE-40	105+00	02/25/2008	32	205488.529	3556547.269	3217515.984	746278.55	29 03 43.82705	90 28 13.41376	-77.873	-76.938	2.065	0.629	ng
TE-40	105+00	02/25/2008	33	205498.856	3556547.535	3217519.133	746278.587	29 03 43.92926	90 28 13.40989	-77.907	-76.973	2.031	0.619	ng
TE-40	105+00	02/25/2008	34	205510.195	3556549.341	3217522.597	746279.089	29 03 44.04137	90 28 13.38858	-77.974	-77.04	1.964	0.599	ng
TE-40	105+00	02/25/2008	35	205520.74	3556549.891	3217525.814	746279.212	29 03 44.14572	90 28 13.38149	-78.136	-77.202	1.802	0.549	ng
TE-40	105+00	02/25/2008	36	205530.014	3556550.837	3217528.646	746279.461	29 03 44.23745	90 28 13.37004	-78.171	-77.236	1.768	0.539	ng
TE-40	105+00	02/25/2008	37	205539.406	3556553.035	3217531.518	746280.091	29 03 44.33026	90 28 13.34448	-78.241	-77.306	1.698	0.518	ng
TE-40	105+00	02/25/2008	38	205548.93	3556553.512	3217534.424	746280.196	29 03 44.42450	90 28 13.33830	-78.241	-77.306	1.698	0.518	ng
TE-40	105+00	02/25/2008	39	205558.482	3556554.352	3217537.339	746280.412	29 03 44.51900	90 28 13.32802	-78.27	-77.336	1.669	0.509	ng
TE-40	105+00	02/25/2008	40	205568.803	3556555.222	3217540.49	746280.633	29 03 44.62110	90 28 13.31735	-78.35	-77.416	1.589	0.484	ng
TE-40	105+00	02/25/2008	41	205579.088	3556556.23	3217543.629	746280.897	29 03 44.72284	90 28 13.30512	-78.364	-77.43	1.575	0.48	ng
TE-40	105+00	02/25/2008	42	205589.099	3556557.102	3217546.685	746281.12	29 03 44.82187	90 28 13.29444	-78.39	-77.455	1.55	0.472	ng
TE-40	105+00	02/25/2008	43	205599.106	3556559.331	3217549.745	746281.757	29 03 44.92077	90 28 13.26848	-78.361	-77.427	1.579	0.481	ng
TE-40	105+00	02/25/2008	44	205607.621	3556560.022	3217552.344	746281.932	29 03 45.00501	90 28 13.25997	-78.528	-77.593	1.412	0.43	ng
TE-40	105+00	02/25/2008	45	205618.792	3556560.19	3217555.75	746281.936	29 03 45.11558	90 28 13.25713	-78.558	-77.623	1.382	0.421	ng
TE-40	105+00	02/25/2008	46	205628.915	3556561.013	3217558.84	746282.143	29 03 45.21572	90 28 13.24700	-78.673	-77.739	1.267	0.386	ng
TE-40	105+00	02/25/2008	47	205638.048	3556562.013	3217561.628	746282.41	29 03 45.30606	90 28 13.23496	-78.609	-77.675	1.331	0.406	ng
TE-40	105+00	02/25/2008	48	205648.227	3556561.606	3217564.73	746282.242	29 03 45.40685	90 28 13.23868	-78.723	-77.788	1.218	0.371	ng

TE40 Topographic Survey Data

Project Number	Group	Date	Point #	Northing_LSZ NAD83	Easting_LSZ NAD83	Northing_UTM NAD83	Easting_UTM NAD83	Latitude_Geographic NAD83	Longitude_Geographic NAD83	Ellipsoid_Height	Geoid99_Height	Elevation_NAVD88	Elevation_NAVD88	Description
		(MM/DD/YYYY)		(ft)	(ft)	(m)	(m)			(ft)	(ft)	(ft)	(m)	
TE-40	105+00	02/25/2008	49	205656.816	3556563.919	3217567.358	746282.911	29 03 45.49170	90 28 13.21189	-78.727	-77.793	1.214	0.37	ng
TE-40	105+00	02/25/2008	50	205668.022	3556566.817	3217570.787	746283.747	29 03 45.60242	90 28 13.17829	-78.91	-77.976	1.031	0.314	eow
TE-40	105+00	02/25/2008	51	205677.941	3556567.442	3217573.813	746283.895	29 03 45.70056	90 28 13.17040	-79.297	-78.363	0.644	0.196	bow
TE-40	105+00	02/25/2008	52	205687.762	3556567.95	3217576.809	746284.008	29 03 45.79774	90 28 13.16385	-79.177	-78.243	0.764	0.233	bow
TE-40	105+00	02/25/2008	53	205699.349	3556569.784	3217580.35	746284.518	29 03 45.91230	90 28 13.14220	-79.328	-78.394	0.613	0.187	bow
TE-40	105+00	02/25/2008	54	205709.351	3556570.55	3217583.402	746284.709	29 03 46.01126	90 28 13.13272	-79.582	-78.648	0.36	0.11	bow
TE-40	105+00	02/25/2008	55	205719.092	3556571.347	3217586.375	746284.911	29 03 46.10763	90 28 13.12291	-79.554	-78.62	0.388	0.118	bow
TE-40	105+00	02/25/2008	56	205729.212	3556571.674	3217589.462	746284.968	29 03 46.20778	90 28 13.11837	-79.6	-78.666	0.342	0.104	bow
TE-40	105+00	02/25/2008	57	205738.425	3556573.049	3217592.276	746285.348	29 03 46.29888	90 28 13.10210	-79.645	-78.711	0.297	0.091	bow
TE-40	105+00	02/25/2008	58	205747.342	3556573.42	3217594.996	746285.423	29 03 46.38712	90 28 13.09716	-79.63	-78.696	0.312	0.095	bow
TE-40	105+00	02/25/2008	59	205757.853	3556574.836	3217598.207	746285.81	29 03 46.49107	90 28 13.08031	-79.626	-78.691	0.317	0.097	bow
TE-40	105+00	02/25/2008	60	205768.717	3556576.016	3217601.524	746286.124	29 03 46.59852	90 28 13.06610	-79.578	-78.644	0.365	0.111	bow
TE-40	105+00	02/25/2008	61	205777.905	3556577.587	3217604.331	746286.564	29 03 46.68936	90 28 13.04761	-79.485	-78.551	0.458	0.14	bow
TE-40	105+00	02/25/2008	62	205787.924	3556579.199	3217607.392	746287.012	29 03 46.78842	90 28 13.02860	-79.541	-78.607	0.402	0.123	bow
TE-40	105+00	02/25/2008	63	205798.029	3556580.509	3217610.479	746287.369	29 03 46.88835	90 28 13.01298	-79.486	-78.553	0.457	0.139	bow
TE-40	105+00	02/25/2008	64	205807.49	3556581.074	3217613.365	746287.501	29 03 46.98196	90 28 13.00582	-79.439	-78.505	0.504	0.154	bow
TE-40	105+00	02/25/2008	65	205817.499	3556581.617	3217616.419	746287.624	29 03 47.08100	90 28 12.99885	-79.44	-78.506	0.504	0.154	bow
TE-40	105+00	02/25/2008	66	205827.567	3556583.301	3217619.495	746288.095	29 03 47.18054	90 28 12.97902	-79.519	-78.585	0.425	0.13	bow
TE-40	105+00	02/25/2008	67	205836.848	3556584.821	3217622.331	746288.519	29 03 47.27230	90 28 12.96111	-79.673	-78.739	0.271	0.083	bow
TE-40	105+50	02/25/2008	68	205802.247	3556630.85	3217611.978	746302.698	29 03 46.92635	90 28 12.44543	-79.723	-78.789	0.22	0.067	bow
TE-40	105+50	02/25/2008	69	205793.085	3556629.944	3217609.181	746302.461	29 03 46.83572	90 28 12.45642	-79.775	-78.84	0.168	0.051	bow
TE-40	105+50	02/25/2008	70	205782.729	3556628.781	3217606.019	746302.15	29 03 46.73329	90 28 12.47040	-79.782	-78.848	0.161	0.049	bow
TE-40	105+50	02/25/2008	71	205772.852	3556627.54	3217603.003	746301.814	29 03 46.63561	90 28 12.48522	-79.721	-78.787	0.221	0.067	bow
TE-40	105+50	02/25/2008	72	205762.775	3556626.556	3217599.927	746301.556	29 03 46.53593	90 28 12.49716	-79.782	-78.848	0.16	0.049	bow
TE-40	105+50	02/25/2008	73	205753.093	3556625.217	3217596.969	746301.189	29 03 46.44019	90 28 12.51307	-79.798	-78.864	0.144	0.044	bow
TE-40	105+50	02/25/2008	74	205742.279	3556623.152	3217593.664	746300.606	29 03 46.33329	90 28 12.53725	-79.685	-78.751	0.257	0.078	bow
TE-40	105+50	02/25/2008	75	205733.536	3556622.286	3217590.995	746300.379	29 03 46.24681	90 28 12.54775	-79.545	-78.611	0.397	0.121	bow
TE-40	105+50	02/25/2008	76	205723.013	3556622.021	3217587.786	746300.343	29 03 46.14266	90 28 12.55163	-79.519	-78.584	0.423	0.129	bow
TE-40	105+50	02/25/2008	77	205712.897	3556619.475	3217584.691	746299.61	29 03 46.04271	90 28 12.58118	-79.415	-78.481	0.526	0.16	bow
TE-40	105+50	02/25/2008	78	205703.181	3556617.925	3217581.722	746299.178	29 03 45.94665	90 28 12.59947	-79.311	-78.377	0.63	0.192	bow
TE-40	105+50	02/25/2008	79	205692.412	3556616.418	3217578.433	746298.765	29 03 45.84016	90 28 12.61736	-79.139	-78.204	0.802	0.244	bow
TE-40	105+50	02/25/2008	80	205683.826	3556617.023	3217575.818	746298.985	29 03 45.75512	90 28 12.61127	-79.109	-78.174	0.832	0.254	bow
TE-40	105+50	02/25/2008	81	205673.033	3556616.417	3217572.525	746298.847	29 03 45.64832	90 28 12.61901	-78.991	-78.057	0.95	0.29	bow
TE-40	105+50	02/25/2008	82	205662.9	3556615.548	3217569.432	746298.625	29 03 45.54808	90 28 12.62967	-78.798	-77.863	1.143	0.348	bow
TE-40	105+50	02/25/2008	83	205655.681	3556614.374	3217567.226	746298.297	29 03 45.47670	90 28 12.64351	-78.791	-77.857	1.149	0.35	eow
TE-40	105+50	02/25/2008	84	205652.998	3556614.392	3217566.408	746298.314	29 03 45.45014	90 28 12.64353	-78.706	-77.772	1.234	0.376	ng
TE-40	105+50	02/25/2008	85	205638.832	3556613.558	3217562.086	746298.12	29 03 45.30998	90 28 12.65413	-78.626	-77.692	1.314	0.401	ng
TE-40	105+50	02/25/2008	86	205630.056	3556611.515	3217559.402	746297.535	29 03 45.22325	90 28 12.67789	-78.638	-77.704	1.302	0.397	ng
TE-40	105+50	02/25/2008	87	205620.408	3556610.087	3217556.455	746297.14	29 03 45.12785	90 28 12.69480	-78.658	-77.723	1.282	0.391	ng
TE-40	105+50	02/25/2008	88	205609.228	3556609.453	3217553.044	746296.994	29 03 45.01723	90 28 12.70289	-78.619	-77.685	1.321	0.403	ng
TE-40	105+50	02/25/2008	89	205598.248	3556608.604	3217549.693	746296.782	29 03 44.90860	90 28 12.71339	-78.524	-77.59	1.415	0.431	ng
TE-40	105+50	02/25/2008	90	205588.276	3556607.046	3217546.646	746296.35	29 03 44.81000	90 28 12.73179	-78.47	-77.536	1.469	0.448	ng
TE-40	105+50	02/25/2008	91	205578.82	3556606.624	3217543.762	746296.261	29 03 44.71643	90 28 12.73735	-78.475	-77.54	1.464	0.446	ng
TE-40	105+50	02/25/2008	92	205568.504	3556605.844	3217540.613	746296.067	29 03 44.61437	90 28 12.74701	-78.501	-77.566	1.438	0.438	ng
TE-40	105+50	02/25/2008	93	205558.806	3556604.5	3217537.651	746295.699	29 03 44.51846	90 28 12.76298	-78.484	-77.55	1.455	0.443	ng
TE-40	105+50	02/25/2008	94	205548.435	3556602.569	3217534.481	746295.154	29 03 44.41594	90 28 12.78562	-78.393	-77.458	1.546	0.471	ng
TE-40	105+50	02/25/2008	95	205538.754	3556601.122	3217531.524	746294.754	29 03 44.32022	90 28 12.80274	-78.328	-77.394	1.61	0.491	ng
TE-40	105+50	02/25/2008	96	205528.067	3556601.228	3217528.266	746294.832	29 03 44.21442	90 28 12.80245	-78.305	-77.371	1.633	0.498	ng

TE40 Topographic Survey Data

Project Number	Group	Date	Point #	Northing_LSZ NAD83	Easting_LSZ NAD83	Northing_UTM NAD83	Easting_UTM NAD83	Latitude_Geographic NAD83	Longitude_Geographic NAD83	Ellipsoid_Height	Geoid99_Height	Elevation_NAVD88	Elevation_NAVD88	Description
		(MM/DD/YYYY)		(ft)	(ft)	(m)	(m)			(ft)	(ft)	(ft)	(m)	
TE-40	105+50	02/25/2008	97	205517.315	3556600.674	3217524.986	746294.708	29 03 44.10802	90 28 12.80961	-78.246	-77.311	1.692	0.516	ng
TE-40	105+50	02/25/2008	98	205507.067	3556599.542	3217521.857	746294.407	29 03 44.00666	90 28 12.82323	-78.227	-77.292	1.711	0.522	ng
TE-40	105+50	02/25/2008	99	205496.904	3556597.747	3217518.751	746293.903	29 03 43.90619	90 28 12.84432	-78.152	-77.217	1.786	0.544	ng
TE-40	105+50	02/25/2008	100	205487.58	3556595.932	3217515.901	746293.389	29 03 43.81403	90 28 12.86556	-78.083	-77.149	1.854	0.565	ng
TE-40	105+50	02/25/2008	101	205477.176	3556594.979	3217512.725	746293.143	29 03 43.71111	90 28 12.87718	-78.044	-77.11	1.893	0.577	ng
TE-40	105+50	02/25/2008	102	205467.311	3556594.698	3217509.716	746293.099	29 03 43.61348	90 28 12.88118	-77.951	-77.016	1.986	0.605	ng
TE-40	105+50	02/25/2008	103	205457.063	3556593.155	3217506.586	746292.672	29 03 43.51214	90 28 12.89944	-77.87	-76.935	2.067	0.63	ng
TE-40	105+50	02/25/2008	104	205446.64	3556591.602	3217503.402	746292.243	29 03 43.40908	90 28 12.91782	-77.79	-76.855	2.147	0.654	ng
TE-40	105+50	02/25/2008	105	205436.988	3556590.536	3217500.454	746291.959	29 03 43.31361	90 28 12.93065	-77.714	-76.779	2.223	0.678	ng
TE-40	105+50	02/25/2008	106	205425.236	3556589.42	3217496.867	746291.668	29 03 43.19736	90 28 12.94422	-77.624	-76.69	2.312	0.705	ng
TE-40	105+50	02/25/2008	107	205414.559	3556588.818	3217493.61	746291.53	29 03 43.09172	90 28 12.95191	-77.552	-76.617	2.384	0.727	ng
TE-40	105+50	02/25/2008	108	205403.067	3556587.866	3217490.102	746291.289	29 03 42.97803	90 28 12.96361	-77.456	-76.521	2.48	0.756	ng
TE-40	105+50	02/25/2008	109	205391.394	3556585.765	3217486.534	746290.698	29 03 42.86263	90 28 12.98827	-77.259	-76.324	2.677	0.816	ng
TE-40	105+50	02/25/2008	110	205380.125	3556585.253	3217483.097	746290.59	29 03 42.75111	90 28 12.99500	-77.251	-76.316	2.685	0.818	ng
TE-40	105+50	02/25/2008	111	205367.011	3556584.57	3217479.096	746290.437	29 03 42.62135	90 28 13.00381	-77.145	-76.211	2.79	0.85	ng
TE-40	105+50	02/25/2008	112	205354.299	3556582.985	3217475.214	746290.008	29 03 42.49563	90 28 13.02274	-77.03	-76.095	2.905	0.885	ng
TE-40	105+50	02/25/2008	113	205337.285	3556581.544	3217470.021	746289.641	29 03 42.32731	90 28 13.04042	-76.902	-75.967	3.033	0.924	ng
TE-40	105+50	02/25/2008	114	205308.096	3556577.752	3217461.106	746288.609	29 03 42.03865	90 28 13.08562	-76.657	-75.722	3.277	0.999	ng
TE-40	106+00	02/25/2008	115	205301.555	3556627.1	3217459.322	746303.681	29 03 41.97022	90 28 12.53018	-76.707	-75.772	3.227	0.984	ng
TE-40	106+00	02/25/2008	116	205310.499	3556627.969	3217462.052	746303.908	29 03 42.05869	90 28 12.51963	-76.756	-75.821	3.178	0.969	ng
TE-40	106+00	02/25/2008	117	205320.651	3556627.769	3217465.146	746303.803	29 03 42.15920	90 28 12.52102	-76.963	-76.028	2.971	0.906	ng
TE-40	106+00	02/25/2008	118	205330.627	3556625.706	3217468.179	746303.132	29 03 42.25811	90 28 12.54342	-77.054	-76.12	2.88	0.878	ng
TE-40	106+00	02/25/2008	119	205340.989	3556623.022	3217471.326	746302.27	29 03 42.36089	90 28 12.57278	-77.038	-76.103	2.897	0.883	ng
TE-40	106+00	02/25/2008	120	205349.58	3556633.019	3217473.988	746305.281	29 03 42.44518	90 28 12.45941	-77.223	-76.288	2.712	0.827	ng
TE-40	106+00	02/25/2008	121	205360.274	3556634.126	3217477.253	746305.573	29 03 42.55096	90 28 12.44603	-77.299	-76.364	2.636	0.803	ng
TE-40	106+00	02/25/2008	122	205370.083	3556635.233	3217480.248	746305.869	29 03 42.64798	90 28 12.43273	-77.41	-76.475	2.525	0.77	ng
TE-40	106+00	02/25/2008	123	205379.705	3556636.325	3217483.186	746306.161	29 03 42.74315	90 28 12.41961	-77.496	-76.561	2.439	0.743	ng
TE-40	106+00	02/25/2008	124	205390.024	3556636.95	3217486.334	746306.308	29 03 42.84525	90 28 12.41169	-77.56	-76.626	2.375	0.724	ng
TE-40	106+00	02/25/2008	125	205399.857	3556638.347	3217489.338	746306.692	29 03 42.94249	90 28 12.39511	-77.621	-76.686	2.315	0.706	ng
TE-40	106+00	02/25/2008	126	205409.98	3556639.643	3217492.429	746307.044	29 03 43.04260	90 28 12.37965	-77.707	-76.772	2.229	0.679	ng
TE-40	106+00	02/25/2008	127	205419.659	3556640.135	3217495.382	746307.153	29 03 43.13837	90 28 12.37329	-77.755	-76.82	2.181	0.665	ng
TE-40	106+00	02/25/2008	128	205429.443	3556641.242	3217498.37	746307.449	29 03 43.23514	90 28 12.35999	-77.801	-76.867	2.135	0.651	ng
TE-40	106+00	02/25/2008	129	205429.427	3556641.237	3217498.365	746307.447	29 03 43.23499	90 28 12.36004	-77.805	-76.871	2.131	0.65	105+00
TE-40	106+00	02/25/2008	130	205439.579	3556642.205	3217501.464	746307.699	29 03 43.33541	90 28 12.34828	-77.811	-76.877	2.125	0.648	ng
TE-40	106+00	02/25/2008	131	205449.257	3556643.653	3217504.42	746308.1	29 03 43.43111	90 28 12.33114	-77.943	-77.009	1.993	0.607	ng
TE-40	106+00	02/25/2008	132	205459.496	3556644.615	3217507.546	746308.35	29 03 43.53239	90 28 12.31943	-77.997	-77.062	1.94	0.591	ng
TE-40	106+00	02/25/2008	133	205469.681	3556645.832	3217510.656	746308.677	29 03 43.63312	90 28 12.30485	-78.133	-77.198	1.804	0.55	105+00
TE-40	106+00	02/25/2008	134	205479.451	3556647.043	3217513.64	746309.005	29 03 43.72975	90 28 12.29038	-78.248	-77.313	1.689	0.515	ng
TE-40	106+00	02/25/2008	135	205489.422	3556647.989	3217516.683	746309.251	29 03 43.82838	90 28 12.27888	-78.227	-77.292	1.71	0.521	ng
TE-40	106+00	02/25/2008	136	205499.517	3556648.682	3217519.764	746309.42	29 03 43.92826	90 28 12.27021	-78.236	-77.302	1.701	0.518	ng
TE-40	106+00	02/25/2008	137	205509.212	3556649.412	3217522.723	746309.601	29 03 44.02418	90 28 12.26116	-78.287	-77.352	1.651	0.503	ng
TE-40	106+00	02/25/2008	138	205519.262	3556651.109	3217525.794	746310.076	29 03 44.12354	90 28 12.24119	-78.43	-77.495	1.508	0.46	ng
TE-40	106+00	02/25/2008	139	205528.885	3556651.828	3217528.73	746310.254	29 03 44.21874	90 28 12.23227	-78.372	-77.438	1.566	0.477	ng
TE-40	106+00	02/25/2008	140	205538.459	3556653.081	3217531.654	746310.595	29 03 44.31342	90 28 12.21734	-78.362	-77.428	1.576	0.48	ng
TE-40	106+00	02/25/2008	141	205549.096	3556654.11	3217534.902	746310.864	29 03 44.41864	90 28 12.20485	-78.42	-77.486	1.518	0.463	ng
TE-40	106+00	02/25/2008	142	205559.131	3556654.728	3217537.963	746311.01	29 03 44.51794	90 28 12.19703	-78.41	-77.476	1.528	0.466	ng
TE-40	106+00	02/25/2008	143	205568.806	3556656.13	3217540.919	746311.396	29 03 44.61361	90 28 12.18041	-78.423	-77.489	1.516	0.462	ng
TE-40	106+00	02/25/2008	144	205579.116	3556657.174	3217544.066	746311.67	29 03 44.71559	90 28 12.16778	-78.485	-77.55	1.454	0.443	ng

TE40 Topographic Survey Data

Project Number	Group	Date	Point #	Northing_LSZ NAD83	Easting_LSZ NAD83	Northing_UTM NAD83	Easting_UTM NAD83	Latitude_Geographic NAD83	Longitude_Geographic NAD83	Ellipsoid_Height	Geoid99_Height	Elevation_NAVD88	Elevation_NAVD88	Description
		(MM/DD/YYYY)		(ft)	(ft)	(m)	(m)			(ft)	(ft)	(ft)	(m)	
TE-40	106+00	02/25/2008	145	205588.933	3556658.295	3217547.064	746311.971	29 03 44.81268	90 28 12.15431	-78.586	-77.652	1.353	0.412	ng
TE-40	106+00	02/25/2008	146	205598.886	3556658.992	3217550.101	746312.141	29 03 44.91116	90 28 12.14561	-78.522	-77.587	1.417	0.432	ng
TE-40	106+00	02/25/2008	147	205609.351	3556660.21	3217553.297	746312.468	29 03 45.01466	90 28 12.13100	-78.52	-77.586	1.419	0.433	ng
TE-40	106+00	02/25/2008	148	205618.873	3556661.007	3217556.203	746312.67	29 03 45.10886	90 28 12.12121	-78.672	-77.738	1.267	0.386	ng
TE-40	106+00	02/25/2008	149	205628.78	3556662.088	3217559.228	746312.958	29 03 45.20685	90 28 12.10819	-78.875	-77.94	1.065	0.325	ng
TE-40	106+00	02/25/2008	150	205638.808	3556662.564	3217562.287	746313.06	29 03 45.30608	90 28 12.10198	-78.904	-77.97	1.036	0.316	ng
TE-40	106+00	02/25/2008	151	205648.949	3556664.327	3217565.386	746313.555	29 03 45.40634	90 28 12.08125	-78.868	-77.934	1.072	0.327	ng
TE-40	106+00	02/25/2008	152	205655.307	3556665.764	3217567.33	746313.966	29 03 45.46917	90 28 12.06452	-79.011	-78.077	0.929	0.283	eow
TE-40	106+00	02/25/2008	153	205661.486	3556667.047	3217569.22	746314.331	29 03 45.53024	90 28 12.04954	-79.202	-78.268	0.738	0.225	bow
TE-40	106+00	02/25/2008	154	205667.311	3556665.396	3217570.988	746313.803	29 03 45.58803	90 28 12.06765	-79.262	-78.328	0.678	0.207	bow
TE-40	106+00	02/25/2008	155	205677.332	3556668.797	3217574.058	746314.797	29 03 45.68697	90 28 12.02848	-79.137	-78.203	0.803	0.245	bow
TE-40	106+00	02/25/2008	156	205689.945	3556669.864	3217577.908	746315.069	29 03 45.81175	90 28 12.01539	-79.317	-78.382	0.624	0.19	bow
TE-40	106+00	02/25/2008	157	205702.28	3556670.906	3217581.672	746315.334	29 03 45.93378	90 28 12.00260	-79.249	-78.315	0.692	0.211	bow
TE-40	106+00	02/25/2008	158	205714.056	3556673.824	3217585.275	746316.173	29 03 46.05013	90 28 11.96872	-79.371	-78.437	0.57	0.174	bow
TE-40	106+00	02/25/2008	159	205724.989	3556676.444	3217588.619	746316.926	29 03 46.15816	90 28 11.93828	-79.545	-78.612	0.396	0.121	bow
TE-40	106+00	02/25/2008	160	205737.624	3556676.389	3217592.471	746316.855	29 03 46.28324	90 28 11.93782	-79.853	-78.918	0.089	0.027	bow
TE-40	106+00	02/25/2008	161	205748.043	3556675.367	3217595.643	746316.5	29 03 46.38646	90 28 11.94845	-79.844	-78.91	0.098	0.03	bow
TE-40	106+00	02/25/2008	162	205758.813	3556676.592	3217598.931	746316.827	29 03 46.49298	90 28 11.93374	-79.844	-78.91	0.098	0.03	bow
TE-40	106+00	02/25/2008	163	205770.498	3556676.855	3217602.495	746316.858	29 03 46.60863	90 28 11.92978	-79.879	-78.945	0.063	0.019	bow
TE-40	106+00	02/25/2008	164	205781.701	3556678.77	3217605.918	746317.394	29 03 46.71939	90 28 11.90725	-79.875	-78.941	0.067	0.02	bow
TE-40	106+50	02/25/2008	165	205753.683	3556726.235	3217597.578	746331.983	29 03 46.43850	90 28 11.37484	-79.975	-79.04	-0.033	-0.01	bow
TE-40	106+50	02/25/2008	166	205743.3	3556724.002	3217594.403	746331.346	29 03 46.33588	90 28 11.40088	-79.76	-78.826	0.181	0.055	bow
TE-40	106+50	02/25/2008	167	205731.136	3556722.995	3217590.691	746331.091	29 03 46.21554	90 28 11.41326	-79.686	-78.752	0.255	0.078	bow
TE-40	106+50	02/25/2008	168	205722.115	3556720.184	3217587.929	746330.272	29 03 46.12645	90 28 11.44570	-79.543	-78.609	0.398	0.121	bow
TE-40	106+50	02/25/2008	169	205710.033	3556719.692	3217584.243	746330.174	29 03 46.00689	90 28 11.45227	-79.504	-78.569	0.437	0.133	bow
TE-40	106+50	02/25/2008	170	205700.649	3556719.92	3217581.383	746330.283	29 03 45.91398	90 28 11.45050	-79.503	-78.568	0.438	0.134	bow
TE-40	106+50	02/25/2008	171	205688.673	3556718.891	3217577.728	746330.02	29 03 45.79550	90 28 11.46311	-79.458	-78.524	0.482	0.147	bow
TE-40	106+50	02/25/2008	172	205683.728	3556718.315	3217576.218	746329.866	29 03 45.74659	90 28 11.47002	-79.443	-78.509	0.497	0.151	bow
TE-40	106+50	02/25/2008	173	205674.607	3556715.915	3217573.427	746329.173	29 03 45.65648	90 28 11.49783	-79.465	-78.531	0.475	0.145	bow
TE-40	106+50	02/25/2008	174	205663.832	3556716.449	3217570.145	746329.381	29 03 45.54978	90 28 11.49273	-79.314	-78.379	0.626	0.191	bow
TE-40	106+50	02/25/2008	175	205653.349	3556716.097	3217566.947	746329.319	29 03 45.44603	90 28 11.49759	-79.072	-78.138	0.868	0.265	eom
TE-40	106+50	02/25/2008	176	205648.369	3556713.382	3217565.418	746328.512	29 03 45.39694	90 28 11.52860	-78.947	-78.012	0.993	0.303	ng
TE-40	106+50	02/25/2008	177	205646.06	3556712.674	3217564.711	746328.306	29 03 45.37413	90 28 11.53677	-78.943	-78.009	0.997	0.304	ng
TE-40	106+50	02/25/2008	178	205642.992	3556712.917	3217563.776	746328.393	29 03 45.34375	90 28 11.53429	-78.674	-77.739	1.266	0.386	eow
TE-40	106+50	02/25/2008	179	205639.923	3556713.729	3217562.844	746328.654	29 03 45.31330	90 28 11.52541	-78.708	-77.773	1.232	0.376	ng
TE-40	106+50	02/25/2008	180	205629.961	3556711.97	3217559.8	746328.16	29 03 45.21482	90 28 11.54607	-78.712	-77.778	1.227	0.374	ng
TE-40	106+50	02/25/2008	181	205626.212	3556712.605	3217558.659	746328.369	29 03 45.17766	90 28 11.53923	-78.632	-77.698	1.307	0.398	ng
TE-40	106+50	02/25/2008	182	205622.037	3556711.017	3217557.38	746327.903	29 03 45.13645	90 28 11.55748	-78.646	-77.712	1.293	0.394	ng
TE-40	106+50	02/25/2008	183	205613.039	3556710.58	3217554.635	746327.808	29 03 45.04741	90 28 11.56317	-78.722	-77.788	1.217	0.371	ng
TE-40	106+50	02/25/2008	184	205602.3	3556710.157	3217551.359	746327.724	29 03 44.94114	90 28 11.56885	-78.457	-77.522	1.482	0.452	ng
TE-40	106+50	02/25/2008	185	205592.501	3556708.576	3217548.365	746327.284	29 03 44.84425	90 28 11.58749	-78.653	-77.719	1.286	0.392	ng
TE-40	106+50	02/25/2008	186	205582.272	3556706.568	3217545.238	746326.715	29 03 44.74314	90 28 11.61098	-78.503	-77.568	1.436	0.438	ng
TE-40	106+50	02/25/2008	187	205574.277	3556705.751	3217542.798	746326.5	29 03 44.66406	90 28 11.62087	-78.553	-77.619	1.385	0.422	ng
TE-40	106+50	02/25/2008	188	205571.167	3556705.266	3217541.847	746326.366	29 03 44.63331	90 28 11.62660	-78.491	-77.557	1.447	0.441	ng
TE-40	106+50	02/25/2008	189	205567.714	3556704.884	3217540.793	746326.264	29 03 44.59916	90 28 11.63119	-78.532	-77.598	1.406	0.429	ng
TE-40	106+50	02/25/2008	190	205561.704	3556705.484	3217538.963	746326.472	29 03 44.53962	90 28 11.62494	-78.554	-77.619	1.384	0.422	ng
TE-40	106+50	02/25/2008	191	205552.391	3556703.385	3217536.115	746325.872	29 03 44.44759	90 28 11.64938	-78.539	-77.605	1.399	0.426	ng
TE-40	106+50	02/25/2008	192	205544.208	3556703.155	3217533.62	746325.836	29 03 44.36660	90 28 11.65267	-78.463	-77.528	1.475	0.45	ng

TE40 Topographic Survey Data

Project Number	Group	Date	Point #	Northing_LSZ NAD83	Easting_LSZ NAD83	Northing_UTM NAD83	Easting_UTM NAD83	Latitude_Geographic NAD83	Longitude_Geographic NAD83	Ellipsoid_Height	Geoid99_Height	Elevation_NAVD88	Elevation_NAVD88	Description
		(MM/DD/YYYY)		(ft)	(ft)	(m)	(m)			(ft)	(ft)	(ft)	(m)	
TE-40	106+50	02/25/2008	193	205534.411	3556702.564	3217530.63	746325.698	29 03 44.26966	90 28 11.66016	-78.407	-77.472	1.531	0.467	ng
TE-40	106+50	02/25/2008	194	205524.428	3556701.034	3217527.581	746325.274	29 03 44.17095	90 28 11.67825	-78.472	-77.537	1.466	0.447	ng
TE-40	106+50	02/25/2008	195	205514.693	3556699.863	3217524.608	746324.958	29 03 44.07467	90 28 11.69227	-78.443	-77.509	1.494	0.455	ng
TE-40	106+50	02/25/2008	196	205505.215	3556698.143	3217521.711	746324.474	29 03 43.98098	90 28 11.71245	-78.362	-77.427	1.575	0.48	ng
TE-40	106+50	02/25/2008	197	205493.65	3556697.877	3217518.184	746324.442	29 03 43.86651	90 28 11.71643	-78.204	-77.27	1.733	0.528	ng
TE-40	106+50	02/25/2008	198	205484.91	3556696.988	3217515.516	746324.208	29 03 43.78006	90 28 11.72719	-78.28	-77.346	1.657	0.505	ng
TE-40	106+50	02/25/2008	199	205474.598	3556695.768	3217512.367	746323.88	29 03 43.67807	90 28 11.74181	-78.21	-77.275	1.727	0.526	ng
TE-40	106+50	02/25/2008	200	205470.827	3556694.968	3217511.214	746323.652	29 03 43.64080	90 28 11.75114	-78.035	-77.1	1.902	0.58	ng
TE-40	106+50	02/25/2008	201	205463.885	3556694.465	3217509.096	746323.528	29 03 43.57212	90 28 11.75740	-78.114	-77.18	1.822	0.555	ng
TE-40	106+50	02/25/2008	202	205455.147	3556693.792	3217506.429	746323.36	29 03 43.48567	90 28 11.76572	-78.037	-77.103	1.899	0.579	ng
TE-40	106+50	02/25/2008	203	205444.824	3556692.909	3217503.278	746323.135	29 03 43.38355	90 28 11.77655	-78.105	-77.171	1.831	0.558	ng
TE-40	106+50	02/25/2008	204	205435.037	3556692.164	3217500.291	746322.949	29 03 43.28672	90 28 11.78577	-78.011	-77.077	1.925	0.587	ng
TE-40	106+50	02/25/2008	205	205424.732	3556691.867	3217497.148	746322.902	29 03 43.18473	90 28 11.78999	-77.973	-77.038	1.963	0.598	ng
TE-40	106+50	02/25/2008	206	205414.581	3556689.98	3217494.046	746322.37	29 03 43.08439	90 28 11.81212	-77.85	-76.915	2.086	0.636	ng
TE-40	106+50	02/25/2008	207	205404.364	3556688.679	3217490.925	746322.017	29 03 42.98335	90 28 11.82764	-77.779	-76.845	2.156	0.657	ng
TE-40	106+50	02/25/2008	208	205394.782	3556687.334	3217487.999	746321.648	29 03 42.88859	90 28 11.84361	-77.748	-76.814	2.187	0.667	ng
TE-40	106+50	02/25/2008	209	205385.231	3556686.706	3217485.084	746321.497	29 03 42.79409	90 28 11.85150	-77.665	-76.73	2.27	0.692	ng
TE-40	106+50	02/25/2008	210	205374.425	3556685.302	3217481.784	746321.115	29 03 42.68723	90 28 11.86823	-77.554	-76.62	2.381	0.726	ng
TE-40	106+50	02/25/2008	211	205364.982	3556684.071	3217478.9	746320.779	29 03 42.59384	90 28 11.88290	-77.502	-76.567	2.433	0.742	ng
TE-40	106+50	02/25/2008	212	205354.719	3556682.927	3217475.766	746320.474	29 03 42.49233	90 28 11.89667	-77.424	-76.489	2.511	0.765	ng
TE-40	106+50	02/25/2008	213	205346.089	3556681.46	3217473.129	746320.064	29 03 42.40701	90 28 11.91393	-77.27	-76.336	2.664	0.812	ng
TE-40	106+50	02/25/2008	214	205334.36	3556679.686	3217469.546	746319.573	29 03 42.29104	90 28 11.93491	-77.172	-76.238	2.762	0.842	ng
TE-40	106+50	02/25/2008	215	205323.923	3556680.055	3217466.366	746319.729	29 03 42.18769	90 28 11.93164	-77.082	-76.147	2.852	0.869	ng
TE-40	106+50	02/25/2008	216	205314.417	3556678.74	3217463.462	746319.369	29 03 42.09369	90 28 11.94726	-76.85	-75.915	3.084	0.94	ng
TE-40	106+50	02/25/2008	217	205304.408	3556677.316	3217460.405	746318.977	29 03 41.99472	90 28 11.96415	-76.671	-75.736	3.263	0.995	ng
TE-40	106+50	02/25/2008	218	205293.999	3556676.174	3217457.227	746318.673	29 03 41.89176	90 28 11.97791	-76.547	-75.613	3.386	1.032	ng
TE-40	107+00	02/25/2008	219	205288.426	3556726.964	3217455.743	746334.181	29 03 41.83281	90 28 11.40613	-76.984	-76.049	2.949	0.899	ng
TE-40	107+00	02/25/2008	220	205299.91	3556728.309	3217459.25	746334.542	29 03 41.94639	90 28 11.39000	-77.014	-76.08	2.919	0.89	ng
TE-40	107+00	02/25/2008	221	205309.366	3556729.39	3217462.137	746334.831	29 03 42.03991	90 28 11.37702	-77.075	-76.141	2.858	0.871	ng
TE-40	107+00	02/25/2008	222	205319.309	3556730.058	3217465.171	746334.993	29 03 42.13829	90 28 11.36865	-77.272	-76.337	2.662	0.811	ng
TE-40	107+00	02/25/2008	223	205329.696	3556730.894	3217468.341	746335.204	29 03 42.24105	90 28 11.35835	-77.349	-76.414	2.585	0.788	ng
TE-40	107+00	02/25/2008	224	205339.532	3556732.279	3217471.346	746335.584	29 03 42.33831	90 28 11.34191	-77.377	-76.442	2.557	0.779	ng
TE-40	107+00	02/25/2008	225	205348.973	3556733.408	3217474.229	746335.888	29 03 42.43169	90 28 11.32839	-77.376	-76.442	2.558	0.78	ng
TE-40	107+00	02/25/2008	226	205359.101	3556734.737	3217477.322	746336.25	29 03 42.53185	90 28 11.31255	-77.518	-76.583	2.416	0.736	ng
TE-40	107+00	02/25/2008	227	205369.434	3556735.25	3217480.474	746336.363	29 03 42.63410	90 28 11.30589	-77.594	-76.66	2.34	0.713	ng
TE-40	107+00	02/25/2008	228	205379.434	3556736.436	3217483.528	746336.682	29 03 42.73300	90 28 11.29168	-77.688	-76.753	2.247	0.685	ng
TE-40	107+00	02/25/2008	229	205389.476	3556737.815	3217486.595	746337.06	29 03 42.83230	90 28 11.27529	-77.732	-76.798	2.203	0.671	ng
TE-40	107+00	02/25/2008	230	205399.094	3556738.938	3217489.532	746337.361	29 03 42.92743	90 28 11.26182	-77.791	-76.857	2.144	0.653	ng
TE-40	107+00	02/25/2008	231	205408.648	3556739.389	3217492.447	746337.458	29 03 43.02197	90 28 11.25593	-77.812	-76.878	2.123	0.647	ng
TE-40	107+00	02/25/2008	232	205418.861	3556740.75	3217495.566	746337.83	29 03 43.12297	90 28 11.23973	-77.912	-76.977	2.023	0.617	ng
TE-40	107+00	02/25/2008	233	205429.108	3556741.903	3217498.695	746338.138	29 03 43.22432	90 28 11.22587	-77.952	-77.017	1.984	0.605	ng
TE-40	107+00	02/25/2008	234	205439.202	3556742.852	3217501.776	746338.384	29 03 43.32417	90 28 11.21432	-77.97	-77.036	1.966	0.599	ng
TE-40	107+00	02/25/2008	235	205448.114	3556744.078	3217504.498	746338.72	29 03 43.41230	90 28 11.19975	-78.112	-77.177	1.824	0.556	ng
TE-40	107+00	02/25/2008	236	205458.525	3556745.084	3217507.676	746338.983	29 03 43.51529	90 28 11.18753	-78.14	-77.206	1.796	0.547	ng
TE-40	107+00	02/25/2008	237	205468.428	3556745.535	3217510.697	746339.078	29 03 43.61328	90 28 11.18161	-78.208	-77.273	1.728	0.527	ng
TE-40	107+00	02/25/2008	238	205478.707	3556746.654	3217513.836	746339.376	29 03 43.71495	90 28 11.16813	-78.244	-77.31	1.692	0.516	ng
TE-40	107+00	02/25/2008	239	205488.688	3556748.324	3217516.886	746339.842	29 03 43.81363	90 28 11.14846	-78.235	-77.3	1.702	0.519	ng
TE-40	107+00	02/25/2008	240	205498.328	3556749.412	3217519.829	746340.133	29 03 43.90898	90 28 11.13539	-78.344	-77.41	1.593	0.486	ng

TE40 Topographic Survey Data

Project Number	Group	Date	Point #	Northing_LSZ NAD83	Easting_LSZ NAD83	Northing_UTM NAD83	Easting_UTM NAD83	Latitude_Geographic NAD83	Longitude_Geographic NAD83	Ellipsoid_Height	Geoid99_Height	Elevation_NAVD88	Elevation_NAVD88	Description
		(MM/DD/YYYY)		(ft)	(ft)	(m)	(m)			(ft)	(ft)	(ft)	(m)	
TE-40	107+00	02/25/2008	241	205508.267	3556750.609	3217522.864	746340.456	29 03 44.00727	90 28 11.12106	-78.326	-77.391	1.611	0.491	ng
TE-40	107+00	02/25/2008	242	205518.067	3556751.312	3217525.855	746340.629	29 03 44.10423	90 28 11.11230	-78.355	-77.421	1.582	0.482	ng
TE-40	107+00	02/25/2008	243	205528.39	3556751.802	3217529.004	746340.734	29 03 44.20639	90 28 11.10591	-78.464	-77.53	1.473	0.449	ng
TE-40	107+00	02/25/2008	244	205537.766	3556753.721	3217531.87	746341.279	29 03 44.29906	90 28 11.08349	-78.559	-77.625	1.378	0.42	ng
TE-40	107+00	02/25/2008	245	205547.73	3556754.363	3217534.911	746341.433	29 03 44.39764	90 28 11.07541	-78.55	-77.616	1.388	0.423	ng
TE-40	107+00	02/25/2008	246	205558.263	3556755.887	3217538.128	746341.853	29 03 44.50180	90 28 11.05734	-78.544	-77.609	1.394	0.425	ng
TE-40	107+00	02/25/2008	247	205567.822	3556756.739	3217541.046	746342.072	29 03 44.59636	90 28 11.04693	-78.593	-77.659	1.345	0.41	ng
TE-40	107+00	02/25/2008	248	205577.951	3556757.661	3217544.138	746342.31	29 03 44.69656	90 28 11.03568	-78.579	-77.645	1.359	0.414	ng
TE-40	107+00	02/25/2008	249	205587.646	3556758.788	3217547.098	746342.612	29 03 44.79245	90 28 11.02216	-78.792	-77.858	1.146	0.349	ng
TE-40	107+00	02/25/2008	250	205597.426	3556759.628	3217550.083	746342.827	29 03 44.88920	90 28 11.01187	-78.891	-77.957	1.047	0.319	ng
TE-40	107+00	02/25/2008	251	205607.921	3556760.456	3217553.286	746343.035	29 03 44.99303	90 28 11.00165	-78.708	-77.774	1.231	0.375	ng
TE-40	107+00	02/25/2008	252	205617.094	3556761.627	3217556.088	746343.353	29 03 45.08374	90 28 10.98768	-78.922	-77.987	1.017	0.31	ng
TE-40	107+00	02/25/2008	253	205626.776	3556763.084	3217559.046	746343.756	29 03 45.17948	90 28 10.97044	-78.754	-77.819	1.185	0.361	ng
TE-40	107+00	02/25/2008	254	205638.332	3556764.391	3217562.574	746344.105	29 03 45.29378	90 28 10.95473	-79.081	-78.147	0.858	0.262	eom/eow
TE-40	107+00	02/25/2008	255	205638.895	3556764.919	3217562.748	746344.264	29 03 45.29931	90 28 10.94873	-79.231	-78.297	0.708	0.216	bow
TE-40	107+00	02/25/2008	256	205648.481	3556766.048	3217565.675	746344.567	29 03 45.39412	90 28 10.93520	-78.912	-77.978	1.027	0.313	bow
TE-40	107+00	02/25/2008	257	205659.348	3556766.645	3217568.991	746344.703	29 03 45.50165	90 28 10.92755	-78.908	-77.974	1.032	0.315	bow
TE-40	107+00	02/25/2008	258	205670.09	3556767.772	3217572.27	746345.001	29 03 45.60790	90 28 10.91394	-78.97	-78.036	0.97	0.296	bow
TE-40	107+00	02/25/2008	259	205682.177	3556769.788	3217575.964	746345.564	29 03 45.72740	90 28 10.89020	-79.328	-78.394	0.612	0.187	bow
TE-40	107+00	02/25/2008	260	205687.655	3556768.605	3217577.629	746345.18	29 03 45.78172	90 28 10.90306	-79.492	-78.558	0.448	0.137	bow
TE-40	107+00	02/25/2008	261	205696.895	3556771.777	3217580.459	746346.108	29 03 45.87295	90 28 10.86654	-79.512	-78.579	0.428	0.13	bow
TE-40	107+00	02/25/2008	262	205706.399	3556770.41	3217583.351	746345.651	29 03 45.96713	90 28 10.88113	-79.57	-78.636	0.37	0.113	bow
TE-40	107+00	02/25/2008	263	205716.764	3556769.592	3217586.507	746345.358	29 03 46.06980	90 28 10.88947	-79.699	-78.764	0.242	0.074	bow
TE-40	107+00	02/25/2008	264	205725.789	3556769.265	3217589.257	746345.22	29 03 46.15916	90 28 10.89239	-79.768	-78.833	0.173	0.053	bow
TE-40	107+50	02/25/2008	265	205692.086	3556819.362	3217579.195	746360.635	29 03 45.82179	90 28 10.33080	-79.612	-78.678	0.328	0.1	bow
TE-40	107+50	02/25/2008	266	205682.148	3556817.906	3217576.159	746360.234	29 03 45.72352	90 28 10.34805	-79.444	-78.51	0.496	0.151	bow
TE-40	107+50	02/25/2008	267	205670.679	3556816.666	3217572.658	746359.904	29 03 45.61008	90 28 10.36300	-79.509	-78.575	0.43	0.131	bow
TE-40	107+50	02/25/2008	268	205660.974	3556816.741	3217569.699	746359.968	29 03 45.51401	90 28 10.36298	-79.315	-78.381	0.624	0.19	bow
TE-40	107+50	02/25/2008	269	205652.36	3556815.977	3217567.07	746359.772	29 03 45.42879	90 28 10.37232	-79.174	-78.24	0.765	0.233	bow
TE-40	107+50	02/25/2008	270	205642.191	3556814.5	3217563.963	746359.365	29 03 45.32824	90 28 10.38982	-79.091	-78.157	0.848	0.258	bow
TE-40	107+50	02/25/2008	271	205631.703	3556812.865	3217560.759	746358.911	29 03 45.22454	90 28 10.40913	-79.217	-78.283	0.722	0.22	bow
TE-40	107+50	02/25/2008	272	205621.761	3556811.695	3217557.723	746358.597	29 03 45.12621	90 28 10.42316	-79.267	-78.333	0.672	0.205	bow
TE-40	107+50	02/25/2008	273	205618.029	3556812.164	3217556.588	746358.755	29 03 45.08923	90 28 10.41819	-79.341	-78.407	0.598	0.182	bow
TE-40	107+50	02/25/2008	274	205617.482	3556811.998	3217556.42	746358.707	29 03 45.08383	90 28 10.42011	-79.218	-78.283	0.721	0.22	eom/eow
TE-40	107+50	02/25/2008	275	205608.993	3556810.506	3217553.826	746358.288	29 03 44.99990	90 28 10.43764	-78.894	-77.96	1.044	0.318	ng
TE-40	107+50	02/25/2008	276	205601.314	3556809.968	3217551.482	746358.157	29 03 44.92393	90 28 10.44436	-78.861	-77.927	1.077	0.328	ng
TE-40	107+50	02/25/2008	277	205591.998	3556809.199	3217548.639	746357.962	29 03 44.83177	90 28 10.45381	-78.996	-78.062	0.942	0.287	ng
TE-40	107+50	02/25/2008	278	205586.935	3556808.22	3217547.091	746357.685	29 03 44.78172	90 28 10.46527	-79.074	-78.14	0.864	0.263	ng
TE-40	107+50	02/25/2008	279	205580.217	3556806.966	3217545.038	746357.331	29 03 44.71531	90 28 10.47997	-78.896	-77.962	1.042	0.318	ng
TE-40	107+50	02/25/2008	280	205572.708	3556807.829	3217542.753	746357.626	29 03 44.64091	90 28 10.47089	-78.851	-77.917	1.087	0.331	ng
TE-40	107+50	02/25/2008	281	205562.301	3556806.677	3217539.575	746357.319	29 03 44.53798	90 28 10.48475	-78.79	-77.855	1.148	0.35	ng
TE-40	107+50	02/25/2008	282	205552.394	3556804.422	3217536.545	746356.674	29 03 44.44008	90 28 10.51100	-78.763	-77.829	1.174	0.358	ng
TE-40	107+50	02/25/2008	283	205542.777	3556804.336	3217533.613	746356.688	29 03 44.34488	90 28 10.51278	-78.716	-77.782	1.221	0.372	ng
TE-40	107+50	02/25/2008	284	205532.627	3556802.392	3217530.51	746356.139	29 03 44.24455	90 28 10.53555	-78.604	-77.67	1.333	0.406	ng
TE-40	107+50	02/25/2008	285	205522.472	3556800.498	3217527.407	746355.605	29 03 44.14417	90 28 10.55775	-78.562	-77.628	1.375	0.419	ng
TE-40	107+50	02/25/2008	286	205512.009	3556801.328	3217524.22	746355.902	29 03 44.04053	90 28 10.54929	-78.481	-77.547	1.456	0.444	ng
TE-40	107+50	02/25/2008	287	205502.636	3556799.304	3217521.354	746355.325	29 03 43.94790	90 28 10.57289	-78.358	-77.423	1.579	0.481	ng
TE-40	107+50	02/25/2008	288	205493.699	3556798.125	3217518.625	746355.003	29 03 43.85952	90 28 10.58693	-78.529	-77.596	1.407	0.429	ng

TE40 Topographic Survey Data

Project Number	Group	Date	Point #	Northing_LSZ NAD83	Easting_LSZ NAD83	Northing_UTM NAD83	Easting_UTM NAD83	Latitude_Geographic NAD83	Longitude_Geographic NAD83	Ellipsoid_Height	Geoid99_Height	Elevation_NAVD88	Elevation_NAVD88	Description
		(MM/DD/YYYY)		(ft)	(ft)	(m)	(m)			(ft)	(ft)	(ft)	(m)	
TE-40	107+50	02/25/2008	289	205483.93	3556796.765	3217515.641	746354.63	29 03 43.76292	90 28 10.60308	-78.487	-77.553	1.449	0.442	ng
TE-40	107+50	02/25/2008	290	205473.617	3556796.591	3217512.496	746354.621	29 03 43.66084	90 28 10.60592	-78.387	-77.453	1.549	0.472	ng
TE-40	107+50	02/25/2008	291	205462.11	3556796.561	3217508.988	746354.661	29 03 43.54693	90 28 10.60724	-78.299	-77.365	1.637	0.499	ng
TE-40	107+50	02/25/2008	292	205452.887	3556794.463	3217506.167	746354.06	29 03 43.45579	90 28 10.63166	-78.309	-77.374	1.627	0.496	ng
TE-40	107+50	02/25/2008	293	205442.107	3556793.559	3217502.877	746353.83	29 03 43.34914	90 28 10.64276	-78.152	-77.218	1.783	0.543	ng
TE-40	107+50	02/25/2008	294	205432.399	3556792.547	3217499.913	746353.563	29 03 43.25312	90 28 10.65498	-78.113	-77.179	1.822	0.555	ng
TE-40	107+50	02/25/2008	295	205421.967	3556790.973	3217496.726	746353.128	29 03 43.14997	90 28 10.67360	-78.033	-77.099	1.902	0.58	ng
TE-40	107+50	02/25/2008	296	205413.2	3556790.055	3217494.05	746352.885	29 03 43.06325	90 28 10.68469	-77.983	-77.048	1.952	0.595	ng
TE-40	107+50	02/25/2008	297	205404.047	3556789.774	3217491.258	746352.838	29 03 42.97267	90 28 10.68864	-77.981	-77.046	1.954	0.596	ng
TE-40	107+50	02/25/2008	298	205394.162	3556789.143	3217488.242	746352.688	29 03 42.87486	90 28 10.69658	-77.892	-76.957	2.043	0.623	ng
TE-40	107+50	02/25/2008	299	205383.968	3556787.678	3217485.128	746352.284	29 03 42.77406	90 28 10.71396	-77.772	-76.838	2.162	0.659	ng
TE-40	107+50	02/25/2008	300	205374.285	3556785.769	3217482.168	746351.744	29 03 42.67835	90 28 10.73629	-77.771	-76.836	2.163	0.659	ng
TE-40	107+50	02/25/2008	301	205364.253	3556784.576	3217479.104	746351.422	29 03 42.57913	90 28 10.75058	-77.72	-76.786	2.214	0.675	ng
TE-40	107+50	02/25/2008	302	205353.353	3556783.601	3217475.777	746351.171	29 03 42.47130	90 28 10.76249	-77.583	-76.648	2.351	0.717	ng
TE-40	107+50	02/25/2008	303	205344.377	3556781.778	3217473.033	746350.654	29 03 42.38258	90 28 10.78379	-77.504	-76.569	2.43	0.741	ng
TE-40	107+50	02/25/2008	304	205334.288	3556780.823	3217469.953	746350.406	29 03 42.28278	90 28 10.79541	-77.451	-76.516	2.483	0.757	ng
TE-40	107+50	02/25/2008	305	205322.286	3556780.265	3217466.292	746350.286	29 03 42.16401	90 28 10.80272	-77.313	-76.379	2.62	0.799	ng
TE-40	107+50	02/25/2008	306	205313.042	3556778.845	3217463.468	746349.893	29 03 42.07261	90 28 10.81950	-77.305	-76.371	2.628	0.801	ng
TE-40	107+50	02/25/2008	307	205303.363	3556777.783	3217460.513	746349.61	29 03 41.97688	90 28 10.83229	-77.205	-76.271	2.728	0.831	ng
TE-40	107+50	02/25/2008	308	205293.269	3556777.583	3217457.435	746349.592	29 03 41.87697	90 28 10.83540	-77.034	-76.099	2.899	0.884	ng
TE-40	107+50	02/25/2008	309	205283.327	3556775.933	3217454.397	746349.131	29 03 41.77868	90 28 10.85483	-76.801	-75.866	3.132	0.955	ng
TE-40	Misc.	02/25/2008	310	206430.273	3554358.25	3217793.787	745607.209	29 03 53.31203	90 28 37.99818	-75.758	-	4.21	1.283	60d
TE-40	150+00	02/29/2008	315	204671.151	3560986.761	3217297.933	747636.513	29 03 35.80031	90 27 23.41528	-76.23	-75.757	3.209	1.117	ng
TE-40	150+00	02/29/2008	316	204681.036	3560987.191	3217300.761	747636.904	29 03 35.89182	90 27 23.39858	-76.345	-75.914	3.053	1.082	ng
TE-40	150+00	02/29/2008	317	204691.314	3560988.694	3217304.037	747637.202	29 03 35.99797	90 27 23.38497	-76.474	-75.993	2.974	1.043	ng
TE-40	150+00	02/29/2008	318	204701.339	3560989.382	3217306.78	747637.505	29 03 36.08679	90 27 23.37157	-76.72	-75.979	2.989	0.968	ng
TE-40	150+00	02/29/2008	319	204711.408	3560990.824	3217309.738	747637.771	29 03 36.18262	90 27 23.35940	-76.688	-75.915	3.053	0.978	ng
TE-40	150+00	02/29/2008	320	204720.663	3560992.235	3217311.68	747637.994	29 03 36.24552	90 27 23.34959	-76.844	-76.087	2.881	0.931	ng
TE-40	150+00	02/29/2008	321	204731.395	3560993.361	3217314.418	747638.298	29 03 36.33418	90 27 23.33617	-76.923	-76.389	2.579	0.906	ng
TE-40	150+00	02/29/2008	322	204740.376	3560994.482	3217317.324	747638.53	29 03 36.42834	90 27 23.32530	-76.908	-76.555	2.412	0.911	ng
TE-40	150+00	02/29/2008	323	204750.064	3560995.488	3217320.32	747638.801	29 03 36.52540	90 27 23.31291	-76.845	-76.607	2.361	0.931	ng
TE-40	150+00	02/29/2008	324	204756.424	3560996.31	3217323.575	747639.188	29 03 36.63080	90 27 23.29599	-77.017	-76.708	2.261	0.878	ng
TE-40	150+00	02/29/2008	325	204765.389	3560997.432	3217326.523	747639.44	29 03 36.72631	90 27 23.28435	-77.319	-76.843	2.126	0.786	ng
TE-40	150+00	02/29/2008	326	204774.908	3560998.324	3217329.811	747639.705	29 03 36.83285	90 27 23.27193	-77.486	-77.046	1.923	0.735	ng
TE-40	150+00	02/29/2008	327	204784.721	3560999.349	3217332.94	747640.06	29 03 36.93416	90 27 23.25634	-77.537	-77.241	1.728	0.72	ng
TE-40	150+00	02/29/2008	328	204795.379	3561000.769	3217336.322	747640.343	29 03 37.04376	90 27 23.24317	-77.637	-77.392	1.577	0.689	ng
TE-40	150+00	02/29/2008	329	204805.035	3561001.728	3217339.585	747640.646	29 03 37.14946	90 27 23.22938	-77.772	-77.788	1.181	0.648	ng
TE-40	150+00	02/29/2008	330	204815.805	3561002.748	3217342.056	747640.962	29 03 37.22945	90 27 23.21571	-77.976	-77.745	1.225	0.586	ng
TE-40	150+00	02/29/2008	331	204826.05	3561004.054	3217345.215	747641.303	29 03 37.33177	90 27 23.20061	-78.171	-77.762	1.208	0.527	ng
TE-40	150+00	02/29/2008	332	204837.13	3561005.138	3217347.988	747641.45	29 03 37.42168	90 27 23.19298	-78.322	-77.758	1.212	0.481	ng
TE-40	150+00	02/29/2008	333	204847.816	3561006.28	3217350.796	747641.849	29 03 37.51254	90 27 23.17597	-78.718	-77.803	1.167	0.36	ng
TE-40	150+00	02/29/2008	334	204855.905	3561007.431	3217353.812	747642.162	29 03 37.61022	90 27 23.16201	-78.674	-77.776	1.194	0.373	ng
TE-40	150+00	02/29/2008	335	204866.251	3561008.692	3217356.66	747642.555	29 03 37.70240	90 27 23.14522	-78.692	-77.814	1.156	0.368	ng
TE-40	150+00	02/29/2008	336	204875.339	3561009.3	3217359.854	747642.67	29 03 37.80600	90 27 23.13844	-78.688	-77.816	1.154	0.369	ng
TE-40	150+00	02/29/2008	337	204884.528	3561010.739	3217362.929	747643.125	29 03 37.90550	90 27 23.11917	-78.733	-77.726	1.245	0.356	ng
TE-40	150+00	02/29/2008	338	204894.405	3561011.903	3217366.4	747643.471	29 03 38.01793	90 27 23.10364	-78.706	-77.697	1.274	0.364	ng
TE-40	150+00	02/29/2008	339	204903.728	3561013.322	3217367.81	747643.269	29 03 38.06386	90 27 23.10995	-78.744	-77.681	1.29	0.352	ng
TE-40	150+00	02/29/2008	340	204914.197	3561013.843	3217371.01	747643.785	29 03 38.16735	90 27 23.08836	-78.746	-77.709	1.262	0.352	ng

TE40 Topographic Survey Data

Project Number	Group	Date	Point #	Northing_LSZ NAD83	Easting_LSZ NAD83	Northing_UTM NAD83	Easting_UTM NAD83	Latitude_Geographic NAD83	Longitude_Geographic NAD83	Ellipsoid_Height	Geoid99_Height	Elevation_NAVD88	Elevation_NAVD88	Description
		(MM/DD/YYYY)		(ft)	(ft)	(m)	(m)			(ft)	(ft)	(ft)	(m)	
TE-40	150+00	02/29/2008	341	204924.261	3561015.477	3217373.676	747643.85	29 03 38.25385	90 27 23.08383	-78.656	-77.685	1.286	0.379	ng
TE-40	150+00	02/29/2008	342	204935.629	3561016.768	3217376.667	747644.194	29 03 38.35072	90 27 23.06874	-78.627	-77.659	1.313	0.388	ng
TE-40	150+00	02/29/2008	343	204940.264	3561016.173	3217379.818	747644.489	29 03 38.45280	90 27 23.05531	-78.611	-77.77	1.202	0.393	ng
TE-40	150+00	02/29/2008	344	204950.732	3561018.009	3217383.085	747644.62	29 03 38.55876	90 27 23.04787	-78.639	-77.647	1.325	0.385	ng
TE-40	150+00	02/29/2008	345	204959.473	3561018.344	3217386.25	747644.87	29 03 38.66131	90 27 23.03612	-78.615	-77.662	1.31	0.392	ng
TE-40	150+00	02/29/2008	346	204969.268	3561019.608	3217389.262	747645.259	29 03 38.75881	90 27 23.01935	-78.588	-77.728	1.245	0.4	ng
TE-40	150+00	02/29/2008	347	204979.589	3561020.721	3217392.102	747645.448	29 03 38.85085	90 27 23.01010	-78.7	-77.791	1.182	0.366	ng
TE-40	150+00	02/29/2008	348	204990.297	3561021.3	3217395.204	747646.14	29 03 38.95107	90 27 22.98204	-78.577	-77.727	1.246	0.404	ng
TE-40	150+00	02/29/2008	349	205000.664	3561022.263	3217397.881	747646.21	29 03 39.03791	90 27 22.97735	-78.592	-77.559	1.414	0.399	ng
TE-40	150+00	02/29/2008	350	205010.524	3561023.676	3217397.361	747646.112	29 03 39.02112	90 27 22.98137	-78.657	-77.756	1.217	0.379	ng
TE-40	150+00	02/29/2008	351	205019.828	3561024.426	3217398.177	747646.359	29 03 39.04744	90 27 22.97160	-78.72	-77.772	1.201	0.36	ng
TE-40	150+00	02/29/2008	352	205029.971	3561026.839	3217401.229	747646.618	29 03 39.14631	90 27 22.95958	-78.656	-77.706	1.267	0.38	ng
TE-40	150+00	02/29/2008	353	205038.746	3561027.188	3217404.194	747646.768	29 03 39.24245	90 27 22.95167	-78.489	-77.607	1.366	0.431	ng
TE-40	150+00	02/29/2008	354	205037.047	3561026.844	3217406.921	747646.978	29 03 39.33083	90 27 22.94176	-78.686	-77.678	1.295	0.371	ng
TE-40	150+00	02/29/2008	355	205039.712	3561027.691	3217410.074	747647.339	29 03 39.43292	90 27 22.92591	-78.702	-77.675	1.299	0.366	ng
TE-40	150+00	02/29/2008	356	205049.708	3561028.681	3217413.167	747647.537	29 03 39.53320	90 27 22.91612	-78.636	-77.67	1.304	0.386	ng
TE-40	150+00	02/29/2008	357	205059.425	3561029.309	3217416.419	747648.066	29 03 39.63839	90 27 22.89397	-78.537	-77.678	1.296	0.416	ng
TE-40	150+00	02/29/2008	358	205068.359	3561030.12	3217419.308	747648.35	29 03 39.73196	90 27 22.88118	-78.608	-77.693	1.282	0.395	ng
TE-40	150+00	02/29/2008	359	205078.682	3561031.448	3217422.501	747648.673	29 03 39.83538	90 27 22.86670	-78.604	-77.711	1.263	0.396	ng
TE-40	150+00	02/29/2008	360	205088.818	3561032.239	3217425.494	747648.753	29 03 39.93249	90 27 22.86137	-78.6	-77.728	1.247	0.397	ng
TE-40	150+00	02/29/2008	361	205099.459	3561034.124	3217428.597	747649.042	29 03 40.03301	90 27 22.84822	-78.608	-77.653	1.322	0.395	ng
TE-40	150+00	02/29/2008	362	205108.919	3561035.187	3217431.538	747649.169	29 03 40.12838	90 27 22.84117	-78.622	-77.555	1.42	0.391	ng
TE-40	150+00	02/29/2008	363	205119.376	3561036.392	3217434.753	747649.568	29 03 40.23247	90 27 22.82388	-78.641	-77.539	1.437	0.385	ng
TE-40	150+00	02/29/2008	364	205129.189	3561036.79	3217437.929	747650	29 03 40.33528	90 27 22.80537	-78.657	-77.532	1.443	0.38	ng
TE-40	150+00	02/29/2008	365	205139.352	3561037.879	3217440.625	747650.304	29 03 40.42256	90 27 22.79199	-78.582	-77.464	1.511	0.403	ng
TE-40	150+00	02/29/2008	366	205148.99	3561038.431	3217443.571	747650.53	29 03 40.51805	90 27 22.78129	-78.485	-77.433	1.543	0.433	ng
TE-40	150+00	02/29/2008	367	205159.517	3561039.885	3217446.536	747650.743	29 03 40.61414	90 27 22.77105	-78.468	-77.39	1.586	0.438	ng
TE-40	150+00	02/29/2008	368	205169.914	3561041.448	3217449.372	747651.107	29 03 40.70595	90 27 22.75534	-78.462	-77.359	1.617	0.44	ng
TE-40	150+00	02/29/2008	369	205178.74	3561042.568	3217452.393	747651.357	29 03 40.80384	90 27 22.74371	-78.394	-77.301	1.676	0.461	ng
TE-40	150+00	02/29/2008	370	205188.393	3561043.444	3217455.18	747651.704	29 03 40.89406	90 27 22.72868	-78.362	-77.238	1.739	0.47	ng
TE-40	150+00	02/29/2008	371	205198.106	3561044.279	3217458.208	747652.164	29 03 40.99204	90 27 22.70924	-78.319	-77.262	1.715	0.483	ng
TE-40	150+00	02/29/2008	372	205207.391	3561045.602	3217461.62	747652.373	29 03 41.10265	90 27 22.69880	-78.289	-77.218	1.759	0.493	ng
TE-40	150+00	02/29/2008	373	205217.287	3561046.558	3217464.416	747652.697	29 03 41.19318	90 27 22.68462	-78.23	-77.205	1.772	0.511	ng
TE-40	150+00	02/29/2008	374	205226.411	3561047.823	3217467.168	747652.721	29 03 41.28248	90 27 22.68152	-78.167	-77.147	1.831	0.53	ng
TE-40	150+00	02/29/2008	375	205236.321	3561049.472	3217470.071	747653.004	29 03 41.37653	90 27 22.66877	-78.191	-77.15	1.828	0.523	ng
TE-40	150+00	02/29/2008	376	205247.501	3561050.313	3217473.188	747653.337	29 03 41.47747	90 27 22.65398	-78.147	-77.228	1.749	0.536	ng
TE-40	150+00	02/29/2008	377	205256.656	3561051.502	3217476.207	747653.719	29 03 41.57522	90 27 22.63746	-78.135	-77.16	1.818	0.54	ng
TE-40	150+00	02/29/2008	378	205265.678	3561051.708	3217479.187	747654.173	29 03 41.67162	90 27 22.61830	-78.076	-77.204	1.774	0.558	ng
TE-40	150+00	02/29/2008	379	205275.187	3561052.767	3217481.064	747654.122	29 03 41.73259	90 27 22.61871	-78.079	-77.283	1.695	0.557	ng
TE-40	150+00	02/29/2008	380	205285.393	3561054.001	3217482.203	747654.29	29 03 41.76944	90 27 22.61160	-78.158	-77.416	1.562	0.533	ng
TE-40	150+00	02/29/2008	381	205295.279	3561055.392	3217485.1	747654.675	29 03 41.86322	90 27 22.59504	-78.089	-77.5	1.478	0.554	ng
TE-40	150+00	02/29/2008	382	205305.029	3561057.018	3217487.954	747654.782	29 03 41.95579	90 27 22.58882	-78.133	-77.633	1.346	0.541	ng
TE-40	150+00	02/29/2008	383	205311.188	3561056.934	3217491.03	747655.107	29 03 42.05542	90 27 22.57436	-78.213	-77.682	1.297	0.517	ng
TE-40	150+00	02/29/2008	384	205314.915	3561057.537	3217494.008	747655.36	29 03 42.15190	90 27 22.56264	-78.346	-77.707	1.272	0.476	ng
TE-40	150+00	02/29/2008	385	205324.399	3561058.934	3217496.933	747655.822	29 03 42.24652	90 27 22.54324	-78.43	-77.732	1.248	0.45	ng
TE-40	150+00	02/29/2008	386	205333.754	3561059.414	3217499.447	747655.878	29 03 42.32810	90 27 22.53916	-78.562	-77.82	1.159	0.41	ng
TE-40	150+00	02/29/2008	387	205343.828	3561060.621	3217502.295	747656.212	29 03 42.42031	90 27 22.52455	-78.611	-78.138	0.842	0.395	ng
TE-40	150+00	02/29/2008	388	205353.582	3561061.586	3217504.516	747656.523	29 03 42.49218	90 27 22.51129	-78.636	-78.283	0.697	0.388	ng

TE40 Topographic Survey Data

Project Number	Group	Date	Point #	Northing_LSZ NAD83	Easting_LSZ NAD83	Northing_UTM NAD83	Easting_UTM NAD83	Latitude_Geographic NAD83	Longitude_Geographic NAD83	Ellipsoid_Height	Geoid99_Height	Elevation_NAVD88	Elevation_NAVD88	Description
		(MM/DD/YYYY)		(ft)	(ft)	(m)	(m)			(ft)	(ft)	(ft)	(m)	
TE-40	150+00	02/29/2008	389	205363.153	3561063.235	3217506.294	747656.526	29 03 42.54990	90 27 22.50974	-78.66	-78.375	0.605	0.38	ng
TE-40	149+50	02/29/2008	390	205371.396	3561063.534	3217287.211	747620.085	29 03 35.46377	90 27 24.03077	-78.75	-75.126	3.841	0.353	ng
TE-40	149+50	02/29/2008	391	205380.721	3561064.759	3217290.344	747620.444	29 03 35.56522	90 27 24.01501	-79.067	-75.238	3.729	0.257	eom
TE-40	149+50	02/29/2008	392	205387.99	3561065.88	3217293.286	747620.622	29 03 35.66059	90 27 24.00607	-79.212	-75.418	3.549	0.212	ng
TE-40	149+50	02/29/2008	393	205393.821	3561065.973	3217296.315	747620.955	29 03 35.75868	90 27 23.99137	-79.304	-75.578	3.389	0.184	eow
TE-40	149+50	02/29/2008	394	204676.995	3560936.458	3217299.479	747621.267	29 03 35.86115	90 27 23.97732	-76.056	-75.779	3.188	1.171	ng
TE-40	149+50	02/29/2008	395	204687.253	3560937.779	3217302.524	747621.6	29 03 35.95977	90 27 23.96259	-76.168	-75.814	3.154	1.137	ng
TE-40	149+50	02/29/2008	396	204696.893	3560938.498	3217305.58	747621.925	29 03 36.05873	90 27 23.94814	-76.348	-76.279	2.689	1.082	
TE-40	149+50	02/29/2008	397	204706.811	3560939.727	3217308.578	747622.189	29 03 36.15589	90 27 23.93600	-76.508	-76.427	2.541	1.033	ng
TE-40	149+50	02/29/2008	398	204717.172	3560940.895	3217311.512	747622.426	29 03 36.25095	90 27 23.92489	-76.709	-76.42	2.547	0.972	ng
TE-40	149+50	02/29/2008	399	204727.144	3560942.126	3217314.562	747622.815	29 03 36.34970	90 27 23.90812	-76.743	-76.484	2.484	0.961	ng
TE-40	149+50	02/29/2008	400	204737.15	3560943.332	3217317.65	747622.963	29 03 36.44983	90 27 23.90018	-77.209	-76.572	2.396	0.82	ng
TE-40	149+50	02/29/2008	401	204746.972	3560944.334	3217320.692	747623.277	29 03 36.54834	90 27 23.88613	-77.357	-76.634	2.335	0.774	ng
TE-40	149+50	02/29/2008	402	204756.582	3560945.247	3217323.822	747623.526	29 03 36.64976	90 27 23.87446	-77.351	-77.026	1.943	0.776	ng
TE-40	149+50	02/29/2008	403	204766.569	3560946.659	3217326.761	747624.057	29 03 36.74482	90 27 23.85248	-77.414	-76.985	1.983	0.757	ng
TE-40	149+50	02/29/2008	404	204776.689	3560947.286	3217329.868	747624.243	29 03 36.84553	90 27 23.84316	-77.502	-77.153	1.816	0.73	ng
TE-40	149+50	02/29/2008	405	204786.649	3560948.457	3217332.9	747624.582	29 03 36.94373	90 27 23.82820	-77.563	-77.36	1.609	0.712	ng
TE-40	149+50	02/29/2008	406	204796.902	3560949.414	3217335.894	747624.949	29 03 37.04066	90 27 23.81227	-77.956	-77.522	1.447	0.592	ng
TE-40	149+50	02/29/2008	407	204806.519	3560951.292	3217338.912	747625.242	29 03 37.13843	90 27 23.79901	-77.916	-77.625	1.345	0.604	ng
TE-40	149+50	02/29/2008	408	204816.698	3560952.041	3217341.965	747625.527	29 03 37.23733	90 27 23.78605	-78.083	-77.921	1.048	0.554	ng
TE-40	149+50	02/29/2008	409	204826.628	3560953.293	3217344.985	747625.731	29 03 37.33520	90 27 23.77614	-78.29	-78.053	0.916	0.49	ng
TE-40	149+50	02/29/2008	410	204836.43	3560954.632	3217347.717	747626.414	29 03 37.42342	90 27 23.74872	-78.452	-78.256	0.714	0.441	ng
TE-40	149+50	02/29/2008	411	204846.315	3560955.733	3217350.937	747626.296	29 03 37.52803	90 27 23.75048	-78.555	-78.056	0.915	0.41	ng
TE-40	149+50	02/29/2008	412	204856.314	3560956.807	3217353.366	747626.298	29 03 37.60687	90 27 23.74849	-78.852	-77.666	1.304	0.319	ng
TE-40	149+50	02/29/2008	413	204866.207	3560957.611	3217356.163	747626.719	29 03 37.69738	90 27 23.73071	-78.984	-77.769	1.201	0.279	ng
TE-40	149+50	02/29/2008	414	204875.137	3560959.976	3217358.683	747627.056	29 03 37.77893	90 27 23.71626	-79.186	-77.553	1.418	0.218	ng
TE-40	149+50	02/29/2008	415	204885.703	3560959.739	3217361.551	747627.331	29 03 37.87182	90 27 23.70381	-78.985	-77.557	1.414	0.279	ng
TE-40	149+50	02/29/2008	416	204893.668	3560959.855	3217364.721	747627.832	29 03 37.97439	90 27 23.68275	-78.596	-77.577	1.394	0.397	ng
TE-40	149+50	02/29/2008	417	204902.823	3560961.363	3217367.454	747627.799	29 03 38.06313	90 27 23.68180	-78.7	-77.554	1.418	0.366	ng
TE-40	149+50	02/29/2008	418	204911.07	3560962.582	3217370.445	747628.108	29 03 38.16000	90 27 23.66800	-78.483	-77.533	1.439	0.432	ng
TE-40	149+50	02/29/2008	419	204920.462	3560963.615	3217373.274	747628.581	29 03 38.25151	90 27 23.64827	-78.487	-77.565	1.407	0.431	ng
TE-40	149+50	02/29/2008	420	204930.837	3560965.405	3217376.255	747628.841	29 03 38.34808	90 27 23.63628	-78.507	-77.587	1.385	0.425	ng
TE-40	149+50	02/29/2008	421	204939.802	3560965.421	3217379.664	747629.377	29 03 38.45836	90 27 23.61378	-78.483	-77.539	1.433	0.432	ng
TE-40	149+50	02/29/2008	422	204949.596	3560966.571	3217382.913	747629.373	29 03 38.56385	90 27 23.61132	-78.462	-77.551	1.422	0.439	ng
TE-40	149+50	02/29/2008	423	204958.853	3560968.251	3217386.209	747629.537	29 03 38.67071	90 27 23.60264	-78.495	-77.555	1.417	0.429	ng
TE-40	149+50	02/29/2008	424	204968.616	3560969.241	3217389.201	747629.98	29 03 38.76753	90 27 23.58390	-78.517	-77.605	1.368	0.422	ng
TE-40	149+50	02/29/2008	425	204979.771	3560971.152	3217392.511	747630.098	29 03 38.87489	90 27 23.57689	-78.469	-77.537	1.436	0.437	ng
TE-40	149+50	02/29/2008	426	204990.429	3560971.289	3217395.887	747630.72	29 03 38.98405	90 27 23.55120	-78.48	-77.637	1.336	0.433	ng
TE-40	149+50	02/29/2008	427	205001.229	3560971.977	3217399.096	747630.759	29 03 39.08820	90 27 23.54722	-78.485	-77.531	1.442	0.432	ng
TE-40	149+50	02/29/2008	428	205011.022	3560973.565	3217402.368	747631.276	29 03 39.19403	90 27 23.52552	-78.534	-77.565	1.409	0.417	ng
TE-40	149+50	02/29/2008	429	205021.871	3560974.104	3217405.75	747631.506	29 03 39.30365	90 27 23.51432	-78.467	-77.619	1.355	0.438	ng
TE-40	149+50	02/29/2008	430	205032.916	3560976.3	3217408.914	747631.831	29 03 39.40615	90 27 23.49978	-78.567	-77.559	1.415	0.407	ng
TE-40	149+50	02/29/2008	431	205043.439	3560976.573	3217411.779	747632.034	29 03 39.49901	90 27 23.48998	-78.461	-77.517	1.457	0.44	ng
TE-40	149+50	02/29/2008	432	205054.144	3560978.417	3217414.757	747632.422	29 03 39.59538	90 27 23.47329	-78.494	-77.514	1.46	0.429	ng
TE-40	149+50	02/29/2008	433	205065.224	3560979.326	3217417.861	747632.612	29 03 39.69602	90 27 23.46379	-78.548	-77.567	1.407	0.413	ng
TE-40	149+50	02/29/2008	434	205075.588	3560980.537	3217420.776	747632.945	29 03 39.79041	90 27 23.44917	-78.489	-77.619	1.356	0.431	ng
TE-40	149+50	02/29/2008	435	205084.975	3560981.335	3217423.872	747633.212	29 03 39.89072	90 27 23.43685	-78.447	-77.585	1.39	0.444	ng
TE-40	149+50	02/29/2008	436	205094.721	3560982.742	3217426.909	747633.596	29 03 39.98904	90 27 23.42024	-78.444	-77.559	1.416	0.445	ng

TE40 Topographic Survey Data

Project Number	Group	Date	Point #	Northing_LSZ NAD83	Easting_LSZ NAD83	Northing_UTM NAD83	Easting_UTM NAD83	Latitude_Geographic NAD83	Longitude_Geographic NAD83	Ellipsoid_Height	Geoid99_Height	Elevation_NAVD88	Elevation_NAVD88	Description
		(MM/DD/YYYY)		(ft)	(ft)	(m)	(m)			(ft)	(ft)	(ft)	(m)	
TE-40	149+50	02/29/2008	437	205104.893	3560983.507	3217429.788	747633.817	29 03 40.08235	90 27 23.40976	-78.497	-77.591	1.384	0.429	ng
TE-40	149+50	02/29/2008	438	205114.438	3560984.732	3217432.91	747634.224	29 03 40.18338	90 27 23.39226	-78.548	-77.629	1.347	0.413	ng
TE-40	149+50	02/29/2008	439	205124.579	3560985.748	3217435.669	747634.664	29 03 40.27265	90 27 23.37380	-78.514	-77.678	1.298	0.424	ng
TE-40	149+50	02/29/2008	440	205134.522	3560987.146	3217438.507	747635.091	29 03 40.36446	90 27 23.35575	-78.489	-77.711	1.265	0.432	ng
TE-40	149+50	02/29/2008	441	205143.954	3560988.004	3217441.562	747635.176	29 03 40.46357	90 27 23.35017	-78.521	-77.809	1.167	0.422	ng
TE-40	149+50	02/29/2008	442	205154.172	3560989.479	3217444.988	747635.352	29 03 40.57468	90 27 23.34094	-78.558	-77.813	1.164	0.411	ng
TE-40	149+50	02/29/2008	443	205163.202	3560991.048	3217445.852	747635.409	29 03 40.60267	90 27 23.33815	-78.607	-77.793	1.184	0.396	ng
TE-40	149+50	02/29/2008	444	205172.488	3560992.579	3217448.876	747635.773	29 03 40.70060	90 27 23.32229	-78.64	-77.694	1.283	0.386	ng
TE-40	149+50	02/29/2008	445	205182.503	3560992.998	3217451.23	747635.985	29 03 40.77684	90 27 23.31258	-78.739	-77.686	1.29	0.356	ng
TE-40	149+50	02/29/2008	446	205193.733	3560993.731	3217454.149	747636.174	29 03 40.87146	90 27 23.30325	-78.742	-77.585	1.392	0.355	ng
TE-40	149+50	02/29/2008	447	205196.562	3560993.957	3217457.201	747636.482	29 03 40.97032	90 27 23.28945	-78.722	-77.531	1.446	0.361	ng
TE-40	149+50	02/29/2008	448	205206.465	3560995.289	3217459.969	747637.032	29 03 41.05979	90 27 23.26694	-78.623	-77.516	1.461	0.391	ng
TE-40	149+50	02/29/2008	449	205214.173	3560996.092	3217463.084	747637.085	29 03 41.16087	90 27 23.26250	-78.616	-77.423	1.554	0.393	ng
TE-40	149+50	02/29/2008	450	205223.737	3560996.847	3217469.071	747637.883	29 03 41.35465	90 27 23.22821	-78.514	-77.381	1.597	0.424	ng
TE-40	149+50	02/29/2008	451	205233.733	3560997.995	3217472.195	747638.003	29 03 41.45597	90 27 23.22129	-78.46	-77.517	1.461	0.441	ng
TE-40	149+50	02/29/2008	452	205242.786	3560999.924	3217474.809	747638.239	29 03 41.54068	90 27 23.21050	-78.446	-77.385	1.593	0.445	ng
TE-40	149+50	02/29/2008	453	205252.999	3561000.24	3217477.669	747638.662	29 03 41.63323	90 27 23.19258	-78.353	-77.306	1.672	0.474	ng
TE-40	149+50	02/29/2008	454	205272.597	3561003.133	3217480.471	747638.947	29 03 41.72396	90 27 23.17983	-78.31	-77.233	1.745	0.487	ng
TE-40	149+50	02/29/2008	455	205282.836	3561003.669	3217483.367	747638.979	29 03 41.81795	90 27 23.17634	-78.446	-77.188	1.791	0.445	ng
TE-40	149+50	02/29/2008	456	205291.401	3561004.561	3217486.307	747639.416	29 03 41.91307	90 27 23.15784	-78.314	-77.34	1.638	0.486	ng
TE-40	149+50	02/29/2008	457	205300.761	3561006.08	3217494.058	747639.915	29 03 42.16434	90 27 23.13321	-78.236	-77.21	1.769	0.51	ng
TE-40	149+50	02/29/2008	458	205309.935	3561007.141	3217497.021	747640.385	29 03 42.26021	90 27 23.11352	-78.163	-77.492	1.488	0.532	ng
TE-40	149+50	02/29/2008	459	205319.432	3561007.378	3217499.867	747640.663	29 03 42.35238	90 27 23.10095	-78.117	-77.724	1.256	0.546	ng
TE-40	149+50	02/29/2008	460	205329.053	3561008.947	3217502.496	747640.95	29 03 42.43752	90 27 23.08826	-78.27	-77.983	0.997	0.499	ng
TE-40	149+50	02/29/2008	461	205354.451	3561010.938	3217503.685	747641.018	29 03 42.47607	90 27 23.08480	-78.14	-78.186	0.794	0.539	ng
TE-40	149+50	02/29/2008	462	205364.148	3561012.612	3217504.151	747641.048	29 03 42.49116	90 27 23.08334	-78.421	-78.326	0.654	0.454	ng
TE-40	Misc.	02/29/2008	463	205373.467	3561013.656	3217489.764	747637.955	29 03 42.02632	90 27 23.20906	-78.653	-76.423	2.556	0.383	ng
TE-40	Misc.	02/29/2008	464	205382.076	3561014.717	3217489.129	747638.001	29 03 42.00567	90 27 23.20787	-78.912	-76.489	2.49	0.304	ng
TE-40	Misc.	02/29/2008	465	205385.973	3561014.994	3217488.79	747638.522	29 03 41.99432	90 27 23.18890	-79.115	-76.631	2.348	0.242	eom
TE-40	Misc.	02/29/2008	466	205387.498	3561015.112	3217489.03	747639.302	29 03 42.00154	90 27 23.15988	-79.255	-76.845	2.134	0.199	eow
TE-40	Misc.	02/29/2008	467	205340.458	3561004.313	3217490.617	747638.771	29 03 42.05343	90 27 23.17823	-77.352	-76.479	2.5	0.779	tb
TE-40	Misc.	02/29/2008	468	205338.372	3561004.435	3217489.45	747637.22	29 03 42.01665	90 27 23.23648	-77.418	-76.995	1.984	0.759	tb
TE-40	Misc.	02/29/2008	469	205337.239	3561006.127	3217488.54	747637.435	29 03 41.98697	90 27 23.22925	-77.56	-77.256	1.723	0.716	tb
TE-40	Misc.	02/29/2008	470	205337.988	3561008.697	3217488.194	747638.691	29 03 41.97485	90 27 23.18314	-77.774	-77.23	1.749	0.65	tb
TE-40	Misc.	02/29/2008	471	205343.217	3561007.029	3217488.99	747640.201	29 03 41.99963	90 27 23.12671	-77.408	-77.395	1.584	0.762	tb
TE-40	Misc.	02/29/2008	472	205339.462	3561001.887	3217490.111	747641.086	29 03 42.03539	90 27 23.09311	-77.924	-77.309	1.67	0.605	toe
TE-40	Misc.	02/29/2008	473	205336.469	3561002.552	3217491.64	747642.342	29 03 42.08416	90 27 23.04549	-78.185	-77.366	1.613	0.525	toe
TE-40	Misc.	02/29/2008	474	205335.276	3561006.654	3217492.354	747642.171	29 03 42.10746	90 27 23.05123	-78.159	-77.036	1.943	0.533	toe
TE-40	Misc.	02/29/2008	475	205337.817	3561011.643	3217490.702	747640.226	29 03 42.05519	90 27 23.12443	-78.324	-76.904	2.076	0.483	toe
TE-40	Misc.	02/29/2008	476	205341.453	3561014.597	3217493.376	747638.711	29 03 42.14305	90 27 23.17827	-78.238	-77.099	1.881	0.509	toe
TE-40	Misc.	02/29/2008	477	205346.411	3561018.786	3217492.47	747637.224	29 03 42.11469	90 27 23.23392	-78.295	-76.55	2.429	0.492	toe
TE-40	Misc.	02/29/2008	478	205348.761	3561018.258	3217494.109	747638.326	29 03 42.16712	90 27 23.19191	-77.965	-77.156	1.823	0.592	tb
TE-40	Misc.	02/29/2008	479	205343.431	3561011.802	3217494.634	747636.219	29 03 42.18564	90 27 23.26933	-77.832	-77.142	1.838	0.633	tb
TE-40	Misc.	02/29/2008	480	205352.27	3561006.956	3217492.729	747635.622	29 03 42.12421	90 27 23.29290	-78.028	-76.287	2.692	0.573	tb
TE-40	Misc.	02/29/2008	481	205349.367	3561002.039	3217494.121	747629.666	29 03 42.17358	90 27 23.51186	-77.48	-76.456	2.524	0.74	tb
TE-40	Misc.	02/29/2008	482	205354.692	3561005.727	3217496.794	747630.017	29 03 42.26010	90 27 23.49674	-78.086	-77.333	1.646	0.556	toe
TE-40	Misc.	02/29/2008	483	205356.51	3560998.841	3217497.519	747622.724	29 03 42.28872	90 27 23.76561	-78.071	-77.462	1.518	0.56	toe
TE-40	Misc.	02/29/2008	484	205350.289	3560996.797	3217494.499	747622.985	29 03 42.19051	90 27 23.75837	-77.217	-76.453	2.527	0.821	tb

TE40 Topographic Survey Data

Project Number	Group	Date	Point #	Northing_LSZ NAD83	Easting_LSZ NAD83	Northing_UTM NAD83	Easting_UTM NAD83	Latitude_Geographic NAD83	Longitude_Geographic NAD83	Ellipsoid_Height	Geoid99_Height	Elevation_NAVD88	Elevation_NAVD88	Description
		(MM/DD/YYYY)		(ft)	(ft)	(m)	(m)			(ft)	(ft)	(ft)	(m)	
TE-40	Misc.	02/29/2008	485	205355.127	3560977.326	3217492.574	747615.82	29 03 42.13303	90 27 24.02464	-77.385	-76.513	2.467	0.769	tb
TE-40	Misc.	02/29/2008	486	205363.877	3560978.601	3217494.181	747614.665	29 03 42.18603	90 27 24.06603	-78.263	-77.176	1.804	0.502	toe
TE-40	Misc.	02/29/2008	487	205366.586	3560954.717	3217491.568	747610.815	29 03 42.10390	90 27 24.21035	-78.391	-77.114	1.866	0.463	toe
TE-40	Misc.	02/29/2008	488	205356.67	3560955.435	3217490.662	747612.165	29 03 42.07353	90 27 24.16119	-77.382	-76.746	2.234	0.77	tb
TE-40	Misc.	02/29/2008	489	205350.683	3560931.848	3217486.783	747611.752	29 03 41.94791	90 27 24.17954	-77.442	-76.594	2.385	0.752	tb
TE-40	Misc.	02/29/2008	490	205356.008	3560928.134	3217485.998	747611.826	29 03 41.92236	90 27 24.17746	-78.105	-76.773	2.206	0.55	toe
TE-40	Misc.	02/29/2008	491	205347.614	3560915.389	3217486.335	747612.91	29 03 41.93255	90 27 24.13713	-78.043	-76.673	2.307	0.569	toe
TE-40	Misc.	02/29/2008	492	205344.58	3560919.775	3217486.914	747612.725	29 03 41.95147	90 27 24.14348	-77.675	-76.504	2.475	0.681	tb
TE-40	Misc.	02/29/2008	493	205331.878	3560918.244	3217485.981	747609.707	29 03 41.92333	90 27 24.25573	-77.524	-77.46	1.519	0.727	tb
TE-40	Misc.	02/29/2008	494	205329.299	3560918.448	3217485.261	747611.244	29 03 41.89886	90 27 24.19954	-77.703	-77.429	1.55	0.672	tb
TE-40	Misc.	02/29/2008	495	205330.355	3560922.02	3217485.868	747613.099	29 03 41.91726	90 27 24.13052	-77.602	-77.348	1.631	0.703	tb
TE-40	Misc.	02/29/2008	496	205332.262	3560921.441	3217487.069	747613.53	29 03 41.95596	90 27 24.11362	-77.434	-77.422	1.557	0.754	tb
TE-40	Misc.	02/29/2008	497	205329.343	3560911.501	3217488.496	747614.085	29 03 42.00187	90 27 24.09198	-78.39	-77.354	1.626	0.463	toe
TE-40	Misc.	02/29/2008	498	205326.91	3560916.507	3217488.142	747612.808	29 03 41.99129	90 27 24.13945	-78.359	-76.578	2.402	0.472	toe
TE-40	Misc.	02/29/2008	499	205328.815	3560922.618	3217489.187	747613.332	29 03 42.02483	90 27 24.11925	-78.278	-76.634	2.345	0.497	toe
TE-40	Misc.	02/29/2008	500	205332.736	3560924.088	3217489.75	747614.058	29 03 42.04260	90 27 24.09198	-78.352	-76.641	2.339	0.475	toe
TE-40	Misc.	02/29/2008	501	205337.388	3560925.973	3217489.182	747614.488	29 03 42.02388	90 27 24.07654	-78.283	-77.265	1.714	0.496	toe
TE-40	Misc.	02/29/2008	502	205336.287	3560921.768	3217490.523	747618.054	29 03 42.06491	90 27 23.94375	-77.507	-77.202	1.777	0.732	tb
TE-40	Misc.	02/29/2008	503	205339.689	3560923.535	3217491.666	747617.751	29 03 42.10220	90 27 23.95404	-77.564	-76.47	2.51	0.715	tb
TE-40	Misc.	02/29/2008	504	205341.503	3560925.942	3217492.85	747620.912	29 03 42.13844	90 27 23.83630	-77.57	-76.541	2.438	0.713	tb
TE-40	Misc.	02/29/2008	505	205339.622	3560927.326	3217491.547	747621.287	29 03 42.09586	90 27 23.82349	-78.195	-77.143	1.836	0.522	toe
TE-40	149+00	02/29/2008	506	205343.857	3560939.08	3217491.452	747624.385	29 03 42.09061	90 27 23.70908	-78.132	-77.214	1.765	0.542	toe
TE-40	Misc.	02/29/2008	507	205347.617	3560938.138	3217492.461	747624.757	29 03 42.12311	90 27 23.69455	-77.399	-76.499	2.481	0.765	tb
TE-40	Misc.	02/29/2008	508	205351.357	3560948.559	3217492.322	747627.044	29 03 42.11702	90 27 23.61017	-77.471	-76.487	2.492	0.743	tb
TE-40	Misc.	02/29/2008	509	205347.065	3560949.729	3217491.261	747627.018	29 03 42.08259	90 27 23.61195	-78.073	-77.114	1.865	0.56	toe
TE-40	Misc.	02/29/2008	510	205346.612	3560959.887	3217491.857	747629.236	29 03 42.10038	90 27 23.52955	-78.144	-77.111	1.869	0.538	toe
TE-40	Misc.	02/29/2008	511	205349.905	3560961.151	3217493.32	747628.842	29 03 42.14813	90 27 23.54292	-77.428	-76.424	2.556	0.756	tb
TE-40	Misc.	02/29/2008	512	205349.347	3560968.645	3217492.241	747632.676	29 03 42.11043	90 27 23.40213	-77.417	-76.466	2.513	0.76	tb
TE-40	Misc.	02/29/2008	513	205345.868	3560968.513	3217491.251	747632.546	29 03 42.07840	90 27 23.40772	-78.044	-77.116	1.864	0.568	toe
TE-40	Misc.	02/29/2008	514	205347.721	3560975.813	3217489.779	747635.94	29 03 42.02822	90 27 23.28352	-78.04	-77.112	1.867	0.57	toe
TE-40	Misc.	02/29/2008	515	205352.535	3560974.589	3217490.948	747636.458	29 03 42.06582	90 27 23.26343	-77.353	-76.467	2.512	0.779	tb
TE-40	149+00	02/29/2008	516	205348.823	3560987.113	3217502.025	747625.435	29 03 42.43311	90 27 23.66185	-77.396	-78.1	0.88	0.766	tb
TE-40	149+00	02/29/2008	517	205345.583	3560986.642	3217499.493	747624.674	29 03 42.35145	90 27 23.69201	-78.045	-77.75	1.23	0.568	toe
TE-40	149+00	02/29/2008	518	205340.599	3560997.704	3217489.96	747624.409	29 03 42.04219	90 27 23.70939	-78.041	-77.204	1.775	0.569	toe
TE-40	149+00	02/29/2008	519	205344.411	3560999.458	3217486.921	747624.251	29 03 41.94364	90 27 23.71764	-77.396	-77.268	1.711	0.766	tb
TE-40	149+00	02/29/2008	520	205381.241	3560963.814	3217483.7	747623.906	29 03 41.83933	90 27 23.73297	-79.029	-77.321	1.658	0.268	eom/eow
TE-40	149+00	02/29/2008	521	205372.972	3560961.2	3217480.892	747623.717	29 03 41.74831	90 27 23.74218	-78.679	-77.351	1.628	0.375	ng
TE-40	149+00	02/29/2008	522	205341.721	3560959.897	3217478.047	747623.258	29 03 41.65627	90 27 23.76141	-78.134	-77.344	1.635	0.541	ng
TE-40	149+00	02/29/2008	523	205331.76	3560959.241	3217475.05	747622.833	29 03 41.55927	90 27 23.77950	-78.197	-77.293	1.686	0.522	ng
TE-40	149+00	02/29/2008	524	205321.213	3560957.961	3217471.922	747622.578	29 03 41.45794	90 27 23.79143	-78.25	-77.382	1.596	0.505	ng
TE-40	149+00	02/29/2008	525	205312.013	3560957.214	3217468.917	747622.271	29 03 41.36060	90 27 23.80516	-78.28	-77.416	1.562	0.496	ng
TE-40	149+00	02/29/2008	526	205302.702	3560955.578	3217465.906	747622.163	29 03 41.26292	90 27 23.81153	-78.273	-77.401	1.577	0.498	ng
TE-40	149+00	02/29/2008	527	205292.892	3560954.048	3217462.837	747621.691	29 03 41.16365	90 27 23.83143	-78.222	-77.431	1.547	0.514	ng
TE-40	149+00	02/29/2008	528	205282.648	3560953.067	3217459.664	747621.458	29 03 41.06079	90 27 23.84255	-78.312	-77.448	1.53	0.486	ng
TE-40	149+00	02/29/2008	529	205272.806	3560951.924	3217456.819	747621.117	29 03 40.96867	90 27 23.85743	-78.345	-77.466	1.511	0.476	ng
TE-40	149+00	02/29/2008	530	205262.935	3560951.434	3217453.445	747621.026	29 03 40.85923	90 27 23.86348	-78.33	-77.514	1.463	0.481	ng
TE-40	149+00	02/29/2008	531	205252.894	3560949.745	3217450.443	747620.337	29 03 40.76227	90 27 23.89133	-78.36	-77.491	1.486	0.472	ng
TE-40	149+00	02/29/2008	532	205242.496	3560948.837	3217447.138	747620.274	29 03 40.65502	90 27 23.89628	-78.377	-77.473	1.504	0.466	ng

TE40 Topographic Survey Data

Project Number	Group	Date	Point #	Northing_LSZ NAD83	Easting_LSZ NAD83	Northing_UTM NAD83	Easting_UTM NAD83	Latitude_Geographic NAD83	Longitude_Geographic NAD83	Ellipsoid_Height	Geoid99_Height	Elevation_NAVD88	Elevation_NAVD88	Description
		(MM/DD/YYYY)		(ft)	(ft)	(m)	(m)			(ft)	(ft)	(ft)	(m)	
TE-40	149+00	02/29/2008	533	205233.181	3560947.588	3217444.376	747619.988	29 03 40.56556	90 27 23.90909	-78.396	-77.554	1.422	0.461	ng
TE-40	149+00	02/29/2008	534	205222.122	3560947.136	3217441.373	747619.728	29 03 40.46827	90 27 23.92105	-78.444	-77.575	1.402	0.446	ng
TE-40	149+00	02/29/2008	535	205212.308	3560944.739	3217438.36	747619.31	29 03 40.37077	90 27 23.93891	-78.42	-77.478	1.498	0.453	ng
TE-40	149+00	02/29/2008	536	205201.471	3560944.382	3217435.523	747619.091	29 03 40.27882	90 27 23.94925	-78.402	-77.486	1.49	0.458	ng
TE-40	149+00	02/29/2008	537	205192.426	3560943.315	3217432.528	747618.9	29 03 40.18173	90 27 23.95869	-78.484	-77.488	1.488	0.433	ng
TE-40	149+00	02/29/2008	538	205182.59	3560942.328	3217429.358	747618.62	29 03 40.07903	90 27 23.97160	-78.504	-77.484	1.492	0.427	ng
TE-40	149+00	02/29/2008	539	205172.729	3560940.819	3217426.297	747618.618	29 03 39.97965	90 27 23.97409	-78.408	-77.536	1.439	0.457	ng
TE-40	149+00	02/29/2008	540	205163.434	3560939.972	3217423.332	747617.943	29 03 39.88390	90 27 24.00141	-78.415	-77.571	1.405	0.454	ng
TE-40	149+00	02/29/2008	541	205153.62	3560939.209	3217420.236	747617.542	29 03 39.78368	90 27 24.01867	-78.417	-77.561	1.414	0.454	ng
TE-40	149+00	02/29/2008	542	205143.238	3560938.143	3217416.999	747617.201	29 03 39.67882	90 27 24.03385	-78.413	-77.604	1.371	0.455	ng
TE-40	149+00	02/29/2008	543	205133.197	3560937.999	3217413.868	747616.939	29 03 39.57738	90 27 24.04604	-78.466	-77.488	1.487	0.439	ng
TE-40	149+00	02/29/2008	544	205123.507	3560935.648	3217414.178	747617.153	29 03 39.58729	90 27 24.03790	-78.5	-77.663	1.311	0.428	ng
TE-40	149+00	02/29/2008	545	205113.371	3560934.194	3217413.156	747616.84	29 03 39.55433	90 27 24.05026	-78.491	-77.629	1.345	0.431	ng
TE-40	149+00	02/29/2008	546	205102.769	3560932.927	3217410.432	747616.721	29 03 39.46600	90 27 24.05682	-78.533	-77.589	1.385	0.418	ng
TE-40	149+00	02/29/2008	547	205092.514	3560931.924	3217407.012	747616.373	29 03 39.35521	90 27 24.07240	-78.417	-77.606	1.368	0.453	ng
TE-40	149+00	02/29/2008	548	205093.52	3560932.639	3217404.279	747616.198	29 03 39.26664	90 27 24.08106	-78.593	-77.673	1.3	0.4	ng
TE-40	149+00	02/29/2008	549	205090.182	3560931.567	3217401.413	747615.862	29 03 39.17382	90 27 24.09577	-78.559	-77.714	1.26	0.41	ng
TE-40	149+00	02/29/2008	550	205081.256	3560931.053	3217398.602	747615.531	29 03 39.08283	90 27 24.11021	-78.519	-77.797	1.176	0.422	ng
TE-40	149+00	02/29/2008	551	205070.054	3560929.756	3217395.676	747615.424	29 03 38.98789	90 27 24.11651	-78.536	-77.843	1.13	0.417	ng
TE-40	149+00	02/29/2008	552	205061.101	3560929.056	3217393.004	747614.868	29 03 38.90157	90 27 24.13920	-78.604	-77.885	1.088	0.396	ng
TE-40	149+00	02/29/2008	553	205051.715	3560927.822	3217390.976	747614.922	29 03 38.83568	90 27 24.13880	-78.643	-78.07	0.903	0.384	ng
TE-40	149+00	02/29/2008	554	205042.514	3560926.611	3217388.308	747614.808	29 03 38.74916	90 27 24.14515	-78.727	-78.203	0.77	0.358	ng
TE-40	149+00	02/29/2008	555	205032.92	3560926.125	3217288.72	747604.904	29 03 35.52336	90 27 24.59043	-78.773	-74.996	3.971	0.344	ng
TE-40	149+00	02/29/2008	556	205024.185	3560924.178	3217291.791	747605.259	29 03 35.62281	90 27 24.57489	-78.815	-75.205	3.762	0.332	ng
TE-40	149+00	02/29/2008	557	205017.529	3560924.265	3217294.738	747605.398	29 03 35.71839	90 27 24.56741	-79	-75.243	3.724	0.275	ng
TE-40	149+00	02/29/2008	558	205008.785	3560923.768	3217297.795	747605.796	29 03 35.81733	90 27 24.55026	-79.133	-74.833	4.134	0.235	ng
TE-40	149+00	02/29/2008	559	204682.634	3560886.741	3217300.903	747606.291	29 03 35.91787	90 27 24.52949	-75.926	-74.917	4.051	1.21	ng
TE-40	149+00	02/29/2008	560	204692.69	3560888.044	3217303.972	747606.496	29 03 36.01736	90 27 24.51945	-76.135	-75.515	3.452	1.147	ng
TE-40	149+00	02/29/2008	561	204702.35	3560888.634	3217310.074	747606.979	29 03 36.21510	90 27 24.49675	-76.173	-75.884	3.084	1.135	ng
TE-40	149+00	02/29/2008	562	204712.356	3560890.079	3217313.081	747607.348	29 03 36.31245	90 27 24.48074	-75.763	-75.717	3.251	1.26	ng
TE-40	149+00	02/29/2008	563	204722.526	3560891.845	3217316.127	747607.588	29 03 36.41114	90 27 24.46945	-75.847	-76.308	2.66	1.235	ng
TE-40	149+00	02/29/2008	564	204732.583	3560892.659	3217319.204	747607.858	29 03 36.51084	90 27 24.45699	-76.446	-76.61	2.359	1.052	g
TE-40	149+00	02/29/2008	565	204752.573	3560894.521	3217322.2	747608.146	29 03 36.60789	90 27 24.44397	-76.814	-76.738	2.23	0.94	ng
TE-40	149+00	02/29/2008	566	204762.417	3560895.867	3217325.29	747608.386	29 03 36.70803	90 27 24.43263	-76.647	-77.171	1.798	0.991	ng
TE-40	149+00	02/29/2008	567	204772.394	3560896.793	3217328.225	747608.735	29 03 36.80307	90 27 24.41743	-77.239	-77.478	1.491	0.811	ng
TE-40	149+00	02/29/2008	568	204782.473	3560897.821	3217331.321	747609.11	29 03 36.90331	90 27 24.40108	-77.54	-77.758	1.211	0.719	ng
TE-40	149+00	02/29/2008	569	204792.286	3560898.902	3217334.355	747609.419	29 03 37.00158	90 27 24.38725	-77.669	-77.771	1.198	0.68	ng
TE-40	149+00	02/29/2008	570	204802.409	3560899.831	3217337.213	747609.772	29 03 37.09409	90 27 24.37195	-78.101	-78.436	0.533	0.548	ng
TE-40	149+00	02/29/2008	571	204812.019	3560901.107	3217340.189	747609.9	29 03 37.19060	90 27 24.36482	-78.408	-77.797	1.173	0.454	ng
TE-40	149+00	02/29/2008	572	204822.156	3560902.48	3217343.293	747610.027	29 03 37.29127	90 27 24.35767	-78.688	-77.679	1.292	0.369	ng
TE-40	149+00	02/29/2008	573	204832.092	3560903.632	3217346.273	747610.467	29 03 37.38772	90 27 24.33904	-78.702	-77.921	1.05	0.365	ng
TE-40	149+00	02/29/2008	574	204841.447	3560904.918	3217349.446	747610.936	29 03 37.49038	90 27 24.31919	-79.367	-77.66	1.311	0.162	ng
TE-40	149+00	02/29/2008	575	204851.201	3560905.476	3217352.371	747611.052	29 03 37.58524	90 27 24.31255	-78.727	-77.5	1.47	0.358	ng
TE-40	149+00	02/29/2008	576	204861.375	3560906.033	3217355.567	747611.233	29 03 37.68886	90 27 24.30334	-78.608	-77.078	1.893	0.394	ng
TE-40	149+00	02/29/2008	577	204871.13	3560907.612	3217358.506	747611.621	29 03 37.78400	90 27 24.28666	-78.85	-77.081	1.89	0.32	ng
TE-40	149+00	02/29/2008	578	204881.514	3560909.294	3217361.57	747611.938	29 03 37.88325	90 27 24.27251	-78.589	-77.402	1.569	0.4	ng
TE-40	149+00	02/29/2008	579	204891.1	3560909.81	3217364.562	747612.321	29 03 37.98008	90 27 24.25596	-78.431	-77.427	1.544	0.448	ng
TE-40	149+00	02/29/2008	580	204901.573	3560910.548	3217367.643	747612.567	29 03 38.07992	90 27 24.24442	-78.008	-77.694	1.278	0.577	ng

TE40 Topographic Survey Data

Project Number	Group	Date	Point #	Northing_LSZ NAD83	Easting_LSZ NAD83	Northing_UTM NAD83	Easting_UTM NAD83	Latitude_Geographic NAD83	Longitude_Geographic NAD83	Ellipsoid_Height	Geoid99_Height	Elevation_NAVD88	Elevation_NAVD88	Description
		(MM/DD/YYYY)		(ft)	(ft)	(m)	(m)			(ft)	(ft)	(ft)	(m)	
TE-40	149+00	02/29/2008	581	204911.195	3560911.955	3217370.742	747612.869	29 03 38.18031	90 27 24.23080	-78.011	-77.725	1.247	0.576	ng
TE-40	149+00	02/29/2008	582	204921.23	3560913.134	3217373.653	747613.204	29 03 38.27456	90 27 24.21610	-78.332	-77.717	1.255	0.478	ng
TE-40	130+00	02/29/2008	583	204931.023	3560914.528	3217373.741	747033.104	29 03 38.68324	90 27 45.64849	-78.357	-75.948	3.033	0.471	ng
TE-40	130+00	02/29/2008	584	204941.116	3560915.475	3217376.79	747033.315	29 03 38.78205	90 27 45.63824	-78.624	-76.045	2.937	0.39	ng
TE-40	130+00	02/29/2008	585	204951.266	3560916.606	3217379.573	747033.5	29 03 38.87228	90 27 45.62921	-78.655	-76.092	2.89	0.38	ng
TE-40	130+00	02/29/2008	586	204960.796	3560917.838	3217382.582	747033.924	29 03 38.96964	90 27 45.61117	-78.647	-76.239	2.742	0.383	ng
TE-40	130+00	02/29/2008	587	204987.576	3559015.377	3217385.61	747034.357	29 03 39.06763	90 27 45.59274	-76.881	-76.365	2.617	0.924	ng
TE-40	130+00	02/29/2008	588	204997.564	3559016.211	3217388.725	747034.563	29 03 39.16861	90 27 45.58264	-76.977	-76.486	2.496	0.895	ng
TE-40	130+00	02/29/2008	589	205006.684	3559016.943	3217392.055	747034.86	29 03 39.27649	90 27 45.56905	-77.024	-76.553	2.43	0.881	ng
TE-40	130+00	02/29/2008	590	205016.531	3559018.47	3217395.259	747035.15	29 03 39.38029	90 27 45.55578	-77.172	-76.633	2.349	0.836	ng
TE-40	130+00	02/29/2008	591	205026.442	3559020.03	3217398.294	747035.685	29 03 39.47846	90 27 45.53358	-77.298	-76.721	2.262	0.798	ng
TE-40	130+00	02/29/2008	592	205036.649	3559020.849	3217401.517	747035.941	29 03 39.58289	90 27 45.52158	-77.419	-76.846	2.137	0.761	ng
TE-40	130+00	02/29/2008	593	205047.556	3559021.972	3217404.341	747036.008	29 03 39.67452	90 27 45.51686	-77.485	-76.902	2.082	0.741	ng
TE-40	108+00	02/29/2008	594	205058.05	3559023.07	3217453.238	746364.357	29 03 41.73045	90 28 10.29322	-77.566	-75.989	3.009	0.716	ng
TE-40	108+00	02/29/2008	595	205067.981	3559024.965	3217456.398	746364.888	29 03 41.83267	90 28 10.27107	-77.653	-76.099	2.899	0.689	ng
TE-40	108+00	02/29/2008	596	205078.538	3559025.95	3217459.231	746365.017	29 03 41.92455	90 28 10.26406	-77.778	-76.198	2.8	0.651	ng
TE-40	108+00	02/29/2008	597	205087.797	3559026.299	3217462.482	746365.509	29 03 42.02973	90 28 10.24329	-77.834	-76.23	2.768	0.635	ng
TE-40	108+00	02/29/2008	598	205278.831	3556825.813	3217465.478	746365.621	29 03 42.12689	90 28 10.23680	-76.923	-76.38	2.618	0.917	ng
TE-40	108+00	02/29/2008	599	205289.171	3556827.701	3217468.464	746366.034	29 03 42.22355	90 28 10.21918	-77.033	-76.511	2.488	0.884	ng
TE-40	108+00	02/29/2008	600	205298.457	3556828.253	3217471.528	746366.307	29 03 42.32282	90 28 10.20666	-77.133	-76.602	2.397	0.853	ng
TE-40	108+00	02/29/2008	601	205309.096	3556830.016	3217474.447	746366.582	29 03 42.41738	90 28 10.19419	-77.165	-76.702	2.297	0.844	ng
TE-40	108+00	02/29/2008	602	205318.915	3556830.518	3217477.551	746366.745	29 03 42.51804	90 28 10.18570	-77.315	-76.764	2.235	0.798	ng
TE-40	108+00	02/29/2008	603	205328.69	3556832.009	3217480.723	746367.05	29 03 42.62077	90 28 10.17189	-77.445	-76.943	2.057	0.758	ng
TE-40	108+00	02/29/2008	604	205338.726	3556833.044	3217483.719	746367.417	29 03 42.71778	90 28 10.15598	-77.536	-76.893	2.107	0.731	ng
TE-40	108+00	02/29/2008	605	205348.286	3556834.079	3217486.785	746367.59	29 03 42.81717	90 28 10.14714	-77.637	-76.887	2.113	0.7	ng
TE-40	108+00	02/29/2008	606	205358.46	3556834.756	3217489.752	746367.924	29 03 42.91326	90 28 10.13245	-77.699	-76.904	2.096	0.681	ng
TE-40	108+00	02/29/2008	607	205368.846	3556835.903	3217492.793	746368.079	29 03 43.01186	90 28 10.12430	-77.877	-76.946	2.055	0.627	ng
TE-40	108+00	02/29/2008	608	205378.656	3556837.241	3217495.883	746368.352	29 03 43.11198	90 28 10.11178	-77.827	-76.998	2.003	0.642	ng
TE-40	108+00	02/29/2008	609	205388.702	3556837.95	3217498.82	746368.576	29 03 43.20717	90 28 10.10117	-77.821	-77.061	1.94	0.644	ng
TE-40	108+00	02/29/2008	610	205398.418	3556839.181	3217501.889	746368.982	29 03 43.30650	90 28 10.08373	-77.838	-77.108	1.892	0.639	ng
TE-40	108+00	02/29/2008	611	205408.384	3556839.829	3217504.88	746369.249	29 03 43.40343	90 28 10.07151	-77.88	-77.102	1.899	0.626	ng
TE-40	108+00	02/29/2008	612	205418.505	3556840.864	3217507.921	746369.623	29 03 43.50187	90 28 10.05527	-77.932	-77.208	1.793	0.611	ng
TE-40	108+00	02/29/2008	613	205428.128	3556841.733	3217510.888	746369.835	29 03 43.59803	90 28 10.04509	-77.995	-77.251	1.751	0.591	ng
TE-40	108+00	02/29/2008	614	205438.173	3556843.205	3217513.979	746369.964	29 03 43.69829	90 28 10.03786	-78.043	-77.341	1.661	0.577	ng
TE-40	108+00	02/29/2008	615	205447.973	3556844.216	3217516.918	746370.512	29 03 43.79331	90 28 10.01529	-78.036	-77.361	1.64	0.579	ng
TE-40	108+00	02/29/2008	616	205457.927	3556845.582	3217519.972	746370.684	29 03 43.89233	90 28 10.00651	-78.142	-77.305	1.696	0.547	ng
TE-40	108+00	02/29/2008	617	205467.648	3556846.412	3217522.946	746371.063	29 03 43.98859	90 28 09.99015	-78.185	-77.387	1.615	0.534	ng
TE-40	108+00	02/29/2008	618	205477.78	3556846.978	3217526.263	746371.308	29 03 44.09612	90 28 09.97848	-78.275	-77.541	1.461	0.506	ng
TE-40	108+00	02/29/2008	619	205487.393	3556848.908	3217529.231	746371.489	29 03 44.19234	90 28 09.96941	-78.296	-77.547	1.455	0.5	ng
TE-40	108+00	02/29/2008	620	205497.402	3556849.612	3217532.179	746371.754	29 03 44.28784	90 28 09.95729	-78.24	-77.653	1.35	0.517	ng
TE-40	108+00	02/29/2008	621	205507.136	3556850.991	3217535.288	746371.968	29 03 44.38862	90 28 09.94693	-78.321	-77.559	1.444	0.492	
TE-40	108+00	02/29/2008	622	205518.006	3556851.945	3217538.172	746372.223	29 03 44.48205	90 28 09.93522	-78.476	-77.511	1.492	0.445	ng
TE-40	108+00	02/29/2008	623	205527.731	3556852.676	3217541.219	746372.667	29 03 44.58064	90 28 09.91638	-78.482	-77.631	1.372	0.443	ng
TE-40	108+00	02/29/2008	624	205537.386	3556853.679	3217544.089	746373.011	29 03 44.67356	90 28 09.90142	-78.587	-77.868	1.135	0.411	ng
TE-40	108+00	02/29/2008	625	205547.573	3556854.522	3217545.034	746373.271	29 03 44.70406	90 28 09.89104	-78.493	-77.982	1.021	0.44	ng
TE-40	108+00	02/29/2008	626	205557.019	3556855.49	3217546.719	746373.871	29 03 44.75836	90 28 09.86754	-78.445	-77.985	1.018	0.455	ng
TE-40	108+00	02/29/2008	627	205566.99	3556857.087	3217547.865	746373.295	29 03 44.79594	90 28 09.88793	-78.565	-78.106	0.898	0.418	ng
TE-40	108+00	02/29/2008	628	205576.387	3556858.344	3217549.866	746373.037	29 03 44.86109	90 28 09.89588	-78.803	-78.188	0.816	0.346	eow

TE40 Topographic Survey Data

Project Number	Group	Date	Point #	Northing_LSZ NAD83	Easting_LSZ NAD83	Northing_UTM NAD83	Easting_UTM NAD83	Latitude_Geographic NAD83	Longitude_Geographic NAD83	Ellipsoid_Height	Geoid99_Height	Elevation_NAVD88	Elevation_NAVD88	Description
		(MM/DD/YYYY)		(ft)	(ft)	(m)	(m)			(ft)	(ft)	(ft)	(m)	
TE-40	108+50	02/29/2008	629	205579.474	3556859.242	3217543.114	746387.815	29 03 44.63161	90 28 09.35521	-78.917	-77.859	1.144	0.311	ng
TE-40	108+50	02/29/2008	630	205584.975	3556861.286	3217541.893	746387.858	29 03 44.59195	90 28 09.35458	-78.92	-77.84	1.163	0.31	ng
TE-40	108+50	02/29/2008	631	205588.758	3556859.448	3217540.854	746387.748	29 03 44.55831	90 28 09.35949	-79.04	-77.789	1.214	0.274	ng
TE-40	108+50	02/29/2008	632	205595.333	3556858.693	3217538.825	746387.561	29 03 44.49257	90 28 09.36800	-79.122	-77.753	1.25	0.249	eom
TE-40	108+50	02/29/2008	633	205572.515	3556906.852	3217536.16	746387.283	29 03 44.40626	90 28 09.38040	-78.793	-77.769	1.234	0.349	eom
TE-40	108+50	02/29/2008	634	205568.509	3556906.938	3217533.802	746386.967	29 03 44.32993	90 28 09.39394	-78.774	-77.707	1.296	0.354	eow
TE-40	108+50	02/29/2008	635	205565.107	3556906.528	3217531.413	746386.692	29 03 44.25254	90 28 09.40600	-78.723	-77.633	1.37	0.37	ng
TE-40	108+50	02/29/2008	636	205558.461	3556905.823	3217528.645	746386.61	29 03 44.16278	90 28 09.41121	-78.687	-77.683	1.319	0.381	ng
TE-40	108+50	02/29/2008	637	205549.734	3556904.788	3217525.858	746386.572	29 03 44.07232	90 28 09.41484	-78.703	-77.615	1.387	0.376	ng
TE-40	108+50	02/29/2008	638	205542.015	3556903.644	3217523.128	746386.173	29 03 43.98398	90 28 09.43173	-78.641	-77.526	1.475	0.395	ng
TE-40	108+50	02/29/2008	639	205534.19	3556902.633	3217520.212	746385.669	29 03 43.88967	90 28 09.45267	-78.566	-77.534	1.467	0.418	ng
TE-40	108+50	02/29/2008	640	205525.119	3556902.239	3217517.053	746385.538	29 03 43.78723	90 28 09.46001	-78.617	-77.457	1.544	0.402	ng
TE-40	108+50	02/29/2008	641	205515.979	3556901.986	3217513.947	746385.287	29 03 43.68658	90 28 09.47176	-78.549	-77.4	1.601	0.423	ng
TE-40	108+50	02/29/2008	642	205507.044	3556900.554	3217511.042	746385.05	29 03 43.59244	90 28 09.48282	-78.461	-77.364	1.637	0.45	ng
TE-40	108+50	02/29/2008	643	205497.504	3556898.767	3217507.835	746384.705	29 03 43.48857	90 28 09.49809	-78.469	-77.285	1.716	0.447	ng
TE-40	108+50	02/29/2008	644	205487.151	3556898.194	3217505.005	746384.358	29 03 43.39694	90 28 09.51318	-78.392	-77.289	1.712	0.471	ng
TE-40	108+50	02/29/2008	645	205476.976	3556897.228	3217502.358	746384.178	29 03 43.31113	90 28 09.52192	-78.334	-77.278	1.723	0.488	ng
TE-40	108+50	02/29/2008	646	205467.459	3556896.318	3217499.487	746383.893	29 03 43.21815	90 28 09.53473	-78.298	-77.237	1.763	0.499	ng
TE-40	108+50	02/29/2008	647	205456.957	3556895.042	3217496.642	746383.722	29 03 43.12593	90 28 09.54332	-78.219	-77.236	1.765	0.523	ng
TE-40	108+50	02/29/2008	648	205447.691	3556893.772	3217493.998	746383.46	29 03 43.04026	90 28 09.55507	-78.223	-77.189	1.811	0.522	ng
TE-40	108+50	02/29/2008	649	205439.017	3556893.062	3217491.298	746383.293	29 03 42.95274	90 28 09.56337	-78.212	-77.164	1.836	0.525	ng
TE-40	108+50	02/29/2008	650	205429.616	3556891.996	3217488.398	746382.923	29 03 42.85886	90 28 09.57935	-78.172	-77.154	1.845	0.537	ng
TE-40	108+50	02/29/2008	651	205420.295	3556891.304	3217485.253	746382.623	29 03 42.75699	90 28 09.59293	-78.169	-77.059	1.94	0.538	ng
TE-40	108+50	02/29/2008	652	205411.633	3556890.326	3217482.356	746382.519	29 03 42.66301	90 28 09.59907	-78.123	-77.013	1.986	0.552	ng
TE-40	108+50	02/29/2008	653	205402.787	3556889.656	3217479.742	746382.107	29 03 42.57846	90 28 09.61639	-78.098	-76.969	2.031	0.56	ng
TE-40	108+50	02/29/2008	654	205393.293	3556888.31	3217476.997	746381.929	29 03 42.48948	90 28 09.62514	-78.089	-76.848	2.151	0.562	ng
TE-40	108+50	02/29/2008	655	205382.994	3556887.182	3217473.981	746381.643	29 03 42.39176	90 28 09.63810	-77.994	-76.756	2.243	0.591	ng
TE-40	108+50	02/29/2008	656	205373.497	3556886.709	3217471.163	746381.437	29 03 42.30042	90 28 09.64795	-77.948	-76.668	2.33	0.605	ng
TE-40	108+50	02/29/2008	657	205364.944	3556885.236	3217468.484	746381.073	29 03 42.21371	90 28 09.66352	-77.903	-76.651	2.347	0.619	ng
TE-40	108+50	02/29/2008	658	205355.95	3556884.527	3217465.435	746380.794	29 03 42.11494	90 28 09.67622	-77.782	-76.505	2.493	0.656	ng
TE-40	108+50	02/29/2008	659	205346.071	3556883.451	3217462.281	746380.751	29 03 42.01257	90 28 09.68033	-77.69	-76.377	2.621	0.684	ng
TE-40	108+50	02/29/2008	660	205336.837	3556882.647	3217459.241	746380.274	29 03 41.91423	90 28 09.70035	-77.603	-76.307	2.691	0.71	ng
TE-40	108+50	02/29/2008	661	205328.068	3556881.331	3217456.285	746379.949	29 03 41.81852	90 28 09.71473	-77.586	-76.16	2.838	0.715	ng
TE-40	108+50	02/29/2008	662	205318.083	3556880.279	3217453.768	746379.842	29 03 41.73687	90 28 09.72066	-77.44	-76.142	2.855	0.76	ng
TE-40	108+50	02/29/2008	663	205307.739	3556879.992	3217451.538	746379.564	29 03 41.66468	90 28 09.73269	-77.312	-76.041	2.956	0.799	ng
TE-40	109+00	02/29/2008	664	205297.792	3556878.29	3217450.079	746394.918	29 03 41.60663	90 28 09.16657	-77.241	-76.089	2.908	0.82	ng
TE-40	109+00	02/29/2008	665	205288.114	3556877.087	3217453.606	746395.145	29 03 41.72093	90 28 09.15540	-77.094	-76.236	2.761	0.865	ng
TE-40	109+00	02/29/2008	666	205279.863	3556876.623	3217456.563	746395.464	29 03 41.81671	90 28 09.14128	-77.077	-76.328	2.669	0.87	ng
TE-40	109+00	02/29/2008	667	205272.562	3556875.61	3217459.453	746395.797	29 03 41.91029	90 28 09.12665	-76.976	-76.439	2.558	0.901	ng
TE-40	109+00	02/29/2008	668	205267.077	3556925.898	3217462.758	746395.939	29 03 42.01748	90 28 09.11880	-77.023	-76.527	2.471	0.886	ng
TE-40	109+00	02/29/2008	669	205278.631	3556926.802	3217465.781	746396.29	29 03 42.11537	90 28 09.10343	-77.171	-76.637	2.361	0.842	ng
TE-40	109+00	02/29/2008	670	205288.315	3556927.982	3217468.689	746396.502	29 03 42.20960	90 28 09.09328	-77.263	-76.717	2.281	0.814	ng
TE-40	109+00	02/29/2008	671	205297.778	3556929.209	3217471.602	746396.614	29 03 42.30410	90 28 09.08685	-77.374	-76.783	2.216	0.78	ng
TE-40	109+00	02/29/2008	672	205308.611	3556929.824	3217474.645	746397.006	29 03 42.40260	90 28 09.06993	-77.461	-76.873	2.125	0.753	ng
TE-40	109+00	02/29/2008	673	205318.509	3556931.114	3217477.707	746397.394	29 03 42.50173	90 28 09.05317	-77.571	-76.953	2.046	0.72	ng
TE-40	109+00	02/29/2008	674	205328.035	3556931.943	3217480.743	746397.629	29 03 42.60011	90 28 09.04211	-77.652	-77.058	1.941	0.695	ng
TE-40	109+00	02/29/2008	675	205337.585	3556932.442	3217483.797	746398.064	29 03 42.69896	90 28 09.02360	-77.717	-77.133	1.866	0.675	ng
TE-40	109+00	02/29/2008	676	205347.546	3556933.868	3217486.786	746398.277	29 03 42.79583	90 28 09.01335	-77.808	-77.195	1.805	0.648	ng

TE40 Topographic Survey Data

Project Number	Group	Date	Point #	Northing_LSZ NAD83	Easting_LSZ NAD83	Northing_UTM NAD83	Easting_UTM NAD83	Latitude_Geographic NAD83	Longitude_Geographic NAD83	Ellipsoid_Height	Geoid99_Height	Elevation_NAVD88	Elevation_NAVD88	Description
		(MM/DD/YYYY)		(ft)	(ft)	(m)	(m)			(ft)	(ft)	(ft)	(m)	
TE-40	109+00	02/29/2008	677	205357.57	3556935.28	3217489.819	746398.547	29 03 42.89411	90 28 09.00096	-77.887	-77.149	1.85	0.624	ng
TE-40	109+00	02/29/2008	678	205367.516	3556936.187	3217492.826	746398.639	29 03 42.99164	90 28 08.99519	-77.992	-77.189	1.811	0.592	ng
TE-40	109+00	02/29/2008	679	205377.513	3556937.754	3217495.906	746398.978	29 03 43.09139	90 28 08.98021	-78.067	-77.226	1.774	0.569	ng
TE-40	109+00	02/29/2008	680	205387.305	3556938.59	3217499.032	746399.502	29 03 43.19251	90 28 08.95840	-78.129	-77.259	1.741	0.55	ng
TE-40	109+00	02/29/2008	681	205397.241	3556939.615	3217502.207	746399.72	29 03 43.29542	90 28 08.94782	-78.084	-77.318	1.682	0.564	ng
TE-40	109+00	02/29/2008	682	205407.097	3556940.053	3217505.264	746399.866	29 03 43.39454	90 28 08.93998	-78.123	-77.364	1.637	0.552	ng
TE-40	109+00	02/29/2008	683	205417.183	3556941.306	3217508.287	746400.115	29 03 43.49251	90 28 08.92840	-78.16	-77.426	1.575	0.541	ng
TE-40	109+00	02/29/2008	684	205427.412	3556943.165	3217511.254	746400.4	29 03 43.58863	90 28 08.91550	-78.193	-77.4	1.601	0.531	ng
TE-40	109+00	02/29/2008	685	205437.814	3556944.025	3217514.375	746400.672	29 03 43.68973	90 28 08.90299	-78.252	-77.378	1.623	0.513	ng
TE-40	109+00	02/29/2008	686	205447.832	3556944.646	3217517.439	746400.9	29 03 43.78905	90 28 08.89213	-78.298	-77.507	1.495	0.499	ng
TE-40	109+00	02/29/2008	687	205457.736	3556945.599	3217520.277	746401.383	29 03 43.88084	90 28 08.87203	-78.36	-77.487	1.514	0.48	ng
TE-40	109+00	02/29/2008	688	205467.454	3556946.67	3217523.384	746401.533	29 03 43.98157	90 28 08.86402	-78.334	-77.548	1.453	0.488	ng
TE-40	109+00	02/29/2008	689	205477.675	3556947.704	3217526.45	746401.906	29 03 44.08086	90 28 08.84781	-78.312	-77.612	1.39	0.495	ng
TE-40	109+00	02/29/2008	690	205487.715	3556948.592	3217528.309	746402.148	29 03 44.14103	90 28 08.83739	-78.44	-77.754	1.248	0.456	ng
TE-40	109+00	02/29/2008	691	205497	3556950.306	3217529.248	746401.857	29 03 44.17171	90 28 08.84740	-78.422	-77.818	1.184	0.461	ng
TE-40	109+00	02/29/2008	692	205507.181	3556950.94	3217531.102	746402.131	29 03 44.23172	90 28 08.83581	-78.483	-77.834	1.169	0.443	ng
TE-40	109+00	02/29/2008	693	205517.221	3556952.303	3217533.337	746402.15	29 03 44.30424	90 28 08.83335	-78.546	-77.935	1.067	0.424	ng
TE-40	109+00	02/29/2008	694	205523.306	3556953.182	3217535.363	746402.346	29 03 44.36987	90 28 08.82449	-78.688	-78.085	0.918	0.38	eow
TE-40	109+50	02/29/2008	695	205526.398	3556952.27	3217528.362	746417.243	29 03 44.13223	90 28 08.27966	-78.752	-77.996	1.006	0.361	ng
TE-40	109+50	02/29/2008	696	205532.468	3556953.253	3217527.942	746417.088	29 03 44.11870	90 28 08.28569	-78.767	-77.875	1.126	0.356	ng
TE-40	109+50	02/29/2008	697	205539.795	3556953.416	3217525.813	746416.921	29 03 44.04970	90 28 08.29357	-78.869	-77.845	1.157	0.325	ng
TE-40	109+50	02/29/2008	698	205546.431	3556954.152	3217523.825	746416.889	29 03 43.98519	90 28 08.29632	-79.018	-77.806	1.196	0.28	eom
TE-40	109+50	02/29/2008	699	205522.79	3557002.687	3217522.854	746416.787	29 03 43.95374	90 28 08.30085	-78.93	-77.734	1.267	0.307	eom
TE-40	109+50	02/29/2008	700	205521.42	3557002.162	3217520.4	746416.49	29 03 43.87431	90 28 08.31377	-78.81	-77.735	1.266	0.343	ng
TE-40	109+50	02/29/2008	701	205514.445	3557001.515	3217517.694	746416.183	29 03 43.78668	90 28 08.32727	-78.779	-77.605	1.395	0.353	ng
TE-40	109+50	02/29/2008	702	205507.926	3557001.32	3217514.512	746416.037	29 03 43.68347	90 28 08.33518	-78.739	-77.544	1.457	0.365	eow
TE-40	109+50	02/29/2008	703	205504.746	3557000.942	3217511.964	746415.511	29 03 43.60113	90 28 08.35664	-78.668	-77.585	1.415	0.386	ng
TE-40	109+50	02/29/2008	704	205496.714	3556999.856	3217508.874	746415.467	29 03 43.50086	90 28 08.36071	-78.669	-77.455	1.545	0.386	ng
TE-40	109+50	02/29/2008	705	205487.853	3556998.725	3217505.671	746415.129	29 03 43.39712	90 28 08.37574	-78.54	-77.304	1.697	0.425	ng
TE-40	109+50	02/29/2008	706	205477.423	3556998.101	3217502.378	746415.027	29 03 43.29028	90 28 08.38213	-78.478	-77.38	1.62	0.444	ng
TE-40	109+50	02/29/2008	707	205469.091	3556996.26	3217499.324	746414.525	29 03 43.19149	90 28 08.40309	-78.52	-77.434	1.566	0.431	ng
TE-40	109+50	02/29/2008	708	205458.959	3556995.975	3217497.006	746414.285	29 03 43.11642	90 28 08.41379	-78.39	-77.452	1.548	0.471	ng
TE-40	109+50	02/29/2008	709	205448.47	3556994.72	3217496.572	746414.227	29 03 43.10239	90 28 08.41630	-78.237	-77.358	1.641	0.517	ng
TE-40	109+50	02/29/2008	710	205437.674	3556994.234	3217494.177	746414.1	29 03 43.02474	90 28 08.42287	-78.314	-77.294	1.706	0.494	ng
TE-40	109+50	02/29/2008	711	205427.681	3556992.449	3217491.76	746414.046	29 03 42.94629	90 28 08.42679	-78.368	-77.303	1.696	0.477	ng
TE-40	109+50	02/29/2008	712	205420.09	3556991.557	3217488.954	746413.547	29 03 42.85557	90 28 08.44745	-78.386	-77.272	1.727	0.472	ng
TE-40	109+50	02/29/2008	713	205418.671	3556991.345	3217485.814	746413.24	29 03 42.75385	90 28 08.46131	-78.293	-77.18	1.818	0.5	ng
TE-40	109+50	02/29/2008	714	205410.823	3556990.821	3217482.835	746412.853	29 03 42.65743	90 28 08.47795	-78.228	-77.179	1.82	0.52	ng
TE-40	109+50	02/29/2008	715	205402.896	3556990.533	3217479.721	746412.816	29 03 42.55636	90 28 08.48179	-78.238	-77.154	1.844	0.517	ng
TE-40	109+50	02/29/2008	716	205393.718	3556988.768	3217476.601	746412.431	29 03 42.45533	90 28 08.49848	-78.206	-77.08	1.919	0.526	ng
TE-40	109+50	02/29/2008	717	205383.434	3556987.616	3217473.503	746411.979	29 03 42.35511	90 28 08.51767	-78.115	-77.046	1.952	0.554	ng
TE-40	109+50	02/29/2008	718	205373.683	3556986.212	3217470.391	746411.857	29 03 42.25417	90 28 08.52464	-78.113	-76.981	2.017	0.555	ng
TE-40	109+50	02/29/2008	719	205363.471	3556985.949	3217467.373	746411.644	29 03 42.15635	90 28 08.53488	-78.089	-76.901	2.097	0.562	ng
TE-40	109+50	02/29/2008	720	205353.255	3556984.544	3217464.118	746411.517	29 03 42.05079	90 28 08.54218	-78.014	-76.849	2.149	0.585	ng
TE-40	109+50	02/29/2008	721	205343.118	3556982.918	3217460.629	746410.994	29 03 41.93789	90 28 08.56427	-77.981	-76.672	2.326	0.595	ng
TE-40	109+50	02/29/2008	722	205332.917	3556982.376	3217457.668	746410.756	29 03 41.84193	90 28 08.57539	-77.915	-76.594	2.403	0.615	ng
TE-40	109+50	02/29/2008	723	205323.029	3556981.542	3217454.674	746410.652	29 03 41.74482	90 28 08.58160	-77.835	-76.491	2.506	0.639	ng
TE-40	109+50	02/29/2008	724	205312.361	3556980.974	3217451.576	746410.176	29 03 41.64459	90 28 08.60167	-77.783	-76.314	2.683	0.655	ng

TE40 Topographic Survey Data

Project Number	Group	Date	Point #	Northing_LSZ NAD83	Easting_LSZ NAD83	Northing_UTM NAD83	Easting_UTM NAD83	Latitude_Geographic NAD83	Longitude_Geographic NAD83	Ellipsoid_Height	Geoid99_Height	Elevation_NAVD88	Elevation_NAVD88	Description
		(MM/DD/YYYY)		(ft)	(ft)	(m)	(m)			(ft)	(ft)	(ft)	(m)	
TE-40	109+50	02/29/2008	725	205300.942	3556979.1	3217448.401	746409.811	29 03 41.54175	90 28 08.61767	-77.606	-76.142	2.854	0.709	ng
TE-40	109+50	02/29/2008	726	205291.242	3556978.186	3217445.394	746409.625	29 03 41.44428	90 28 08.62692	-77.529	-75.878	3.118	0.732	ng
TE-40	109+50	02/29/2008	727	205281.428	3556977.709	3217442.343	746409.229	29 03 41.34553	90 28 08.64399	-77.425	-75.583	3.413	0.764	ng
TE-40	109+50	02/29/2008	728	205271.29	3556976.004	3217439.16	746408.968	29 03 41.24238	90 28 08.65615	-77.248	-75.451	3.545	0.818	ng
TE-40	110+00	02/29/2008	729	205260.891	3556974.662	3217437.394	746424.099	29 03 41.17449	90 28 08.09848	-77.077	-75.697	3.299	0.87	ng
TE-40	110+00	02/29/2008	730	205251.039	3556973.916	3217440.659	746424.471	29 03 41.28021	90 28 08.08215	-76.813	-75.848	3.147	0.95	ng
TE-40	110+00	02/29/2008	731	205241.053	3556972.476	3217443.78	746424.721	29 03 41.38136	90 28 08.07044	-76.518	-76.011	2.985	1.04	ng
TE-40	110+00	02/29/2008	732	205230.625	3556971.475	3217446.884	746425.004	29 03 41.48194	90 28 08.05752	-76.386	-76.211	2.785	1.081	ng
TE-40	110+00	02/29/2008	733	205224.141	3557021.02	3217450.001	746425.431	29 03 41.58283	90 28 08.03931	-76.631	-76.332	2.665	1.006	ng
TE-40	110+00	02/29/2008	734	205234.831	3557022.389	3217452.799	746425.663	29 03 41.67347	90 28 08.02850	-76.783	-76.441	2.555	0.959	ng
TE-40	110+00	02/29/2008	735	205245.056	3557023.351	3217455.798	746425.93	29 03 41.77063	90 28 08.01625	-76.946	-76.573	2.424	0.91	ng
TE-40	110+00	02/29/2008	736	205255.225	3557024.421	3217458.968	746426.283	29 03 41.87330	90 28 08.00071	-77.146	-76.626	2.372	0.849	ng
TE-40	110+00	02/29/2008	737	205265.428	3557025.961	3217462.149	746426.383	29 03 41.97649	90 28 07.99448	-77.266	-76.747	2.25	0.812	ng
TE-40	110+00	02/29/2008	738	205274.591	3557026.851	3217465.302	746426.708	29 03 42.07861	90 28 07.97997	-77.376	-76.817	2.181	0.779	ng
TE-40	110+00	02/29/2008	739	205284.414	3557027.864	3217468.366	746427.075	29 03 42.17783	90 28 07.96398	-77.507	-76.905	2.093	0.739	ng
TE-40	110+00	02/29/2008	740	205294.795	3557029.165	3217471.145	746427.333	29 03 42.26785	90 28 07.95225	-77.559	-76.94	2.058	0.723	ng
TE-40	110+00	02/29/2008	741	205305.223	3557029.639	3217473.955	746427.661	29 03 42.35883	90 28 07.93790	-77.682	-77.089	1.909	0.686	
TE-40	110+00	02/29/2008	742	205315.548	3557030.849	3217477.282	746427.909	29 03 42.46668	90 28 07.92607	-77.751	-77.135	1.863	0.665	
TE-40	110+00	02/29/2008	743	205325.581	3557032.193	3217480.115	746428.202	29 03 42.55843	90 28 07.91300	-77.839	-77.147	1.852	0.638	ng
TE-40	110+00	02/29/2008	744	205334.682	3557033.165	3217483.063	746428.293	29 03 42.65406	90 28 07.90730	-77.874	-77.205	1.794	0.627	ng
TE-40	110+00	02/29/2008	745	205343.882	3557034.369	3217486.178	746428.613	29 03 42.75495	90 28 07.89303	-78.023	-77.288	1.711	0.582	ng
TE-40	110+00	02/29/2008	746	205354.784	3557035.337	3217489.507	746429.049	29 03 42.86270	90 28 07.87427	-78.069	-77.385	1.613	0.568	ng
TE-40	110+00	02/29/2008	747	205364.061	3557036.427	3217492.52	746429.274	29 03 42.96034	90 28 07.86357	-78.081	-77.408	1.591	0.564	ng
TE-40	110+00	02/29/2008	748	205373.725	3557036.86	3217495.483	746429.479	29 03 43.05641	90 28 07.85366	-78.139	-77.496	1.503	0.547	ng
TE-40	110+00	02/29/2008	749	205383.926	3557038.05	3217498.581	746429.788	29 03 43.15674	90 28 07.83975	-78.222	-77.509	1.49	0.522	ng
TE-40	110+00	02/29/2008	750	205394.822	3557039.633	3217501.321	746430.18	29 03 43.24542	90 28 07.82313	-78.32	-77.473	1.527	0.492	ng
TE-40	110+00	02/29/2008	751	205404.693	3557040.508	3217504.533	746430.248	29 03 43.34965	90 28 07.81805	-78.342	-77.655	1.345	0.485	ng
TE-40	110+00	02/29/2008	752	205414.404	3557041.314	3217507.606	746430.554	29 03 43.44919	90 28 07.80430	-78.43	-77.904	1.096	0.458	ng
TE-40	110+00	02/29/2008	753	205424.547	3557042.472	3217510.627	746430.997	29 03 43.54693	90 28 07.78555	-78.444	-77.844	1.156	0.454	ng
TE-40	110+00	02/29/2008	754	205433.517	3557043.88	3217513.563	746431.082	29 03 43.64220	90 28 07.78007	-78.407	-77.74	1.26	0.465	ng
TE-40	110+00	02/29/2008	755	205444.049	3557044.251	3217514.748	746431.272	29 03 43.68052	90 28 07.77211	-78.589	-77.794	1.207	0.41	ng
TE-40	110+00	02/29/2008	756	205454.113	3557045.395	3217516.923	746431.41	29 03 43.75101	90 28 07.76527	-78.838	-77.956	1.045	0.334	ng
TE-40	110+00	02/29/2008	757	205463.998	3557046.985	3217518.795	746431.514	29 03 43.81171	90 28 07.75996	-78.778	-77.935	1.066	0.352	ng
TE-40	110+00	02/29/2008	758	205473.625	3557047.399	3217520.14	746431.723	29 03 43.85522	90 28 07.75117	-78.675	-77.97	1.031	0.384	ng
TE-40	110+00	02/29/2008	759	205477.502	3557048.076	3217521.146	746432.132	29 03 43.88762	90 28 07.73527	-78.728	-78.002	0.999	0.368	eow
TE-40	125+00	02/29/2008	760	205484.627	3557048.629	3217380.381	746880.591	29 03 39.00533	90 27 51.27798	-78.89	-75.701	3.283	0.319	ng
TE-40	125+00	02/29/2008	761	205490.762	3557049.054	3217383.299	746880.91	29 03 39.09980	90 27 51.26389	-78.869	-75.664	3.321	0.325	ng
TE-40	125+00	02/29/2008	762	205495.163	3557049.801	3217386.459	746880.988	29 03 39.20235	90 27 51.25847	-78.904	-75.781	3.203	0.314	ng
TE-40	125+00	02/29/2008	763	205498.446	3557051.188	3217389.413	746881.447	29 03 39.29790	90 27 51.23917	-78.936	-75.842	3.143	0.304	eom
TE-40	125+00	02/29/2008	764	205016.318	3558515.508	3217392.378	746881.736	29 03 39.39396	90 27 51.22616	-76.634	-76.017	2.968	1.001	ng
TE-40	125+00	02/29/2008	765	205025.871	3558516.686	3217395.201	746881.875	29 03 39.48548	90 27 51.21877	-76.597	-76.107	2.878	1.012	ng
TE-40	125+00	02/29/2008	766	205036.233	3558517.088	3217398.526	746882.303	29 03 39.59313	90 27 51.20032	-76.715	-76.23	2.755	0.976	ng
TE-40	125+00	02/29/2008	767	205045.898	3558518.728	3217401.943	746882.663	29 03 39.70381	90 27 51.18430	-76.775	-76.351	2.635	0.958	ng
TE-40	125+00	02/29/2008	768	205055.61	3558519.809	3217405.286	746883.044	29 03 39.81205	90 27 51.16756	-76.95	-76.495	2.491	0.905	ng
TE-40	125+00	02/29/2008	769	205064.86	3558520.395	3217407.592	746883.278	29 03 39.88674	90 27 51.15710	-77.04	-76.542	2.445	0.877	ng
TE-40	125+00	02/29/2008	770	205075.746	3558521.95	3217410.779	746883.759	29 03 39.98987	90 27 51.13679	-77.163	-76.661	2.325	0.84	ng
TE-40	125+00	02/29/2008	771	205086.937	3558523.287	3217413.726	746883.982	29 03 40.08537	90 27 51.12621	-77.284	-76.74	2.247	0.803	ng
TE-40	125+00	02/29/2008	772	205097.882	3558524.69	3217416.777	746884.177	29 03 40.18426	90 27 51.11658	-77.428	-76.823	2.163	0.759	ng

TE40 Topographic Survey Data

Project Number	Group	Date	Point #	Northing_LSZ NAD83	Easting_LSZ NAD83	Northing_UTM NAD83	Easting_UTM NAD83	Latitude_Geographic NAD83	Longitude_Geographic NAD83	Ellipsoid_Height	Geoid99_Height	Elevation_NAVD88	Elevation_NAVD88	Description
		(MM/DD/YYYY)		(ft)	(ft)	(m)	(m)			(ft)	(ft)	(ft)	(m)	
TE-40	125+00	02/29/2008	773	205105.434	3558525.561	3217420.092	746884.723	29 03 40.29149	90 27 51.09376	-77.474	-76.89	2.096	0.745	ng
TE-40	125+00	02/29/2008	774	205115.865	3558527.284	3217423.03	746884.882	29 03 40.38676	90 27 51.08557	-77.594	-76.964	2.023	0.709	ng
TE-40	125+00	02/29/2008	775	205125.519	3558528.15	3217426.013	746885.243	29 03 40.48333	90 27 51.06983	-77.672	-76.988	1.999	0.685	ng
TE-40	125+00	02/29/2008	776	205135.515	3558528.929	3217428.974	746885.453	29 03 40.57931	90 27 51.05975	-77.756	-76.983	2.005	0.659	ng
TE-40	125+00	02/29/2008	777	205146.362	3558530.872	3217431.799	746886.025	29 03 40.67062	90 27 51.03635	-77.824	-77.085	1.903	0.639	ng
TE-40	125+00	02/29/2008	778	205155.991	3558531.526	3217434.467	746886.01	29 03 40.75724	90 27 51.03479	-77.897	-77.063	1.925	0.617	ng
TE-40	125+00	02/29/2008	779	205165.756	3558532.849	3217437.515	746886.422	29 03 40.85587	90 27 51.01714	-77.921	-77.154	1.834	0.609	ng
TE-40	125+00	02/29/2008	780	205175.458	3558533.67	3217440.52	746886.765	29 03 40.95318	90 27 51.00207	-77.915	-77.126	1.862	0.611	ng
TE-40	125+00	02/29/2008	781	205184.698	3558535.677	3217443.65	746886.874	29 03 41.05470	90 27 50.99557	-78.017	-77.165	1.823	0.58	ng
TE-40	125+00	02/29/2008	782	205193.448	3558535.749	3217446.818	746887.15	29 03 41.15736	90 27 50.98285	-77.995	-77.223	1.766	0.587	ng
TE-40	125+00	02/29/2008	783	205203.423	3558537.24	3217449.818	746887.824	29 03 41.25429	90 27 50.95557	-78.087	-77.361	1.628	0.559	ng
TE-40	125+00	02/29/2008	784	205213.263	3558538.503	3217453.017	746888.222	29 03 41.35784	90 27 50.93831	-78.059	-77.422	1.567	0.568	ng
TE-40	125+00	02/29/2008	785	205223.522	3558539.002	3217456.374	746888.202	29 03 41.46683	90 27 50.93638	-78.098	-77.546	1.444	0.556	ng
TE-40	125+00	02/29/2008	786	205233.901	3558540.052	3217459.096	746888.751	29 03 41.55480	90 27 50.91393	-78.155	-77.688	1.301	0.538	ng
TE-40	125+00	02/29/2008	787	205243.71	3558542.399	3217462.143	746889.142	29 03 41.65345	90 27 50.89708	-78.293	-77.57	1.419	0.496	ng
TE-40	125+00	02/29/2008	788	205254.182	3558543.851	3217465.31	746889.335	29 03 41.75609	90 27 50.88744	-78.355	-77.586	1.404	0.478	ng
TE-40	125+00	02/29/2008	789	205265.193	3558543.939	3217468.571	746889.405	29 03 41.86192	90 27 50.88227	-78.478	-77.598	1.392	0.44	ng
TE-40	125+00	02/29/2008	790	205274.094	3558545.864	3217471.947	746889.965	29 03 41.97110	90 27 50.85889	-78.621	-77.612	1.378	0.397	ng
TE-40	125+00	02/29/2008	791	205284.07	3558547.284	3217475.165	746890.417	29 03 42.07527	90 27 50.83962	-78.503	-77.623	1.368	0.433	ng
TE-40	125+00	02/29/2008	792	205294.445	3558548.061	3217478.165	746890.705	29 03 42.17245	90 27 50.82659	-78.518	-77.711	1.279	0.428	ng
TE-40	125+00	02/29/2008	793	205305.139	3558548.439	3217480.955	746890.942	29 03 42.26283	90 27 50.81562	-78.53	-77.881	1.11	0.424	ng
TE-40	125+00	02/29/2008	794	205316.183	3558550.43	3217483.591	746891.271	29 03 42.34816	90 27 50.80136	-78.545	-77.969	1.022	0.42	ng
TE-40	125+00	02/29/2008	795	205326.718	3558552.06	3217484.967	746891.466	29 03 42.39270	90 27 50.79305	-78.555	-78.044	0.947	0.417	ng
TE-40	125+00	02/29/2008	796	205336.544	3558553.142	3217486.709	746891.653	29 03 42.44913	90 27 50.78478	-78.644	-78.119	0.872	0.39	ng
TE-40	125+00	02/29/2008	797	205345.681	3558554.047	3217487.114	746891.824	29 03 42.46214	90 27 50.77814	-78.813	-77.959	1.032	0.338	ng
TE-40	125+00	02/29/2008	798	205354.31	3558555.247	3217489.251	746891.702	29 03 42.53160	90 27 50.78095	-78.901	-77.892	1.099	0.312	ng
TE-40	125+00	02/29/2008	799	205358.814	3558555.95	3217491.538	746892.296	29 03 42.60542	90 27 50.75718	-78.976	-77.99	1.001	0.289	ng
TE-40	125+00	02/29/2008	800	205364.52	3558556.641	3217492.375	746892.087	29 03 42.63274	90 27 50.76425	-79.052	-78.124	0.867	0.266	ng
TE-40	125+00	02/29/2008	801	205365.839	3558557.22	3217492.973	746892.389	29 03 42.65195	90 27 50.75262	-78.892	-78.158	0.833	0.315	ng
TE-40	125+00	02/29/2008	802	205372.853	3558556.918	3217494.133	746892.484	29 03 42.68953	90 27 50.74816	-78.825	-77.913	1.078	0.335	ng
TE-40	125+00	02/29/2008	803	205380.326	3558558.971	3217496.751	746892.727	29 03 42.77436	90 27 50.73713	-78.923	-77.826	1.166	0.305	ng
TE-40	125+00	02/29/2008	804	205383.081	3558558.322	3217498.962	746892.789	29 03 42.84609	90 27 50.73308	-79.057	-77.855	1.137	0.264	ng
TE-40	125+00	02/29/2008	805	205385.029	3558559.34	3217501.73	746892.975	29 03 42.93582	90 27 50.72399	-79.091	-77.909	1.083	0.254	ng
TE-40	125+00	02/29/2008	806	205388.828	3558559.707	3217504.188	746893.458	29 03 43.01524	90 27 50.70418	-78.846	-77.885	1.107	0.329	ng
TE-40	125+00	02/29/2008	807	205397.405	3558560.621	3217506.994	746893.685	29 03 43.10618	90 27 50.69357	-78.758	-78.019	0.973	0.355	ng
TE-40	125+00	02/29/2008	808	205404.653	3558560.925	3217509.747	746893.869	29 03 43.19543	90 27 50.68460	-78.787	-77.969	1.024	0.347	ng
TE-40	125+00	02/29/2008	809	205413.723	3558561.663	3217512.206	746894.135	29 03 43.27506	90 27 50.67280	-78.841	-77.909	1.083	0.33	ng
TE-40	125+00	02/29/2008	810	205421.759	3558563.36	3217514.556	746894.485	29 03 43.35109	90 27 50.65799	-78.818	-77.97	1.023	0.337	ng
TE-40	125+00	02/29/2008	811	205430.952	3558564.232	3217516.589	746894.657	29 03 43.41695	90 27 50.65002	-78.952	-78.187	0.806	0.297	ng
TE-40	125+00	02/29/2008	812	205439.974	3558564.96	3217520.101	746894.91	29 03 43.53081	90 27 50.63790	-78.901	-77.916	1.077	0.312	ng
TE-40	125+00	02/29/2008	813	205448.026	3558565.946	3217523.087	746895.658	29 03 43.62720	90 27 50.60790	-78.842	-77.994	0.999	0.33	ng
TE-40	125+00	02/29/2008	814	205455.716	3558567.202	3217526.007	746895.359	29 03 43.72220	90 27 50.61663	-78.902	-78.128	0.865	0.312	ng
TE-40	125+00	02/29/2008	815	205462.374	3558567.859	3217528.784	746895.981	29 03 43.81191	90 27 50.59143	-79.119	-78.071	0.922	0.246	ng
TE-40	125+00	02/29/2008	816	205473.883	3558568.848	3217532.205	746896.354	29 03 43.92269	90 27 50.57492	-78.848	-78.109	0.885	0.328	ng
TE-40	125+00	02/29/2008	817	205483.64	3558571.436	3217535.517	746896.632	29 03 44.03003	90 27 50.56201	-78.927	-78.142	0.852	0.304	ng
TE-40	125+50	02/29/2008	818	205493.23	3558570.589	3217511.297	746909.484	29 03 43.23484	90 27 50.10642	-79.061	-78.04	0.953	0.264	ng
TE-40	125+50	02/29/2008	819	205502.309	3558572.756	3217508.397	746909.197	29 03 43.14091	90 27 50.11936	-79.004	-78.031	0.962	0.281	ng
TE-40	125+50	02/29/2008	820	205513.511	3558574.137	3217506.152	746908.967	29 03 43.06817	90 27 50.12961	-79.041	-78.024	0.968	0.27	ng

TE40 Topographic Survey Data

Project Number	Group	Date	Point #	Northing_LSZ NAD83	Easting_LSZ NAD83	Northing_UTM NAD83	Easting_UTM NAD83	Latitude_Geographic NAD83	Longitude_Geographic NAD83	Ellipsoid_Height	Geoid99_Height	Elevation_NAVD88	Elevation_NAVD88	Description
		(MM/DD/YYYY)		(ft)	(ft)	(m)	(m)			(ft)	(ft)	(ft)	(m)	
TE-40	125+50	02/29/2008	821	205524.362	3558575.2	3217503.456	746908.827	29 03 42.98076	90 27 50.13694	-79.074	-77.939	1.053	0.26	ng
TE-40	125+50	02/29/2008	822	205444.344	3558616.243	3217500.524	746908.44	29 03 42.88585	90 27 50.15356	-78.972	-77.88	1.112	0.29	ng
TE-40	125+50	02/29/2008	823	205434.847	3558615.167	3217497.386	746908.046	29 03 42.78428	90 27 50.17064	-78.962	-77.886	1.105	0.293	ng
TE-40	125+50	02/29/2008	824	205427.493	3558614.313	3217494.466	746907.613	29 03 42.68978	90 27 50.18893	-78.956	-77.881	1.11	0.295	ng
TE-40	125+50	02/29/2008	825	205418.658	3558613.729	3217491.706	746907.203	29 03 42.60048	90 27 50.20630	-78.871	-77.877	1.114	0.321	ng
TE-40	125+50	02/29/2008	826	205409.06	3558612.327	3217488.757	746906.966	29 03 42.50491	90 27 50.21739	-78.812	-77.859	1.132	0.339	ng
TE-40	125+50	02/29/2008	827	205398.788	3558610.889	3217486.125	746906.573	29 03 42.41975	90 27 50.23400	-78.819	-77.854	1.137	0.337	ng
TE-40	125+50	02/29/2008	828	205389.23	3558609.338	3217482.806	746906.34	29 03 42.31218	90 27 50.24525	-78.814	-77.823	1.167	0.338	ng
TE-40	125+50	02/29/2008	829	205380.198	3558607.865	3217480.119	746906.024	29 03 42.22517	90 27 50.25904	-78.809	-77.841	1.149	0.34	ng
TE-40	125+50	02/29/2008	830	205370.537	3558606.954	3217478.844	746905.948	29 03 42.18384	90 27 50.26287	-78.791	-77.877	1.114	0.345	ng
TE-40	125+50	02/29/2008	831	205361.923	3558605.545	3217478.18	746905.814	29 03 42.16236	90 27 50.26834	-78.786	-77.818	1.172	0.347	ng
TE-40	125+50	02/29/2008	832	205351.05	3558604.629	3217475.243	746905.739	29 03 42.06709	90 27 50.27344	-78.756	-77.799	1.191	0.356	ng
TE-40	125+50	02/29/2008	833	205342.251	3558603.472	3217472.737	746905.38	29 03 41.98599	90 27 50.28872	-78.774	-77.824	1.165	0.35	ng
TE-40	125+50	02/29/2008	834	205338.074	3558603.164	3217471.439	746905.266	29 03 41.94394	90 27 50.29396	-78.809	-77.772	1.217	0.34	ng
TE-40	125+50	02/29/2008	835	205335.9	3558602.695	3217469.305	746905.287	29 03 41.87466	90 27 50.29488	-78.751	-77.698	1.292	0.357	ng
TE-40	125+50	02/29/2008	836	205326.273	3558602.315	3217466.643	746904.988	29 03 41.78844	90 27 50.30804	-78.732	-77.719	1.271	0.363	ng
TE-40	125+50	02/29/2008	837	205318.071	3558601.021	3217463.963	746904.683	29 03 41.70167	90 27 50.32144	-78.757	-77.653	1.337	0.355	ng
TE-40	125+50	02/29/2008	838	205313.82	3558600.588	3217460.899	746904.411	29 03 41.60238	90 27 50.33393	-78.705	-77.545	1.444	0.371	ng
TE-40	125+50	02/29/2008	839	205306.821	3558600.56	3217457.742	746903.961	29 03 41.50022	90 27 50.35306	-78.63	-77.533	1.456	0.394	ng
TE-40	125+50	02/29/2008	840	205298.103	3558599.458	3217454.87	746903.845	29 03 41.40709	90 27 50.35965	-78.651	-77.455	1.533	0.387	ng
TE-40	125+50	02/29/2008	841	205289.329	3558598.335	3217454.854	746903.822	29 03 41.40658	90 27 50.36051	-78.585	-77.469	1.519	0.408	ng
TE-40	125+50	02/29/2008	842	205279.291	3558597.303	3217451.813	746903.418	29 03 41.30815	90 27 50.37783	-78.478	-77.337	1.651	0.44	ng
TE-40	125+50	02/29/2008	843	205268.958	3558595.683	3217448.792	746903.115	29 03 41.21028	90 27 50.39144	-78.466	-77.257	1.731	0.444	ng
TE-40	125+50	02/29/2008	844	205259.546	3558595.17	3217445.676	746902.754	29 03 41.10938	90 27 50.40726	-78.388	-77.298	1.69	0.467	ng
TE-40	125+50	02/29/2008	845	205259.494	3558595.094	3217442.473	746902.491	29 03 41.00559	90 27 50.41950	-78.402	-77.273	1.715	0.463	ng
TE-40	125+50	02/29/2008	846	205249.54	3558593.632	3217439.522	746902.051	29 03 40.91012	90 27 50.43810	-78.27	-77.232	1.756	0.503	ng
TE-40	125+50	02/29/2008	847	205239.645	3558592.499	3217436.501	746901.774	29 03 40.81225	90 27 50.45073	-78.19	-77.198	1.789	0.528	ng
TE-40	125+50	02/29/2008	848	205229.442	3558591.173	3217433.512	746901.368	29 03 40.71548	90 27 50.46813	-78.231	-77.147	1.841	0.515	ng
TE-40	125+50	02/29/2008	849	205218.949	3558590.166	3217430.621	746901.121	29 03 40.62184	90 27 50.47954	-78.206	-77.08	1.908	0.523	ng
TE-40	125+50	02/29/2008	850	205209.293	3558588.588	3217427.581	746900.896	29 03 40.52331	90 27 50.49026	-78.164	-76.995	1.992	0.535	ng
TE-40	125+50	02/29/2008	851	205199.398	3558587.542	3217424.565	746900.666	29 03 40.42556	90 27 50.50116	-78.131	-76.973	2.014	0.545	ng
TE-40	125+50	02/29/2008	852	205189.612	3558586.072	3217421.454	746900.236	29 03 40.32486	90 27 50.51952	-78.079	-76.954	2.033	0.561	ng
TE-40	125+50	02/29/2008	853	205180.145	3558585.131	3217418.392	746900.028	29 03 40.22563	90 27 50.52966	-78.012	-76.936	2.051	0.582	ng
TE-40	125+50	02/29/2008	854	205170.185	3558584.255	3217415.411	746899.733	29 03 40.12907	90 27 50.54291	-77.928	-76.411	2.575	0.607	ng
TE-40	125+50	02/29/2008	855	205160.304	3558583.363	3217412.264	746899.273	29 03 40.02721	90 27 50.56242	-77.906	-76.59	2.397	0.614	ng
TE-40	125+50	02/29/2008	856	205150.119	3558581.811	3217409.469	746898.878	29 03 39.93677	90 27 50.57925	-77.886	-76.589	2.396	0.62	ng
TE-40	125+50	02/29/2008	857	205140.089	3558580.987	3217406.485	746898.678	29 03 39.84004	90 27 50.58898	-77.868	-76.518	2.468	0.625	ng
TE-40	125+50	02/29/2008	858	205130.326	3558579.885	3217403.354	746898.302	29 03 39.73867	90 27 50.60539	-77.344	-76.436	2.55	0.785	ng
TE-40	125+50	02/29/2008	859	205120.024	3558578.231	3217400.293	746898.027	29 03 39.63949	90 27 50.61795	-77.522	-76.375	2.611	0.731	ng
TE-40	125+50	02/29/2008	860	205110.877	3558576.807	3217397.255	746897.622	29 03 39.54118	90 27 50.63534	-77.523	-76.255	2.73	0.73	ng
TE-40	125+50	02/29/2008	861	205101.099	3558576.018	3217394.282	746897.387	29 03 39.44484	90 27 50.64639	-77.451	-76.141	2.844	0.752	ng
TE-40	125+50	02/29/2008	862	205090.848	3558574.639	3217391.266	746897.04	29 03 39.34716	90 27 50.66161	-77.368	-76.098	2.887	0.777	ng
TE-40	125+50	02/29/2008	863	205080.821	3558573.6	3217388.239	746896.668	29 03 39.24915	90 27 50.67775	-77.307	-75.933	3.052	0.796	ng
TE-40	125+50	02/29/2008	864	205070.879	3558572.132	3217385.205	746896.346	29 03 39.15092	90 27 50.69206	-77.188	-75.796	3.188	0.832	ng
TE-40	125+50	02/29/2008	865	205061.14	3558571.225	3217382.097	746896.033	29 03 39.05024	90 27 50.70611	-77.074	-75.586	3.398	0.867	ng
TE-40	125+50	02/29/2008	866	205051.263	3558569.949	3217378.933	746895.745	29 03 38.94771	90 27 50.71925	-77.031	-75.499	3.485	0.88	ng
TE-40	126+00	02/29/2008	867	205041.352	3558568.592	3217377.417	746910.961	29 03 38.88789	90 27 50.15828	-76.866	-75.539	3.444	0.93	ng
TE-40	126+00	02/29/2008	868	205031.419	3558567.397	3217380.546	746911.168	29 03 38.98931	90 27 50.14817	-76.729	-75.668	3.315	0.972	ng

TE40 Topographic Survey Data

Project Number	Group	Date	Point #	Northing_LSZ NAD83	Easting_LSZ NAD83	Northing_UTM NAD83	Easting_UTM NAD83	Latitude_Geographic NAD83	Longitude_Geographic NAD83	Ellipsoid_Height	Geoid99_Height	Elevation_NAVD88	Elevation_NAVD88	Description
		(MM/DD/YYYY)		(ft)	(ft)	(m)	(m)			(ft)	(ft)	(ft)	(m)	
TE-40	126+00	02/29/2008	869	205561.868	3558730.282	3217383.537	746911.567	29 03 39.08612	90 27 50.13105	-78.67	-75.788	3.196	0.383	ng
TE-40	126+00	02/29/2008	870	205551.361	3558729.469	3217386.639	746912.036	29 03 39.18648	90 27 50.11124	-78.671	-75.887	3.097	0.383	ng
TE-40	126+00	02/29/2008	871	205540.273	3558727.798	3217389.663	746912.22	29 03 39.28454	90 27 50.10204	-78.692	-76.005	2.98	0.376	ng
TE-40	126+00	02/29/2008	872	205531.035	3558726.674	3217392.818	746912.634	29 03 39.38666	90 27 50.08422	-78.699	-76.134	2.85	0.374	ng
TE-40	126+00	02/29/2008	873	205520.993	3558724.977	3217395.842	746912.899	29 03 39.48463	90 27 50.07204	-78.717	-76.065	2.92	0.368	ng
TE-40	126+00	02/29/2008	874	205510.595	3558724.146	3217398.747	746913.301	29 03 39.57866	90 27 50.05488	-78.721	-76.223	2.762	0.367	ng
TE-40	126+00	02/29/2008	875	205501.242	3558722.896	3217401.872	746913.663	29 03 39.67984	90 27 50.03902	-78.696	-76.302	2.683	0.375	ng
TE-40	126+00	02/29/2008	876	205490.244	3558721.629	3217404.98	746913.801	29 03 39.78064	90 27 50.03146	-78.746	-76.402	2.583	0.359	ng
TE-40	126+00	02/29/2008	877	205479.433	3558720.117	3217408	746914.203	29 03 39.87839	90 27 50.01419	-78.764	-76.506	2.479	0.354	ng
TE-40	126+00	02/29/2008	878	205468.731	3558720.142	3217410.852	746914.44	29 03 39.97080	90 27 50.00317	-78.807	-76.585	2.401	0.34	ng
TE-40	126+00	02/29/2008	879	205460.929	3558719.067	3217413.974	746914.766	29 03 40.07193	90 27 49.98863	-78.796	-76.699	2.287	0.344	ng
TE-40	126+00	02/29/2008	880	205451.722	3558717.766	3217416.974	746915.057	29 03 40.16908	90 27 49.97550	-78.793	-76.756	2.23	0.345	ng
TE-40	126+00	02/29/2008	881	205442.988	3558717.04	3217420.089	746915.423	29 03 40.26994	90 27 49.95950	-78.818	-76.84	2.147	0.337	ng
TE-40	126+00	02/29/2008	882	205433.003	3558715.904	3217423.111	746915.775	29 03 40.36781	90 27 49.94412	-78.795	-76.918	2.068	0.344	ng
TE-40	126+00	02/29/2008	883	205422.519	3558714.35	3217426.122	746916.164	29 03 40.46528	90 27 49.92732	-78.824	-76.936	2.051	0.335	ng
TE-40	126+00	02/29/2008	884	205411.172	3558712.914	3217428.987	746916.474	29 03 40.55806	90 27 49.91360	-78.843	-76.892	2.095	0.329	ng
TE-40	126+00	02/29/2008	885	205400.55	3558712.261	3217431.979	746916.658	29 03 40.65505	90 27 49.90443	-78.818	-77.103	1.884	0.337	ng
TE-40	126+00	02/29/2008	886	205391.188	3558710.663	3217435.168	746917.103	29 03 40.75828	90 27 49.88546	-78.784	-77.157	1.83	0.347	ng
TE-40	126+00	02/29/2008	887	205378.886	3558709.197	3217438.284	746917.378	29 03 40.85924	90 27 49.87281	-78.852	-77.16	1.828	0.326	ng
TE-40	126+00	02/29/2008	888	205369.96	3558707.716	3217441.284	746917.587	29 03 40.95646	90 27 49.86271	-78.833	-77.194	1.793	0.332	ng
TE-40	126+00	02/29/2008	889	205359.881	3558707.085	3217444.115	746917.926	29 03 41.04812	90 27 49.84792	-78.868	-77.199	1.789	0.322	ng
TE-40	126+00	02/29/2008	890	205349.82	3558706.096	3217447.134	746918.277	29 03 41.14586	90 27 49.83256	-78.859	-77.252	1.736	0.324	ng
TE-40	126+00	02/29/2008	891	205340.169	3558705.271	3217450.178	746918.607	29 03 41.24445	90 27 49.81797	-78.876	-77.303	1.685	0.319	ng
TE-40	126+00	02/29/2008	892	205330.468	3558703.798	3217453.334	746918.908	29 03 41.34669	90 27 49.80432	-78.927	-77.342	1.646	0.303	ng
TE-40	126+00	02/29/2008	893	205320.898	3558701.989	3217456.362	746919.255	29 03 41.44474	90 27 49.78908	-78.834	-77.429	1.559	0.332	ng
TE-40	126+00	02/29/2008	894	205310.367	3558701.826	3217459.495	746919.605	29 03 41.54620	90 27 49.77369	-78.825	-77.542	1.447	0.334	ng
TE-40	126+00	02/29/2008	895	205301.342	3558699.773	3217460.774	746919.665	29 03 41.58767	90 27 49.77043	-78.949	-77.63	1.359	0.296	ng
TE-40	126+00	02/29/2008	896	205294.086	3558698.651	3217462.566	746919.889	29 03 41.64569	90 27 49.76074	-78.89	-77.72	1.269	0.314	ng
TE-40	126+00	02/29/2008	897	205286.418	3558698.002	3217464.819	746920.101	29 03 41.71868	90 27 49.75112	-78.718	-77.72	1.269	0.367	ng
TE-40	126+00	02/29/2008	898	205281.359	3558698.318	3217467.625	746920.307	29 03 41.80963	90 27 49.74129	-78.653	-77.75	1.239	0.386	ng
TE-40	126+00	02/29/2008	899	205275.906	3558696.843	3217469.979	746920.681	29 03 41.88576	90 27 49.72558	-78.567	-77.799	1.19	0.413	ng
TE-40	126+00	02/29/2008	900	205267.71	3558697.277	3217472.605	746920.668	29 03 41.97102	90 27 49.72400	-78.518	-77.823	1.167	0.428	ng
TE-40	126+00	02/29/2008	901	205257.989	3558695.778	3217474.879	746920.829	29 03 42.04474	90 27 49.71622	-78.391	-77.842	1.147	0.466	ng
TE-40	126+00	02/29/2008	902	205247.575	3558693.893	3217477.497	746921.316	29 03 42.12938	90 27 49.69615	-78.382	-77.795	1.195	0.469	ng
TE-40	126+00	02/29/2008	903	205237.89	3558692.482	3217480.113	746921.492	29 03 42.21418	90 27 49.68758	-78.325	-77.865	1.125	0.486	ng
TE-40	126+00	02/29/2008	904	205228.092	3558692.175	3217482.658	746921.718	29 03 42.29664	90 27 49.67721	-78.294	-77.889	1.101	0.496	ng
TE-40	126+00	02/29/2008	905	205217.318	3558690.935	3217485.038	746922.184	29 03 42.37355	90 27 49.65810	-78.245	-77.965	1.025	0.511	ng
TE-40	126+00	02/29/2008	906	205207.928	3558689.809	3217487.295	746922.324	29 03 42.44673	90 27 49.65111	-78.105	-78.026	0.965	0.553	ng
TE-40	126+00	02/29/2008	907	205197.443	3558688.201	3217489.924	746922.72	29 03 42.53179	90 27 49.63441	-78.096	-78.089	0.902	0.556	ng
TE-40	126+00	02/29/2008	908	205187.842	3558686.801	3217492.381	746922.884	29 03 42.61144	90 27 49.62640	-78.077	-78.1	0.891	0.561	ng
TE-40	126+00	02/29/2008	909	205177.828	3558686.064	3217493.14	746922.879	29 03 42.63606	90 27 49.62597	-78.016	-78.138	0.853	0.58	ng
TE-40	126+00	02/29/2008	910	205167.873	3558684.806	3217494.327	746923.228	29 03 42.67436	90 27 49.61214	-78.009	-78.212	0.779	0.582	ng
TE-40	126+00	02/29/2008	911	205157.963	3558683.633	3217496.176	746923.293	29 03 42.73435	90 27 49.60827	-77.935	-78.196	0.795	0.605	ng
TE-40	126+00	02/29/2008	912	205147.538	3558681.999	3217496.758	746923.395	29 03 42.75315	90 27 49.60401	-77.872	-78.264	0.727	0.624	ng
TE-40	126+00	02/29/2008	913	205137.045	3558681.255	3217497.934	746923.503	29 03 42.79126	90 27 49.59911	-77.795	-78.337	0.654	0.647	ng
TE-40	126+00	02/29/2008	914	205127.322	3558679.299	3217499.085	746923.678	29 03 42.82849	90 27 49.59173	-77.732	-78.125	0.867	0.666	ng
TE-40	126+50	02/29/2008	915	205117.833	3558678.202	3217586.967	746948.023	29 03 45.66426	90 27 48.62239	-77.697	-78.176	0.82	0.677	ng
TE-40	126+50	02/29/2008	916	205108.137	3558677.886	3217585.076	746947.693	29 03 45.60310	90 27 48.63607	-77.596	-77.902	1.094	0.708	ng

TE40 Topographic Survey Data

Project Number	Group	Date	Point #	Northing_LSZ NAD83	Easting_LSZ NAD83	Northing_UTM NAD83	Easting_UTM NAD83	Latitude_Geographic NAD83	Longitude_Geographic NAD83	Ellipsoid_Height	Geoid99_Height	Elevation_NAVD88	Elevation_NAVD88	Description
		(MM/DD/YYYY)		(ft)	(ft)	(m)	(m)			(ft)	(ft)	(ft)	(m)	
TE-40	126+50	02/29/2008	917	205098.347	3558676.565	3217582.676	746947.416	29 03 45.52538	90 27 48.64821	-77.522	-77.706	1.29	0.73	ng
TE-40	126+50	02/29/2008	918	205088.485	3558674.786	3217580.838	746947.388	29 03 45.46575	90 27 48.65072	-77.449	-77.639	1.357	0.753	ng
TE-40	126+50	02/29/2008	919	205078.163	3558673.686	3217577.762	746947.012	29 03 45.36615	90 27 48.66704	-77.373	-77.596	1.399	0.776	ng
TE-40	126+50	02/29/2008	920	205068.41	3558672.767	3217574.509	746946.708	29 03 45.26077	90 27 48.68087	-77.233	-77.569	1.427	0.818	ng
TE-40	126+50	02/29/2008	921	205058.182	3558671.434	3217571.444	746946.349	29 03 45.16153	90 27 48.69656	-77.098	-77.624	1.371	0.859	ng
TE-40	126+50	02/29/2008	922	205048.441	3558670.154	3217568.399	746946.142	29 03 45.06284	90 27 48.70665	-77.029	-77.662	1.334	0.88	ng
TE-40	126+50	02/29/2008	923	205038.433	3558668.982	3217565.28	746945.778	29 03 44.96183	90 27 48.72258	-76.812	-77.679	1.316	0.946	ng
TE-40	126+50	02/29/2008	924	205028.862	3558668.487	3217562.385	746945.501	29 03 44.86804	90 27 48.73510	-76.667	-77.72	1.275	0.991	ng
TE-40	126+50	02/29/2008	925	205018.822	3558667.263	3217559.548	746945.314	29 03 44.77610	90 27 48.74428	-76.61	-77.762	1.233	1.008	ng
TE-40	126+50	02/29/2008	926	205009.892	3558665.856	3217556.767	746945.034	29 03 44.68600	90 27 48.75685	-76.541	-77.71	1.284	1.029	ng
TE-40	126+50	02/29/2008	927	204999.987	3558664.355	3217553.754	746944.774	29 03 44.58837	90 27 48.76883	-76.424	-77.731	1.263	1.064	ng
TE-40	126+50	02/29/2008	928	204993.931	3558714.583	3217550.679	746944.485	29 03 44.48878	90 27 48.78195	-76.649	-77.706	1.288	0.996	ng
TE-40	126+50	02/29/2008	929	205004.035	3558715.569	3217547.61	746943.751	29 03 44.38966	90 27 48.81150	-76.766	-77.738	1.256	0.96	ng
TE-40	126+50	02/29/2008	930	205013.941	3558716.639	3217544.403	746943.548	29 03 44.28571	90 27 48.82156	-76.879	-77.739	1.255	0.926	ng
TE-40	126+50	02/29/2008	931	205023.447	3558718.181	3217541.016	746943.086	29 03 44.17607	90 27 48.84133	-76.908	-77.76	1.234	0.917	ng
TE-40	126+50	02/29/2008	932	205033.215	3558718.992	3217538.195	746942.782	29 03 44.08471	90 27 48.85479	-76.988	-77.767	1.227	0.892	ng
TE-40	126+50	02/29/2008	933	205632.108	3558587.638	3217535.126	746942.308	29 03 43.98543	90 27 48.87476	-79.274	-77.785	1.208	0.199	bow
TE-40	126+50	02/29/2008	934	205642.954	3558588.447	3217531.953	746942.098	29 03 43.88256	90 27 48.88502	-79.459	-77.789	1.204	0.143	ng
TE-40	126+50	02/29/2008	935	205652.533	3558589.901	3217529.096	746941.757	29 03 43.79007	90 27 48.89990	-79.603	-77.764	1.229	0.099	bow
TE-40	126+50	02/29/2008	936	205664.332	3558592.061	3217525.738	746941.418	29 03 43.68129	90 27 48.91512	-79.499	-77.813	1.179	0.131	bow
TE-40	126+50	02/29/2008	937	205674.974	3558592.965	3217522.436	746941.002	29 03 43.57439	90 27 48.93308	-79.553	-77.832	1.161	0.115	bow
TE-40	126+50	02/29/2008	938	205684.589	3558594.765	3217519.173	746941.056	29 03 43.46844	90 27 48.93371	-79.543	-77.876	1.117	0.118	bow
TE-40	126+50	02/29/2008	939	205691.251	3558594.959	3217516.79	746940.761	29 03 43.39129	90 27 48.94649	-79.745	-77.864	1.128	0.056	bow
TE-40	126+50	02/29/2008	940	205454.526	3558616.898	3217513.978	746940.403	29 03 43.30025	90 27 48.96193	-79.059	-77.861	1.131	0.264	ng
TE-40	126+50	02/29/2008	941	205464.54	3558619.499	3217511.312	746940.219	29 03 43.21384	90 27 48.97086	-79	-77.886	1.106	0.282	ng
TE-40	126+50	02/29/2008	942	205472.603	3558620.513	3217508.263	746939.915	29 03 43.11509	90 27 48.98451	-79.074	-77.863	1.129	0.259	ng
TE-40	126+50	02/29/2008	943	205482.154	3558620.308	3217505.06	746939.486	29 03 43.01142	90 27 49.00292	-79.17	-77.892	1.1	0.23	ng
TE-40	126+50	02/29/2008	944	205491	3558621.823	3217501.595	746939.096	29 03 42.89920	90 27 49.02007	-79.174	-77.912	1.08	0.229	ng
TE-40	126+50	02/29/2008	945	205499.351	3558622.516	3217498.354	746938.942	29 03 42.79410	90 27 49.02834	-79.166	-77.886	1.105	0.232	eom
TE-40	126+50	02/29/2008	946	205646.976	3558639.752	3217495.493	746938.495	29 03 42.70155	90 27 49.04714	-79.531	-77.851	1.139	0.121	bow
TE-40	126+50	02/29/2008	947	205658.205	3558641.679	3217491.736	746938.1	29 03 42.57988	90 27 49.06471	-79.378	-77.92	1.071	0.168	bow
TE-40	126+50	02/29/2008	948	205669.456	3558642.552	3217489.009	746937.687	29 03 42.49163	90 27 49.08216	-79.336	-77.9	1.09	0.181	bow
TE-40	126+50	02/29/2008	949	205679.32	3558644.708	3217485.934	746937.537	29 03 42.39191	90 27 49.09013	-79.304	-77.935	1.055	0.191	bow
TE-40	126+50	02/29/2008	950	205688.78	3558650.012	3217482.862	746937.278	29 03 42.29239	90 27 49.10213	-79.234	-77.927	1.063	0.212	eom
TE-40	126+50	02/29/2008	951	205699.473	3558647.714	3217479.916	746937.068	29 03 42.19691	90 27 49.11225	-79.328	-77.944	1.046	0.183	eom
TE-40	126+50	02/29/2008	952	205699.837	3558645.986	3217476.953	746936.66	29 03 42.10099	90 27 49.12968	-79.359	-77.995	0.995	0.174	bow
TE-40	126+50	02/29/2008	953	205707.723	3558646.926	3217474.028	746936.149	29 03 42.00639	90 27 49.15088	-79.329	-77.902	1.088	0.183	bow
TE-40	126+50	02/29/2008	954	205717.486	3558648.754	3217470.816	746936.144	29 03 41.90216	90 27 49.15362	-79.35	-77.892	1.097	0.176	bow
TE-40	126+50	02/29/2008	955	205726.407	3558649.726	3217468.056	746935.556	29 03 41.81297	90 27 49.17752	-79.49	-78.018	0.972	0.134	bow
TE-40	126+50	02/29/2008	956	205734.388	3558649.963	3217465.839	746935.245	29 03 41.74123	90 27 49.19078	-79.588	-77.957	1.031	0.104	bow
TE-40	126+50	02/29/2008	957	205736.744	3558650.546	3217463.499	746935.08	29 03 41.66537	90 27 49.19875	-79.652	-77.786	1.203	0.085	eow
TE-40	126+50	02/29/2008	958	205740.86	3558651.92	3217461.958	746935.198	29 03 41.61527	90 27 49.19562	-79.824	-77.721	1.268	0.032	bow
TE-40	126+50	02/29/2008	959	205746.705	3558652.167	3217460.289	746934.771	29 03 41.56140	90 27 49.21271	-80.264	-77.634	1.354	-0.102	bow
TE-40	126+50	02/29/2008	960	205748.95	3558653.148	3217457.793	746934.938	29 03 41.48023	90 27 49.20852	-80.428	-77.586	1.403	-0.152	bow
TE-40	126+50	02/29/2008	961	205756.146	3558652.952	3217454.823	746934.523	29 03 41.38411	90 27 49.22624	-80.598	-77.459	1.53	-0.204	bow
TE-40	126+50	02/29/2008	962	205763.084	3558653.79	3217451.64	746933.992	29 03 41.28117	90 27 49.24837	-80.354	-77.449	1.539	-0.129	bow
TE-40	126+50	02/29/2008	963	205768.966	3558654.874	3217448.681	746933.603	29 03 41.18540	90 27 49.26509	-79.948	-77.393	1.595	-0.005	bow
TE-40	126+50	02/29/2008	964	205776.998	3558656.01	3217445.693	746933.551	29 03 41.08843	90 27 49.26939	-79.679	-77.362	1.626	0.077	bow

TE40 Topographic Survey Data

Project Number	Group	Date	Point #	Northing_LSZ NAD83	Easting_LSZ NAD83	Northing_UTM NAD83	Easting_UTM NAD83	Latitude_Geographic NAD83	Longitude_Geographic NAD83	Ellipsoid_Height	Geoid99_Height	Elevation_NAVD88	Elevation_NAVD88	Description
		(MM/DD/YYYY)		(ft)	(ft)	(m)	(m)			(ft)	(ft)	(ft)	(m)	
TE-40	126+50	02/29/2008	965	205780.82	3558656.721	3217442.403	746933.219	29 03 40.98187	90 27 49.28428	-79.581	-77.312	1.675	0.107	bow
TE-40	126+50	02/29/2008	966	205791.514	3558656.704	3217439.536	746932.915	29 03 40.88900	90 27 49.29777	-79.38	-77.173	1.815	0.168	bow
TE-40	126+50	02/29/2008	967	205802.098	3558658.925	3217436.332	746932.47	29 03 40.78533	90 27 49.31679	-79.397	-77.163	1.824	0.163	bow
TE-40	126+50	02/29/2008	968	205811.732	3558659.836	3217433.4	746932.084	29 03 40.69040	90 27 49.33338	-79.55	-77.145	1.842	0.116	bow
TE-40	126+50	02/29/2008	969	205822.094	3558661.538	3217430.344	746931.901	29 03 40.59132	90 27 49.34254	-79.664	-77.084	1.903	0.081	bow
TE-40	126+50	02/29/2008	970	205833.524	3558662.691	3217427.303	746931.56	29 03 40.49287	90 27 49.35757	-79.566	-77.077	1.91	0.112	bow
TE-40	126+50	02/29/2008	971	205844.05	3558663.413	3217424.277	746931.245	29 03 40.39486	90 27 49.37163	-79.633	-77.003	1.984	0.091	bow
TE-40	126+50	02/29/2008	972	205855.74	3558665.119	3217421.092	746930.791	29 03 40.29178	90 27 49.39093	-79.571	-76.939	2.047	0.11	bow
TE-40	126+50	02/29/2008	973	205866.963	3558666.725	3217417.89	746930.608	29 03 40.18797	90 27 49.40021	-79.572	-76.862	2.124	0.11	bow
TE-40	126+50	02/29/2008	974	205878.431	3558667.346	3217414.918	746930.053	29 03 40.09187	90 27 49.42308	-79.631	-76.8	2.186	0.092	bow
TE-40	126+50	02/29/2008	975	205889.095	3558668.529	3217412.02	746929.759	29 03 39.99802	90 27 49.43625	-79.671	-76.764	2.221	0.08	bow
TE-40	126+50	02/29/2008	976	205900.311	3558670.12	3217409.063	746929.704	29 03 39.90206	90 27 49.44064	-79.71	-76.663	2.322	0.068	bow
TE-40	126+50	02/29/2008	977	205909.185	3558670.879	3217406.073	746929.343	29 03 39.80524	90 27 49.45636	-79.7	-76.589	2.396	0.071	bow
TE-40	126+50	02/29/2008	978	205918.736	3558672.111	3217403.058	746928.842	29 03 39.70775	90 27 49.47725	-79.68	-76.516	2.469	0.077	bow
TE-40	126+50	02/29/2008	979	205927.69	3558673.263	3217399.907	746928.551	29 03 39.60566	90 27 49.49052	-79.617	-76.44	2.545	0.096	bow
TE-40	126+50	02/29/2008	980	205937.775	3558673.856	3217396.93	746928.312	29 03 39.50918	90 27 49.50171	-79.658	-76.301	2.684	0.084	ng
TE-40	126+50	02/29/2008	981	205954.511	3558676.03	3217393.806	746927.949	29 03 39.40803	90 27 49.51760	-79.694	-76.165	2.819	0.073	bow
TE-40	126+50	02/29/2008	982	205987.064	3558630.21	3217390.831	746927.6	29 03 39.31170	90 27 49.53286	-79.707	-76.097	2.888	0.069	bow
TE-40	126+50	02/29/2008	983	205981.711	3558629.017	3217387.775	746927.286	29 03 39.21272	90 27 49.54692	-79.688	-75.879	3.105	0.075	bow
TE-40	126+50	02/29/2008	984	205975.184	3558628.894	3217384.855	746927.175	29 03 39.11801	90 27 49.55332	-79.668	-75.734	3.25	0.081	bow
TE-40	126+50	02/29/2008	985	205964.579	3558627.398	3217381.789	746926.845	29 03 39.01872	90 27 49.56796	-79.682	-75.676	3.307	0.077	bow
TE-40	126+50	02/29/2008	986	205952.902	3558625.939	3217379.061	746926.454	29 03 38.93042	90 27 49.58458	-79.679	-75.609	3.375	0.078	bow
TE-40	126+50	02/29/2008	987	205941.564	3558624.557	3217376.035	746926.038	29 03 38.83248	90 27 49.60234	-79.691	-75.492	3.492	0.074	bow
TE-40	127+00	02/29/2008	988	205929.663	3558623.459	3217374.402	746941.376	29 03 38.76876	90 27 49.03695	-79.672	-75.716	3.267	0.08	bow
TE-40	127+00	02/29/2008	989	205919.395	3558621.488	3217377.486	746941.634	29 03 38.86871	90 27 49.02497	-79.644	-75.833	3.15	0.088	bow
TE-40	127+00	02/29/2008	990	205908.165	3558620.28	3217380.511	746941.918	29 03 38.96669	90 27 49.01207	-79.63	-75.946	3.037	0.092	bow
TE-40	127+00	02/29/2008	991	205896.495	3558619.38	3217383.415	746942.348	29 03 39.06067	90 27 48.99388	-79.641	-75.976	3.008	0.089	bow
TE-40	127+00	02/29/2008	992	205884.693	3558617.783	3217386.397	746942.554	29 03 39.15731	90 27 48.98391	-79.661	-76.055	2.928	0.083	bow
TE-40	127+00	02/29/2008	993	205872.828	3558616.561	3217389.601	746943.018	29 03 39.26101	90 27 48.96420	-79.662	-76.176	2.808	0.083	bow
TE-40	127+00	02/29/2008	994	205861.199	3558615.613	3217392.59	746943.28	29 03 39.35785	90 27 48.95214	-79.651	-76.165	2.819	0.086	bow
TE-40	127+00	02/29/2008	995	205849.817	3558613.8	3217395.669	746943.654	29 03 39.45754	90 27 48.93588	-79.642	-76.23	2.754	0.088	bow
TE-40	127+00	02/29/2008	996	205839.201	3558611.68	3217398.779	746943.83	29 03 39.55837	90 27 48.92691	-79.652	-76.331	2.653	0.085	bow
TE-40	127+00	02/29/2008	997	205826.965	3558611.32	3217401.893	746944.196	29 03 39.65919	90 27 48.91090	-79.643	-76.397	2.588	0.088	bow
TE-40	127+00	02/29/2008	998	205816.531	3558609.497	3217404.692	746944.489	29 03 39.74984	90 27 48.89788	-79.727	-76.49	2.495	0.062	bow
TE-40	127+00	02/29/2008	999	205809.571	3558609.04	3217407.823	746944.713	29 03 39.85133	90 27 48.88711	-79.632	-76.588	2.397	0.091	bow
TE-40	127+00	02/29/2008	1000	205798.332	3558606.929	3217410.846	746945.163	29 03 39.94914	90 27 48.86807	-79.801	-76.68	2.305	0.04	bow
TE-40	127+00	02/29/2008	1001	205789.385	3558605.571	3217413.886	746945.497	29 03 40.04760	90 27 48.85330	-79.866	-76.756	2.229	0.02	bow
TE-40	127+00	02/29/2008	1002	205782.832	3558605.562	3217416.799	746945.673	29 03 40.14202	90 27 48.84449	-80.072	-76.851	2.135	-0.043	bow
TE-40	127+00	02/29/2008	1003	205775.047	3558604.676	3217419.844	746946.038	29 03 40.24061	90 27 48.82859	-80.608	-76.912	2.074	-0.206	bow
TE-40	127+00	02/29/2008	1004	205769.313	3558604.057	3217422.932	746946.476	29 03 40.34057	90 27 48.80996	-80.728	-76.964	2.022	-0.243	bow
TE-40	127+00	02/29/2008	1005	205858.201	3558764.959	3217426.015	746946.879	29 03 40.44034	90 27 48.79260	-79.701	-77.049	1.937	0.07	bow
TE-40	127+00	02/29/2008	1006	205846.805	3558764.087	3217428.846	746947.031	29 03 40.53215	90 27 48.78474	-79.676	-77.087	1.9	0.078	bow
TE-40	127+00	02/29/2008	1007	205836.6	3558762.466	3217432.012	746947.383	29 03 40.63466	90 27 48.76922	-79.632	-77.16	1.827	0.091	bow
TE-40	127+00	02/29/2008	1008	205825.789	3558761.735	3217435.162	746947.503	29 03 40.73683	90 27 48.76228	-79.51	-77.218	1.768	0.128	bow
TE-40	127+00	02/29/2008	1009	205817.687	3558761.391	3217437.995	746948.018	29 03 40.82844	90 27 48.74100	-79.468	-77.253	1.734	0.141	bow
TE-40	127+00	02/29/2008	1010	205809.366	3558759.231	3217441.042	746948.128	29 03 40.92726	90 27 48.73453	-79.497	-77.29	1.698	0.132	bow
TE-40	127+00	02/29/2008	1011	205798.698	3558759.702	3217444.134	746948.516	29 03 41.02736	90 27 48.71773	-79.581	-77.32	1.668	0.106	bow
TE-40	127+00	02/29/2008	1012	205789.895	3558758.145	3217447.262	746948.873	29 03 41.12866	90 27 48.70205	-79.452	-77.416	1.572	0.146	bow

TE40 Topographic Survey Data

Project Number	Group	Date	Point #	Northing_LSZ NAD83	Easting_LSZ NAD83	Northing_UTM NAD83	Easting_UTM NAD83	Latitude_Geographic NAD83	Longitude_Geographic NAD83	Ellipsoid_Height	Geoid99_Height	Elevation_NAVD88	Elevation_NAVD88	Description
		(MM/DD/YYYY)		(ft)	(ft)	(m)	(m)			(ft)	(ft)	(ft)	(m)	
TE-40	127+00	02/29/2008	1013	205779.628	3558755.82	3217450.127	746949.318	29 03 41.22134	90 27 48.68333	-79.486	-77.43	1.557	0.135	bow
TE-40	127+00	02/29/2008	1014	205772.513	3558755.012	3217453.055	746949.591	29 03 41.31620	90 27 48.67093	-79.483	-77.462	1.526	0.136	bow
TE-40	125+00	03/01/2008	1015	205767.379	3558754.732	3217540.084	746897.053	29 03 44.17797	90 27 50.54282	-79.495	-78.049	0.945	0.133	bow
TE-40	125+00	03/01/2008	1016	205763.665	3558754.664	3217543.542	746897.656	29 03 44.28979	90 27 50.51780	-79.572	-78.065	0.929	0.109	bow
TE-40	125+00	03/01/2008	1017	205754.421	3558753.944	3217546.986	746897.85	29 03 44.40146	90 27 50.50791	-79.798	-78.031	0.964	0.04	bow
TE-40	125+00	03/01/2008	1018	205748.981	3558753.12	3217550.871	746898.137	29 03 44.52737	90 27 50.49421	-79.908	-78.045	0.95	0.006	bow
TE-40	125+00	03/01/2008	1019	205740.457	3558751.492	3217554.688	746898.546	29 03 44.65098	90 27 50.47608	-79.937	-78.103	0.892	-0.002	bow
TE-40	125+00	03/01/2008	1020	205732.768	3558751.228	3217557.254	746898.954	29 03 44.73400	90 27 50.45897	-79.942	-78.186	0.809	-0.004	bow
TE-40	125+00	03/01/2008	1021	205727.72	3558750.456	3217559.158	746899.194	29 03 44.79563	90 27 50.44856	-79.733	-78.294	0.702	0.06	bow
TE-40	125+00	03/01/2008	1022	205719.435	3558749.685	3217561.774	746899.549	29 03 44.88031	90 27 50.43339	-79.547	-78.336	0.659	0.116	bow
TE-40	125+00	03/01/2008	1023	205710.016	3558747.283	3217563.61	746899.662	29 03 44.93983	90 27 50.42773	-79.321	-78.479	0.517	0.185	bow
TE-40	125+00	03/01/2008	1024	205700.834	3558747.181	3217565.224	746899.734	29 03 44.99218	90 27 50.42380	-79.458	-78.307	0.689	0.144	bow
TE-40	125+00	03/01/2008	1025	205696.721	3558746.018	3217568.418	746899.967	29 03 45.09568	90 27 50.41266	-79.471	-78.342	0.654	0.139	bow
TE-40	125+00	03/01/2008	1026	205919.124	3558822.73	3217571.728	746900.167	29 03 45.20299	90 27 50.40262	-79.826	-78.527	0.469	0.032	bow
TE-40	125+00	03/01/2008	1027	205882.883	3558718.694	3217574.654	746900.57	29 03 45.29770	90 27 50.38542	-79.635	-78.67	0.326	0.091	bow
TE-40	125+00	03/01/2008	1028	205867.567	3558715.809	3217578.26	746901.178	29 03 45.41434	90 27 50.36008	-79.647	-78.566	0.43	0.087	bow
TE-40	125+00	03/01/2008	1029	205856.501	3558714.258	3217581.508	746901.409	29 03 45.51962	90 27 50.34898	-79.677	-78.621	0.376	0.078	bow
TE-40	125+00	03/01/2008	1030	205845.875	3558713.517	3217584.447	746901.917	29 03 45.61466	90 27 50.32788	-79.624	-78.611	0.386	0.094	bow
TE-40	125+00	03/01/2008	1031	205836.4	3558712.205	3217586.479	746901.947	29 03 45.68060	90 27 50.32512	-79.525	-78.813	0.184	0.124	bow
TE-40	125+50	03/01/2008	1032	205831.564	3558712.849	3217514.404	746909.641	29 03 43.33558	90 27 50.09817	-79.429	-78.126	0.866	0.153	bow
TE-40	125+50	03/01/2008	1033	205821.289	3558710.97	3217517.468	746910.391	29 03 43.43452	90 27 50.06801	-79.397	-78.067	0.925	0.163	bow
TE-40	125+50	03/01/2008	1034	205808.462	3558709.095	3217519.93	746910.666	29 03 43.51426	90 27 50.05590	-79.474	-78.142	0.851	0.139	bow
TE-40	125+50	03/01/2008	1035	205796.769	3558708.437	3217522.841	746910.563	29 03 43.60882	90 27 50.05739	-79.53	-78.238	0.755	0.122	bow
TE-40	125+50	03/01/2008	1036	205791.675	3558706.785	3217525.545	746910.987	29 03 43.69627	90 27 50.03956	-79.451	-78.243	0.751	0.146	bow
TE-40	125+50	03/01/2008	1037	205781.873	3558706.37	3217528.093	746911.163	29 03 43.77889	90 27 50.03104	-79.443	-78.234	0.76	0.148	bow
TE-40	125+50	03/01/2008	1038	205770.632	3558705.945	3217573.172	746915.791	29 03 45.23895	90 27 49.82422	-79.496	-78.599	0.397	0.132	bow
TE-40	125+50	03/01/2008	1039	205760.938	3558703.973	3217576.603	746916.331	29 03 45.34996	90 27 49.80155	-79.693	-78.446	0.55	0.072	125+00
TE-40	125+50	03/01/2008	1040	205751.428	3558701.929	3217580.037	746916.549	29 03 45.46127	90 27 49.79075	-80.027	-78.403	0.593	-0.03	bow
TE-40	125+50	03/01/2008	1041	205744.787	3558702.721	3217583.053	746917.165	29 03 45.55876	90 27 49.76562	-80.241	-78.372	0.625	-0.095	bow
TE-40	125+50	03/01/2008	1042	205739.221	3558701.681	3217585.96	746918.741	29 03 45.65200	90 27 49.70505	-80.001	-78.302	0.695	-0.022	bow
TE-40	125+50	03/01/2008	1043	205734.678	3558701.35	3217589.21	746917.995	29 03 45.75803	90 27 49.73003	-79.637	-78.396	0.601	0.089	bow
TE-40	125+50	03/01/2008	1044	205730.71	3558701.137	3217589.313	746917.467	29 03 45.76176	90 27 49.74946	-79.402	-78.427	0.57	0.161	bow
TE-40	125+50	03/01/2008	1045	205722.195	3558699.412	3217591.721	746917.72	29 03 45.83975	90 27 49.73820	-79.168	-78.397	0.6	0.232	eom
TE-40	125+50	03/01/2008	1046	205712.087	3558697.273	3217594.706	746918.236	29 03 45.93626	90 27 49.71677	-79.103	-78.418	0.579	0.252	ng
TE-40	125+50	03/01/2008	1047	205700.704	3558696.212	3217597.429	746918.495	29 03 46.02450	90 27 49.70505	-78.838	-78.557	0.44	0.333	ng
TE-40	125+50	03/01/2008	1048	205689.561	3558695.603	3217599.863	746918.533	29 03 46.10348	90 27 49.70170	-78.788	-78.656	0.342	0.348	bow
TE-40	125+50	03/01/2008	1049	205678.936	3558694.979	3217600.584	746918.701	29 03 46.12676	90 27 49.69493	-78.721	-78.719	0.278	0.368	ng
TE-40	125+50	03/01/2008	1050	205668.854	3558693.855	3217601.845	746919.102	29 03 46.16740	90 27 49.67910	-78.74	-78.892	0.106	0.362	ng
TE-40	125+50	03/01/2008	1051	205658.242	3558692.298	3217603.628	746919.152	29 03 46.22525	90 27 49.67582	-78.768	-79.332	-0.334	0.354	ng
TE-40	125+50	03/01/2008	1052	205646.885	3558691.279	3217604.316	746919.442	29 03 46.24740	90 27 49.66457	-78.772	-79.496	-0.498	0.352	ng
TE-40	125+50	03/01/2008	1053	205636.421	3558689.463	3217606.509	746919.352	29 03 46.31865	90 27 49.66616	-78.763	-79.666	-0.668	0.355	ng
TE-40	125+50	03/01/2008	1054	205624.037	3558688.301	3217608.628	746919.578	29 03 46.38726	90 27 49.65613	-78.814	-79.423	-0.424	0.339	ng
TE-40	125+50	03/01/2008	1055	205614.32	3558686.816	3217610.426	746919.883	29 03 46.44541	90 27 49.64341	-78.862	-79.017	-0.018	0.325	ng
TE-40	125+50	03/01/2008	1056	205604.538	3558685.357	3217612.879	746920.195	29 03 46.52483	90 27 49.62993	-78.825	-78.746	0.252	0.336	ng
TE-40	125+50	03/01/2008	1057	205593.905	3558683.814	3217614.047	746920.396	29 03 46.56261	90 27 49.62159	-78.856	-78.648	0.35	0.326	ng
TE-40	125+50	03/01/2008	1058	205583.4	3558681.571	3217617.308	746920.345	29 03 46.66848	90 27 49.62087	-78.888	-78.447	0.551	0.317	125+00
TE-40	125+50	03/01/2008	1059	205572.969	3558681.587	3217620.544	746920.978	29 03 46.77308	90 27 49.59494	-78.94	-78.465	0.534	0.301	ng
TE-40	125+50	03/01/2008	1060	205563.044	3558680.26	3217623.484	746921.214	29 03 46.86838	90 27 49.58385	-78.857	-78.618	0.381	0.326	ng

TE40 Topographic Survey Data

Project Number	Group	Date	Point #	Northing_LSZ NAD83	Easting_LSZ NAD83	Northing_UTM NAD83	Easting_UTM NAD83	Latitude_Geographic NAD83	Longitude_Geographic NAD83	Ellipsoid_Height	Geoid99_Height	Elevation_NAVD88	Elevation_NAVD88	Description
		(MM/DD/YYYY)		(ft)	(ft)	(m)	(m)			(ft)	(ft)	(ft)	(m)	
TE-40	125+50	03/01/2008	1061	205552.016	3558678.822	3217626.651	746921.689	29 03 46.97083	90 27 49.56379	-78.918	-78.732	0.267	0.307	ng
TE-40	125+50	03/01/2008	1062	205542.039	3558678.367	3217630.14	746921.992	29 03 47.08389	90 27 49.54982	-78.89	-78.633	0.366	0.316	ng
TE-40	125+50	03/01/2008	1063	205532.071	3558676.582	3217633.352	746922.168	29 03 47.18803	90 27 49.54078	-78.885	-78.701	0.299	0.317	ng
TE-40	125+50	03/01/2008	1064	205521.949	3558676.008	3217636.923	746922.638	29 03 47.30362	90 27 49.52056	-78.914	-78.64	0.361	0.308	ng
TE-40	125+50	03/01/2008	1065	205511.558	3558674.36	3217640.351	746923.08	29 03 47.41460	90 27 49.50151	-78.98	-78.64	0.36	0.288	ng
TE-40	125+50	03/01/2008	1066	205502.199	3558672.758	3217643.85	746923.221	29 03 47.52808	90 27 49.49353	-78.969	-78.7	0.301	0.291	ng
TE-40	125+50	03/01/2008	1067	205492.637	3558671.56	3217647.106	746923.536	29 03 47.63355	90 27 49.47929	-78.945	-78.739	0.261	0.299	ng
TE-40	125+50	03/01/2008	1068	205481.54	3558671.038	3217650.532	746923.974	29 03 47.74446	90 27 49.46040	-79.037	-78.778	0.223	0.271	ng
TE-40	125+50	03/01/2008	1069	205471.212	3558670.277	3217653.241	746924.167	29 03 47.83225	90 27 49.45109	-79.014	-78.768	0.233	0.278	ng
TE-40	125+50	03/01/2008	1070	205460.558	3558668.392	3217656.158	746924.502	29 03 47.92670	90 27 49.43640	-79.089	-78.749	0.253	0.255	ng
TE-40	125+50	03/01/2008	1071	205451.204	3558668.112	3217658.893	746924.815	29 03 48.01525	90 27 49.42265	-79.085	-78.685	0.316	0.256	ng
TE-40	125+50	03/01/2008	1072	205442.575	3558665.948	3217661.97	746924.953	29 03 48.11504	90 27 49.41511	-79.048	-78.727	0.275	0.267	ng
TE-40	125+50	03/01/2008	1073	205433.961	3558665.423	3217667.081	746925.545	29 03 48.28055	90 27 49.38918	-79.12	-78.761	0.24	0.245	ng
TE-40	125+00	03/01/2008	1074	205427.479	3558664.36	3217676.811	746911.438	29 03 48.60624	90 27 49.90266	-79.365	-78.774	0.228	0.17	ng
TE-40	125+00	03/01/2008	1075	205419.634	3558664.121	3217675.174	746911.097	29 03 48.55334	90 27 49.91656	-79.191	-78.757	0.246	0.223	ng
TE-40	125+00	03/01/2008	1076	205414.556	3558663.082	3217673.183	746911.087	29 03 48.48873	90 27 49.91850	-79.466	-78.737	0.266	0.14	ng
TE-40	125+00	03/01/2008	1077	205409.949	3558662.456	3217669.944	746910.676	29 03 48.38387	90 27 49.93626	-78.974	-78.75	0.252	0.29	ng
TE-40	125+00	03/01/2008	1078	205325.193	3558665.939	3217666.378	746910.281	29 03 48.26838	90 27 49.95370	-78.704	-78.747	0.255	0.371	top
TE-40	125+00	03/01/2008	1079	205329.792	3558666.085	3217662.915	746909.908	29 03 48.15625	90 27 49.97024	-78.675	-78.759	0.243	0.38	top
TE-40	125+00	03/01/2008	1080	205332.513	3558668.307	3217659.283	746909.624	29 03 48.03853	90 27 49.98363	-78.883	-78.739	0.262	0.317	top
TE-40	125+00	03/01/2008	1081	205330.204	3558675.239	3217656.144	746909.067	29 03 47.93703	90 27 50.00672	-78.75	-78.713	0.289	0.357	top
TE-40	125+00	03/01/2008	1082	205324.812	3558678.057	3217652.715	746908.746	29 03 47.82595	90 27 50.02129	-78.839	-78.698	0.303	0.33	top
TE-40	125+00	03/01/2008	1083	205324.885	3558681.116	3217649.154	746908.521	29 03 47.71050	90 27 50.03242	-78.861	-78.709	0.292	0.323	top
TE-40	125+00	03/01/2008	1084	205331.31	3558683.531	3217645.549	746908.084	29 03 47.59379	90 27 50.05143	-78.859	-78.729	0.272	0.324	top
TE-40	125+00	03/01/2008	1085	205333.577	3558685.414	3217641.927	746907.762	29 03 47.47643	90 27 50.06621	-78.913	-78.729	0.271	0.308	top
TE-40	125+00	03/01/2008	1086	205331.842	3558687.241	3217638.377	746907.523	29 03 47.36138	90 27 50.07788	-78.884	-78.719	0.281	0.316	top
TE-40	125+00	03/01/2008	1087	205329.352	3558686.096	3217634.9	746907.018	29 03 47.24885	90 27 50.09928	-78.86	-78.71	0.29	0.324	top
TE-40	125+00	03/01/2008	1088	205324.582	3558685.145	3217631.654	746906.417	29 03 47.14392	90 27 50.12408	-78.976	-78.72	0.28	0.288	top
TE-40	125+00	03/01/2008	1089	205021.24	3558566.227	3217627.922	746906.359	29 03 47.02282	90 27 50.12918	-76.519	-78.711	0.289	1.036	ng
TE-40	125+00	03/01/2008	1090	205010.874	3558565.14	3217624.734	746905.848	29 03 46.91967	90 27 50.15061	-76.432	-78.794	0.205	1.062	ng
TE-40	125+00	03/01/2008	1091	205005.209	3558614.972	3217622.61	746905.738	29 03 46.85080	90 27 50.15636	-76.473	-78.7	0.299	1.05	ng
TE-40	125+00	03/01/2008	1092	205015.461	3558615.792	3217619.175	746905.142	29 03 46.73971	90 27 50.18110	-76.602	-78.869	0.13	1.01	ng
TE-40	125+00	03/01/2008	1093	205025.251	3558617.237	3217616.441	746904.766	29 03 46.65124	90 27 50.19717	-76.721	-78.934	0.065	0.974	ng
TE-40	125+00	03/01/2008	1094	205035.403	3558618.918	3217614.444	746904.791	29 03 46.58637	90 27 50.19783	-76.82	-79.14	-0.141	0.944	ng
TE-40	125+00	03/01/2008	1095	205045.314	3558619.66	3217612.066	746904.554	29 03 46.50937	90 27 50.20848	-76.937	-79.676	-0.677	0.908	ng
TE-40	125+00	03/01/2008	1096	205055.642	3558621.163	3217610.316	746904.39	29 03 46.45266	90 27 50.21594	-77.067	-79.796	-0.797	0.869	ng
TE-40	126+50	03/01/2008	1097	205065.546	3558622.169	3217638.097	746953.065	29 03 47.32048	90 27 48.39544	-76.998	-78.77	0.23	0.89	ng
TE-40	126+50	03/01/2008	1098	205075.056	3558623.62	3217634.619	746952.848	29 03 47.20774	90 27 48.40624	-77.156	-78.745	0.255	0.842	ng
TE-40	126+50	03/01/2008	1099	205085.287	3558624.95	3217631.501	746952.397	29 03 47.10684	90 27 48.42538	-77.235	-78.7	0.299	0.818	ng
TE-40	126+50	03/01/2008	1100	205095.474	3558625.543	3217628.203	746952.22	29 03 46.99988	90 27 48.43454	-77.335	-78.578	0.421	0.787	ng
TE-40	126+50	03/01/2008	1101	205105.36	3558627.001	3217625.731	746952.149	29 03 46.91970	90 27 48.43911	-77.439	-78.536	0.463	0.756	ng
TE-40	126+50	03/01/2008	1102	205114.702	3558627.908	3217623.185	746951.526	29 03 46.83749	90 27 48.46416	-77.517	-78.566	0.433	0.732	ng
TE-40	126+50	03/01/2008	1103	205124.927	3558629.121	3217619.935	746951.715	29 03 46.73185	90 27 48.45976	-77.632	-78.65	0.349	0.697	ng
TE-40	126+50	03/01/2008	1104	205134.75	3558630.212	3217617.245	746951.278	29 03 46.64483	90 27 48.47806	-77.689	-78.52	0.478	0.68	ng
TE-40	126+50	03/01/2008	1105	205144.949	3558631.555	3217614.105	746950.612	29 03 46.54337	90 27 48.50513	-77.772	-78.554	0.444	0.654	ng
TE-40	126+50	03/01/2008	1106	205154.845	3558632.845	3217611.932	746950.396	29 03 46.47300	90 27 48.51485	-77.851	-78.551	0.447	0.63	ng
TE-40	126+50	03/01/2008	1107	205164.702	3558634.261	3217610.366	746950.333	29 03 46.42219	90 27 48.51844	-77.868	-78.563	0.435	0.625	ng
TE-40	126+50	03/01/2008	1108	205174.084	3558635.408	3217609.233	746950.328	29 03 46.38543	90 27 48.51952	-77.825	-78.64	0.358	0.639	ng

TE40 Topographic Survey Data

Project Number	Group	Date	Point #	Northing_LSZ NAD83	Easting_LSZ NAD83	Northing_UTM NAD83	Easting_UTM NAD83	Latitude_Geographic NAD83	Longitude_Geographic NAD83	Ellipsoid_Height	Geoid99_Height	Elevation_NAVD88	Elevation_NAVD88	Description
		(MM/DD/YYYY)		(ft)	(ft)	(m)	(m)			(ft)	(ft)	(ft)	(m)	
TE-40	126+50	03/01/2008	1109	205183.887	3558636.147	3217606.412	746950.148	29 03 46.29398	90 27 48.52843	-78.036	-78.866	0.132	0.574	ng
TE-40	126+50	03/01/2008	1110	205194.327	3558637.752	3217604.75	746949.919	29 03 46.24019	90 27 48.53818	-78.09	-78.976	0.021	0.558	ng
TE-40	126+50	03/01/2008	1111	205204.534	3558638.797	3217602.145	746949.459	29 03 46.15593	90 27 48.55725	-78.092	-79.005	-0.008	0.557	ng
TE-40	126+50	03/01/2008	1112	205214.361	3558639.619	3217599.799	746949.411	29 03 46.07984	90 27 48.56088	-78.127	-79.01	-0.013	0.547	ng
TE-40	126+50	03/01/2008	1113	205223.63	3558640.861	3217598.257	746949.198	29 03 46.02993	90 27 48.57001	-78.131	-78.801	0.196	0.545	ng
TE-40	126+50	03/01/2008	1114	205233.514	3558642.149	3217595.728	746948.998	29 03 45.94797	90 27 48.57941	-78.185	-78.615	0.382	0.529	ng
TE-40	126+50	03/01/2008	1115	205243.482	3558643.369	3217592.847	746948.305	29 03 45.85491	90 27 48.60728	-78.236	-78.388	0.608	0.514	ng
TE-40	126+50	03/01/2008	1116	205253.819	3558644.502	3217590.047	746948.313	29 03 45.76403	90 27 48.60921	-78.275	-78.525	0.471	0.502	ng
TE-40	126+50	03/01/2008	1117	205263.734	3558645.779	3217588.788	746947.976	29 03 45.72340	90 27 48.62267	-78.362	-78.54	0.457	0.475	ng
TE-40	127+00	03/01/2008	1118	205273.993	3558647.067	3217656.916	746970.418	29 03 47.91923	90 27 47.73932	-78.474	-78.895	0.106	0.441	ng
TE-40	126+00	03/01/2008	1119	205278.184	3558647.325	3217645.426	746938.856	29 03 47.56829	90 27 48.91461	-78.562	-78.703	0.297	0.414	ng
TE-40	126+00	03/01/2008	1120	205284.052	3558648.14	3217640.744	746938.041	29 03 47.41689	90 27 48.94842	-78.652	-78.715	0.285	0.387	ng
TE-40	126+00	03/01/2008	1121	205291.431	3558648.938	3217637.364	746937.615	29 03 47.30747	90 27 48.96684	-78.653	-78.745	0.255	0.387	ng
TE-40	126+00	03/01/2008	1122	205300.625	3558649.741	3217634.121	746937.435	29 03 47.20233	90 27 48.97610	-78.683	-78.693	0.307	0.378	ng
TE-40	126+00	03/01/2008	1123	205308.326	3558651.077	3217631.227	746937.075	29 03 47.10864	90 27 48.99169	-78.732	-78.594	0.406	0.363	ng
TE-40	126+00	03/01/2008	1124	205316.939	3558651.152	3217629.756	746937.292	29 03 47.06072	90 27 48.98485	-78.755	-78.497	0.502	0.356	ng
TE-40	126+00	03/01/2008	1125	205324.391	3558651.786	3217626.615	746936.763	29 03 46.95914	90 27 49.00690	-78.775	-78.465	0.534	0.35	ng
TE-40	126+00	03/01/2008	1126	205332.954	3558653.502	3217622.697	746936.245	29 03 46.83231	90 27 49.02912	-78.727	-78.542	0.457	0.364	ng
TE-40	126+00	03/01/2008	1127	205341.526	3558654.198	3217619.129	746936.094	29 03 46.71661	90 27 49.03754	-78.798	-78.598	0.401	0.343	ng
TE-40	126+00	03/01/2008	1128	205349.862	3558655.055	3217617.569	746935.612	29 03 46.66631	90 27 49.05659	-78.822	-78.52	0.479	0.336	ng
TE-40	126+00	03/01/2008	1129	205357.644	3558656.692	3217614.579	746935.528	29 03 46.56931	90 27 49.06210	-78.898	-78.511	0.487	0.312	ng
TE-40	126+00	03/01/2008	1130	205365.041	3558657.256	3217611.15	746935.446	29 03 46.45806	90 27 49.06785	-78.958	-78.564	0.434	0.294	ng
TE-40	126+00	03/01/2008	1131	205373.645	3558658.673	3217608.187	746934.886	29 03 46.36225	90 27 49.09090	-79.021	-78.761	0.237	0.275	ng
TE-40	126+00	03/01/2008	1132	205381.696	3558659.323	3217605.279	746934.303	29 03 46.26826	90 27 49.11474	-79.032	-79.095	-0.097	0.272	ng
TE-40	126+00	03/01/2008	1133	205384.183	3558659.342	3217603.258	746934.573	29 03 46.20246	90 27 49.10638	-79.07	-79.309	-0.311	0.26	ng
TE-40	126+00	03/01/2008	1134	205388.061	3558660.54	3217601.556	746934.279	29 03 46.14744	90 27 49.11858	-79.144	-79.069	-0.071	0.237	ng
TE-40	126+00	03/01/2008	1135	205394.123	3558660.838	3217600.17	746934.198	29 03 46.10250	90 27 49.12270	-79.128	-78.705	0.292	0.242	ng
TE-40	126+00	03/01/2008	1136	205396.025	3558661.201	3217598.959	746934.149	29 03 46.06323	90 27 49.12544	-79.196	-78.47	0.527	0.222	ng
TE-40	126+00	03/01/2008	1137	205399.878	3558661.607	3217596.356	746933.66	29 03 45.97907	90 27 49.14560	-79.27	-78.236	0.761	0.199	ng
TE-40	126+00	03/01/2008	1138	205403.644	3558662.233	3217593.266	746933.051	29 03 45.87917	90 27 49.17056	-79.057	-78.171	0.826	0.264	ng
TE-40	126+00	03/01/2008	1139	205690.747	3558746.088	3217589.791	746932.775	29 03 45.76657	90 27 49.18349	-79.108	-77.906	1.091	0.25	eom
TE-40	126+00	03/01/2008	1140	205684.56	3558744.921	3217586.391	746932.637	29 03 45.65631	90 27 49.19131	-78.834	-77.856	1.141	0.333	ng
TE-40	126+00	03/01/2008	1141	205676.701	3558743.903	3217583.149	746932.492	29 03 45.55118	90 27 49.19925	-78.638	-77.79	1.207	0.393	eow
TE-40	126+00	03/01/2008	1142	205670.676	3558743.726	3217580.071	746932.192	29 03 45.45146	90 27 49.21277	-78.571	-77.808	1.188	0.414	ng
TE-40	126+00	03/01/2008	1143	205660.604	3558742.354	3217576.829	746931.762	29 03 45.34653	90 27 49.23122	-78.529	-77.836	1.16	0.426	ng
TE-40	126+00	03/01/2008	1144	205649.95	3558741.207	3217573.363	746931.5	29 03 45.23418	90 27 49.24367	-78.501	-77.84	1.156	0.435	ng
TE-40	126+00	03/01/2008	1145	205639.915	3558739.891	3217570.165	746930.991	29 03 45.13073	90 27 49.26503	-78.556	-77.831	1.165	0.418	ng
TE-40	126+00	03/01/2008	1146	205629.939	3558739.071	3217566.385	746930.689	29 03 45.00823	90 27 49.27918	-78.593	-77.882	1.113	0.407	ng
TE-40	126+00	03/01/2008	1147	205619.725	3558737.735	3217563.416	746930.278	29 03 44.91215	90 27 49.29674	-78.611	-77.93	1.065	0.401	ng
TE-40	126+00	03/01/2008	1148	205610.243	3558736.695	3217560.428	746929.874	29 03 44.81543	90 27 49.31402	-78.652	-77.893	1.102	0.389	ng
TE-40	126+00	03/01/2008	1149	205600.949	3558735.951	3217557.179	746929.449	29 03 44.71028	90 27 49.33231	-78.694	-77.924	1.071	0.376	125+00
TE-40	126+00	03/01/2008	1150	205591.84	3558734.905	3217553.967	746928.81	29 03 44.60646	90 27 49.35848	-78.643	-77.956	1.039	0.391	ng
TE-40	126+00	03/01/2008	1151	205581.97	3558733.916	3217550.787	746928.859	29 03 44.50320	90 27 49.35919	-78.663	-78.007	0.987	0.385	g
TE-40	126+00	03/01/2008	1152	205571.901	3558732.828	3217547.756	746928.497	29 03 44.40505	90 27 49.37499	-78.638	-77.925	1.069	0.393	ng
TE-40	126+00	03/01/2008	1153	205043.704	3558720.662	3217544.388	746928.105	29 03 44.29600	90 27 49.39214	-77.109	-77.986	1.008	0.856	ng
TE-40	126+00	03/01/2008	1154	205053.494	3558721.658	3217541.344	746928.009	29 03 44.19727	90 27 49.39812	-77.098	-77.958	1.036	0.859	ng
TE-40	126+00	03/01/2008	1155	205063.575	3558723.025	3217538.298	746927.507	29 03 44.09873	90 27 49.41908	-77.163	-77.952	1.041	0.839	ng
TE-40	126+00	03/01/2008	1156	205073.766	3558723.743	3217535.21	746927.375	29 03 43.99857	90 27 49.42642	-77.264	-77.982	1.012	0.809	ng

TE40 Topographic Survey Data

Project Number	Group	Date	Point #	Northing_LSZ NAD83	Easting_LSZ NAD83	Northing_UTM NAD83	Easting_UTM NAD83	Latitude_Geographic NAD83	Longitude_Geographic NAD83	Ellipsoid_Height	Geoid99_Height	Elevation_NAVD88	Elevation_NAVD88	Description
		(MM/DD/YYYY)		(ft)	(ft)	(m)	(m)			(ft)	(ft)	(ft)	(m)	
TE-40	126+00	03/01/2008	1157	205083.961	3558725.087	3217532.035	746926.917	29 03 43.89583	90 27 49.44587	-77.329	-78.048	0.946	0.789	ng
TE-40	126+00	03/01/2008	1158	205093.127	3558726.173	3217529.175	746926.468	29 03 43.80331	90 27 49.46472	-77.423	-78.037	0.956	0.76	ng
TE-40	126+00	03/01/2008	1159	205103.386	3558727.051	3217526.255	746926.143	29 03 43.70874	90 27 49.47904	-77.521	-78.013	0.98	0.731	ng
TE-40	126+00	03/01/2008	1160	205113.279	3558728.666	3217522.87	746926.031	29 03 43.59893	90 27 49.48587	-77.613	-78.105	0.888	0.703	ng
TE-40	126+00	03/01/2008	1161	205123.234	3558729.901	3217519.718	746925.843	29 03 43.49675	90 27 49.49533	-77.689	-78.082	0.911	0.679	ng
TE-40	126+00	03/01/2008	1162	205132.778	3558730.611	3217516.462	746925.314	29 03 43.39143	90 27 49.51747	-77.783	-78.157	0.836	0.651	ng
TE-40	126+00	03/01/2008	1163	205142.748	3558731.946	3217513.609	746925.268	29 03 43.29885	90 27 49.52143	-77.844	-78.153	0.839	0.632	ng
TE-40	126+00	03/01/2008	1164	205152.857	3558733.523	3217510.969	746924.645	29 03 43.21359	90 27 49.54655	-77.897	-78.116	0.876	0.616	ng
TE-40	126+00	03/01/2008	1165	205162.947	3558734.987	3217508.341	746924.521	29 03 43.12836	90 27 49.55320	-77.982	-78.188	0.804	0.59	ng
TE-40	126+00	03/01/2008	1166	205172.227	3558735.614	3217506.36	746924.225	29 03 43.06428	90 27 49.56573	-78.019	-78.433	0.559	0.579	ng
TE-40	126+00	03/01/2008	1167	205182.592	3558736.913	3217503.967	746924.185	29 03 42.98664	90 27 49.56909	-78.092	-78.258	0.733	0.557	ng
TE-40	126+00	03/01/2008	1168	205192.917	3558737.451	3217502.415	746923.89	29 03 42.93645	90 27 49.58124	-78.151	-78.534	0.458	0.539	ng
TE-40	126+00	03/01/2008	1169	205202.185	3558739.269	3217501.008	746923.719	29 03 42.89089	90 27 49.58868	-78.185	-78.042	0.95	0.529	ng
TE-40	Misc.	03/01/2008	1170	205212.172	3558739.768	3217475.184	746925.141	29 03 42.05162	90 27 49.55669	-78.222	-77.772	1.218	0.518	ng
TE-40	Misc.	03/01/2008	1171	205222.295	3558741.182	3217476.587	746925.166	29 03 42.09713	90 27 49.55465	-78.252	-77.743	1.247	0.508	ng
TE-40	Misc.	03/01/2008	1172	205232.538	3558742.496	3217477.425	746925.831	29 03 42.12390	90 27 49.52938	-78.348	-77.95	1.039	0.479	ng
TE-40	Misc.	03/01/2008	1173	205241.912	3558744.086	3217476.751	746927.954	29 03 42.10052	90 27 49.45148	-78.363	-77.818	1.172	0.475	ng
TE-40	Misc.	03/01/2008	1174	205251.503	3558745.114	3217475.119	746928.836	29 03 42.04693	90 27 49.42019	-78.394	-77.907	1.083	0.465	ng
TE-40	Misc.	03/01/2008	1175	205539.319	3558576.79	3217475.154	746929.769	29 03 42.04743	90 27 49.38571	-78.982	-77.929	1.061	0.288	ng
TE-40	Misc.	03/01/2008	1176	205550.631	3558578.925	3217477.123	746930.478	29 03 42.11085	90 27 49.35796	-78.998	-77.927	1.063	0.283	ng
TE-40	Misc.	03/01/2008	1177	205561.918	3558579.717	3217477.822	746931.042	29 03 42.13315	90 27 49.33655	-78.963	-77.981	1.009	0.294	ng
TE-40	Misc.	03/01/2008	1178	205574.646	3558580.836	3217477.301	746931.606	29 03 42.11584	90 27 49.31611	-78.977	-77.952	1.038	0.29	ng
TE-40	Misc.	03/01/2008	1179	205587.144	3558582.351	3217476.537	746931.268	29 03 42.09127	90 27 49.32922	-79.035	-77.928	1.062	0.272	ng
TE-40	Misc.	03/01/2008	1180	205595.542	3558583.806	3217475.079	746930.998	29 03 42.04413	90 27 49.34035	-79.119	-78.044	0.946	0.247	ng
TE-40	Misc.	03/01/2008	1181	205601.774	3558584.682	3217472.366	746932.284	29 03 41.95516	90 27 49.29501	-79.226	-77.87	1.119	0.214	eom
TE-40	Misc.	03/01/2008	1182	205610.338	3558585.964	3217470.309	746933.505	29 03 41.88752	90 27 49.25154	-79.269	-78.028	0.962	0.201	bow
TE-40	Misc.	03/01/2008	1183	205616.354	3558586.42	3217468.449	746935.23	29 03 41.82596	90 27 49.18927	-79.411	-77.956	1.033	0.158	bow
TE-40	Misc.	03/01/2008	1184	205621.645	3558586.729	3217467.7	746934.442	29 03 41.80220	90 27 49.21898	-79.239	-78.023	0.966	0.21	bow
TE-40	Misc.	03/01/2008	1185	205315.626	3558689.237	3217468.48	746932.599	29 03 41.82878	90 27 49.28647	-78.803	-78.045	0.944	0.341	top
TE-40	Misc.	03/01/2008	1186	205308.823	3558693.147	3217469.71	746929.184	29 03 41.87110	90 27 49.41163	-78.96	-78.063	0.926	0.293	top
TE-40	Misc.	03/01/2008	1187	205302.646	3558698.72	3217471.342	746928.424	29 03 41.92461	90 27 49.43844	-78.889	-78.079	0.91	0.315	top
TE-40	Misc.	03/01/2008	1188	205300.226	3558696.102	3217472.393	746926.56	29 03 41.96004	90 27 49.50646	-78.956	-78.006	0.984	0.294	top
TE-40	Misc.	03/01/2008	1189	205302.866	3558690.092	3217474.562	746925.7	29 03 42.03104	90 27 49.53653	-78.978	-78.024	0.966	0.288	top
TE-40	Misc.	03/01/2008	1190	205307.056	3558678.951	3217475.383	746926.514	29 03 42.05713	90 27 49.50577	-78.996	-78.047	0.942	0.282	top
TE-40	Misc.	03/01/2008	1191	205312.443	3558676.531	3217476.078	746927.088	29 03 42.07929	90 27 49.48402	-79.012	-78.081	0.909	0.277	top
TE-40	Misc.	03/01/2008	1192	205315.976	3558670.467	3217474.326	746929.113	29 03 42.02099	90 27 49.41061	-78.938	-78.138	0.852	0.3	top
TE-40	Misc.	03/01/2008	1193	205323.128	3558667.744	3217473.487	746928.24	29 03 41.99436	90 27 49.44352	-78.956	-78.152	0.838	0.294	ng
TE-40	Misc.	03/01/2008	1194	205325.784	3558670.454	3217472.69	746927.687	29 03 41.96888	90 27 49.46460	-78.98	-78.023	0.966	0.287	ng
TE-40	Misc.	03/01/2008	1195	205328.037	3558672.367	3217477.13	746930.984	29 03 42.11072	90 27 49.33923	-79.013	-78.189	0.801	0.277	ng
TE-40	Misc.	03/01/2008	1196	205322.198	3558678.927	3217475.793	746930.61	29 03 42.06756	90 27 49.35413	-79.07	-78.176	0.814	0.26	ng
TE-40	Misc.	03/01/2008	1197	205319.486	3558676.026	3217474.31	746930.275	29 03 42.01966	90 27 49.36768	-79.084	-78.067	0.922	0.255	ng
TE-40	Misc.	03/01/2008	1198	205316.898	3558674.175	3217472.942	746930.08	29 03 41.97540	90 27 49.37596	-78.956	-78.032	0.958	0.294	ng
TE-40	Misc.	03/01/2008	1199	205331.31	3558685.193	3217471.429	746929.73	29 03 41.92653	90 27 49.39012	-79.121	-77.912	1.077	0.244	ng
TE-40	Misc.	03/01/2008	1200	205326.94	3558683.904	3217470.566	746929.474	29 03 41.89867	90 27 49.40024	-79.108	-77.942	1.047	0.248	ng
TE-40	Misc.	03/01/2008	1201	205322.092	3558682.738	3217469.247	746931.756	29 03 41.85426	90 27 49.31697	-79	-78.015	0.974	0.281	ng
TE-40	Misc.	03/01/2008	1202	205317.616	3558682.037	3217469.909	746932.375	29 03 41.87533	90 27 49.29358	-78.964	-78.153	0.836	0.292	ng
TE-40	Misc.	03/01/2008	1203	205312.67	3558680.818	3217470.505	746932.929	29 03 41.89429	90 27 49.27266	-78.845	-78.146	0.843	0.328	ng
TE-40	Misc.	03/01/2008	1204	205309.849	3558679.941	3217469.086	746934.554	29 03 41.84710	90 27 49.21372	-78.875	-78.133	0.857	0.319	ng

TE40 Topographic Survey Data

Project Number	Group	Date	Point #	Northing_LSZ NAD83	Easting_LSZ NAD83	Northing_UTM NAD83	Easting_UTM NAD83	Latitude_Geographic NAD83	Longitude_Geographic NAD83	Ellipsoid_Height	Geoid99_Height	Elevation_NAVD88	Elevation_NAVD88	Description
		(MM/DD/YYYY)		(ft)	(ft)	(m)	(m)			(ft)	(ft)	(ft)	(m)	
TE-40	Misc.	03/01/2008	1205	205305.419	3558687.365	3217468.401	746934.151	29 03 41.82514	90 27 49.22919	-78.948	-78.162	0.827	0.297	ng
TE-40	127+00	03/01/2008	1206	205307.563	3558689.425	3217456.327	746949.651	29 03 41.42237	90 27 48.66609	-79.086	-77.576	1.413	0.255	ng
TE-40	127+00	03/01/2008	1207	205309.492	3558691.267	3217459.446	746949.79	29 03 41.52353	90 27 48.65847	-79.079	-77.749	1.239	0.257	ng
TE-40	127+00	03/01/2008	1208	205304.765	3558696.534	3217462.26	746950.052	29 03 41.61469	90 27 48.64658	-79.065	-77.912	1.076	0.261	ng
TE-40	127+00	03/01/2008	1209	205302.536	3558695.178	3217464.833	746950.481	29 03 41.69793	90 27 48.62866	-79.095	-77.851	1.137	0.252	ng
TE-40	127+00	03/01/2008	1210	205262.231	3558745.462	3217467.579	746950.837	29 03 41.78680	90 27 48.61334	-78.508	-77.852	1.137	0.431	ng
TE-40	127+00	03/01/2008	1211	205272.454	3558746.061	3217469.813	746951.083	29 03 41.85915	90 27 48.60245	-78.682	-77.721	1.268	0.378	ng
TE-40	127+00	03/01/2008	1212	205281.671	3558747.046	3217472.448	746951.116	29 03 41.94467	90 27 48.59914	-78.845	-77.724	1.265	0.328	ng
TE-40	127+00	03/01/2008	1213	205290.091	3558748.573	3217475.465	746951.283	29 03 42.04249	90 27 48.59058	-78.784	-77.749	1.241	0.347	ng
TE-40	127+00	03/01/2008	1214	205299.078	3558749.864	3217478.498	746952.035	29 03 42.14041	90 27 48.56041	-78.784	-77.676	1.314	0.347	ng
TE-40	127+00	03/01/2008	1215	205306.394	3558750.775	3217481.387	746952.233	29 03 42.23405	90 27 48.55076	-78.653	-77.754	1.235	0.386	ng
TE-40	127+00	03/01/2008	1216	205315.035	3558751.003	3217484.361	746952.51	29 03 42.33040	90 27 48.53817	-78.656	-77.742	1.247	0.386	ng
TE-40	127+00	03/01/2008	1217	205324.922	3558751.688	3217487.687	746952.998	29 03 42.43802	90 27 48.51751	-78.681	-77.741	1.249	0.378	ng
TE-40	127+00	03/01/2008	1218	205334.833	3558754.291	3217490.67	746953.332	29 03 42.53461	90 27 48.50279	-78.608	-77.758	1.232	0.401	ng
TE-40	127+00	03/01/2008	1219	205344.299	3558755.075	3217493.622	746953.606	29 03 42.63027	90 27 48.49034	-78.687	-77.778	1.213	0.376	ng
TE-40	127+00	03/01/2008	1220	205354.04	3558756.119	3217496.647	746953.941	29 03 42.72822	90 27 48.47554	-78.675	-77.733	1.258	0.38	ng
TE-40	127+00	03/01/2008	1221	205364.925	3558757.87	3217499.822	746954.206	29 03 42.83111	90 27 48.46324	-78.673	-77.722	1.269	0.381	ng
TE-40	127+00	03/01/2008	1222	205374.692	3558759.102	3217502.607	746954.272	29 03 42.92146	90 27 48.45858	-78.69	-77.725	1.266	0.376	ng
TE-40	127+00	03/01/2008	1223	205384.363	3558760.134	3217505.877	746954.949	29 03 43.02714	90 27 48.43096	-78.71	-77.724	1.267	0.37	ng
TE-40	127+00	03/01/2008	1224	205394.267	3558761.372	3217508.927	746955.361	29 03 43.12586	90 27 48.41332	-78.665	-77.748	1.244	0.383	ng
TE-40	127+00	03/01/2008	1225	205404.669	3558762.385	3217512.131	746955.794	29 03 43.22954	90 27 48.39477	-78.654	-77.743	1.248	0.387	ng
TE-40	127+00	03/01/2008	1226	205413.798	3558762.729	3217515.285	746955.866	29 03 43.33189	90 27 48.38959	-78.657	-77.715	1.276	0.386	ng
TE-40	127+00	03/01/2008	1227	205424.492	3558765.099	3217518.194	746956.157	29 03 43.42611	90 27 48.37653	-78.656	-77.758	1.234	0.386	ng
TE-40	127+00	03/01/2008	1228	205434.476	3558766.589	3217521.018	746956.67	29 03 43.51743	90 27 48.35535	-78.68	-77.773	1.219	0.379	ng
TE-40	127+00	03/01/2008	1229	205444.962	3558768.156	3217523.927	746956.986	29 03 43.61164	90 27 48.34136	-78.676	-77.731	1.261	0.38	ng
TE-40	127+00	03/01/2008	1230	205455.304	3558768.537	3217526.998	746957.31	29 03 43.71110	90 27 48.32692	-78.648	-77.668	1.324	0.389	ng
TE-40	127+00	03/01/2008	1231	205464.83	3558769.624	3217530.332	746957.691	29 03 43.81907	90 27 48.31020	-78.69	-77.626	1.367	0.376	ng
TE-40	127+00	03/01/2008	1232	205474.069	3558771.434	3217533.537	746957.709	29 03 43.92308	90 27 48.30701	-78.705	-77.635	1.358	0.372	ng
TE-40	127+00	03/01/2008	1233	205483.595	3558772.603	3217536.333	746958.196	29 03 44.01350	90 27 48.28677	-78.663	-77.641	1.352	0.384	ng
TE-40	127+00	03/01/2008	1234	205493.651	3558773.808	3217539.375	746958.468	29 03 44.11207	90 27 48.27431	-78.601	-77.671	1.322	0.404	ng
TE-40	127+00	03/01/2008	1235	205504.569	3558775.209	3217542.223	746958.537	29 03 44.20446	90 27 48.26949	-78.558	-77.653	1.34	0.417	ng
TE-40	127+00	03/01/2008	1236	205515.078	3558775.413	3217545.378	746959.178	29 03 44.30643	90 27 48.24329	-78.567	-77.64	1.353	0.414	ng
TE-40	127+00	03/01/2008	1237	205524.225	3558777.14	3217548.508	746959.472	29 03 44.40781	90 27 48.22997	-78.573	-77.652	1.342	0.412	ng
TE-40	127+00	03/01/2008	1238	205534.19	3558778.17	3217551.24	746959.527	29 03 44.49649	90 27 48.22576	-78.603	-77.657	1.337	0.403	ng
TE-40	127+00	03/01/2008	1239	205543.526	3558778.527	3217554.323	746959.833	29 03 44.59634	90 27 48.21198	-78.585	-77.635	1.359	0.408	ng
TE-40	127+00	03/01/2008	1240	205553.844	3558780.774	3217557.314	746960.536	29 03 44.69295	90 27 48.18366	-78.573	-77.654	1.34	0.412	ng
TE-40	127+00	03/01/2008	1241	205564.094	3558781.878	3217560.062	746960.742	29 03 44.78199	90 27 48.17384	-78.584	-77.65	1.345	0.409	ng
TE-40	127+00	03/01/2008	1242	205573.054	3558782.184	3217563.211	746961.019	29 03 44.88401	90 27 48.16111	-78.589	-77.676	1.319	0.408	ng
TE-40	127+00	03/01/2008	1243	205583.15	3558783.33	3217566.205	746961.26	29 03 44.98103	90 27 48.14983	-78.567	-77.664	1.331	0.414	ng
TE-40	127+00	03/01/2008	1244	205592.928	3558785.77	3217569.31	746961.7	29 03 45.08152	90 27 48.13111	-78.586	-77.619	1.376	0.408	ng
TE-40	127+00	03/01/2008	1245	205601.929	3558786.573	3217572.195	746961.858	29 03 45.17508	90 27 48.12296	-78.582	-77.596	1.4	0.41	ng
TE-40	127+00	03/01/2008	1246	205612.243	3558787.624	3217574.977	746962.136	29 03 45.26518	90 27 48.11047	-78.608	-77.406	1.59	0.402	ng
TE-40	127+00	03/01/2008	1247	205622.051	3558788.551	3217577.598	746962.259	29 03 45.35017	90 27 48.10386	-78.596	-77.543	1.453	0.406	ng
TE-40	127+00	03/01/2008	1248	205632.214	3558790.135	3217579.866	746962.503	29 03 45.42364	90 27 48.09304	-78.551	-77.746	1.25	0.419	ng
TE-40	127+00	03/01/2008	1249	205641.67	3558790.787	3217580.804	746962.853	29 03 45.45384	90 27 48.07936	-78.527	-77.809	1.187	0.427	ng
TE-40	127+00	03/01/2008	1250	205650.78	3558791.826	3217581.383	746962.659	29 03 45.47276	90 27 48.08608	-78.337	-78.134	0.861	0.485	ng
TE-40	127+00	03/01/2008	1251	205659.37	3558792.348	3217580.903	746962.826	29 03 45.45706	90 27 48.08026	-78.475	-77.891	1.105	0.443	ng
TE-40	127+00	03/01/2008	1252	205666.798	3558793.252	3217583.148	746962.784	29 03 45.52996	90 27 48.08005	-78.678	-78.246	0.75	0.381	ng

TE40 Topographic Survey Data

Project Number	Group	Date	Point #	Northing_LSZ NAD83	Easting_LSZ NAD83	Northing_UTM NAD83	Easting_UTM NAD83	Latitude_Geographic NAD83	Longitude_Geographic NAD83	Ellipsoid_Height	Geoid99_Height	Elevation_NAVD88	Elevation_NAVD88	Description
		(MM/DD/YYYY)		(ft)	(ft)	(m)	(m)			(ft)	(ft)	(ft)	(m)	
TE-40	127+00	03/01/2008	1253	205669.858	3558794.443	3217584.73	746962.755	29 03 45.58134	90 27 48.07984	-78.741	-78.493	0.503	0.362	ng
TE-40	127+00	03/01/2008	1254	205671.765	3558793.832	3217587.459	746963.143	29 03 45.66966	90 27 48.06334	-79.067	-78.524	0.472	0.262	ng
TE-40	127+00	03/01/2008	1255	205670.183	3558794.36	3217589.124	746963.402	29 03 45.72353	90 27 48.05245	-78.823	-78.32	0.676	0.337	eom
TE-40	127+00	03/01/2008	1256	205677.547	3558794.323	3217590.611	746963.506	29 03 45.77173	90 27 48.04743	-79.178	-78.281	0.716	0.229	bow
TE-40	127+00	03/01/2008	1257	205682.737	3558794.302	3217592.296	746963.733	29 03 45.82626	90 27 48.03772	-79.425	-78.365	0.631	0.153	bow
TE-40	127+00	03/01/2008	1258	205691.67	3558795.699	3217594.332	746964.114	29 03 45.89208	90 27 48.02201	-79.456	-78.605	0.392	0.144	ng
TE-40	127+00	03/01/2008	1259	205697.119	3558796.624	3217597.278	746964.426	29 03 45.98750	90 27 48.00814	-79.252	-78.968	0.028	0.206	ng
TE-40	127+00	03/01/2008	1260	205701.991	3558797.033	3217599.401	746964.953	29 03 46.05605	90 27 47.98700	-79.212	-79.117	-0.12	0.218	eom
TE-40	127+00	03/01/2008	1261	205707.506	3558797.853	3217601.576	746965.13	29 03 46.12651	90 27 47.97870	-79.297	-79.1	-0.103	0.192	bow
TE-40	127+00	03/01/2008	1262	205714.165	3558799.196	3217604.039	746964.962	29 03 46.20660	90 27 47.98295	-79.536	-78.906	0.091	0.119	bow
TE-40	127+00	03/01/2008	1263	205723.813	3558800.354	3217606.757	746965.39	29 03 46.29453	90 27 47.96500	-79.901	-78.792	0.205	0.009	bow
TE-40	127+00	03/01/2008	1264	205730.752	3558802.178	3217609.169	746965.634	29 03 46.37265	90 27 47.95407	-80.049	-78.567	0.43	-0.037	bow
TE-40	127+00	03/01/2008	1265	205737.875	3558802.86	3217610.116	746965.701	29 03 46.40336	90 27 47.95081	-80.032	-78.698	0.3	-0.031	bow
TE-40	127+00	03/01/2008	1266	205745.962	3558802.422	3217611.881	746965.991	29 03 46.46045	90 27 47.93871	-79.838	-78.701	0.296	0.028	bow
TE-40	127+00	03/01/2008	1267	205754.856	3558803.947	3217614.78	746966.266	29 03 46.55436	90 27 47.92624	-79.724	-78.721	0.277	0.062	bow
TE-40	127+00	03/01/2008	1268	205762.755	3558804.857	3217617.732	746966.524	29 03 46.65001	90 27 47.91438	-79.499	-78.679	0.319	0.131	bow
TE-40	127+00	03/01/2008	1269	205765.859	3558805.123	3217621.057	746966.733	29 03 46.75779	90 27 47.90400	-79.629	-78.747	0.251	0.091	bow
TE-40	127+00	03/01/2008	1270	205771.634	3558806.153	3217624.369	746967.004	29 03 46.86510	90 27 47.89134	-79.634	-78.804	0.194	0.09	bow
TE-40	127+00	03/01/2008	1271	205781.128	3558807.188	3217627.49	746967.532	29 03 46.96604	90 27 47.86937	-79.653	-78.778	0.22	0.084	bow
TE-40	127+00	03/01/2008	1272	205790.798	3558808.167	3217630.7	746967.814	29 03 47.07005	90 27 47.85640	-79.611	-78.771	0.228	0.097	bow
TE-40	127+00	03/01/2008	1273	205801.693	3558809.006	3217633.43	746968.369	29 03 47.15827	90 27 47.83371	-79.679	-78.831	0.168	0.077	bow
TE-40	127+00	03/01/2008	1274	205812.541	3558810.047	3217636.854	746968.532	29 03 47.26931	90 27 47.82496	-79.736	-78.829	0.171	0.059	bow
TE-40	127+00	03/01/2008	1275	205822.752	3558811.919	3217639.814	746968.988	29 03 47.36510	90 27 47.80578	-79.71	-78.823	0.177	0.067	bow
TE-40	127+00	03/01/2008	1276	205833.267	3558812.991	3217642.988	746969.324	29 03 47.46788	90 27 47.79084	-79.703	-78.785	0.214	0.069	bow
TE-40	127+00	03/01/2008	1277	205842.194	3558814.937	3217646.361	746969.409	29 03 47.57733	90 27 47.78501	-79.763	-78.862	0.138	0.051	bow
TE-40	127+00	03/01/2008	1278	205853.416	3558815.628	3217649.85	746969.901	29 03 47.69023	90 27 47.76404	-79.76	-78.859	0.141	0.052	bow
TE-40	127+50	03/01/2008	1279	205863.105	3558817.257	3217648.644	746985.01	29 03 47.64052	90 27 47.20679	-79.754	-78.96	0.04	0.054	bow
TE-40	127+50	03/01/2008	1280	205873.497	3558818.504	3217646.317	746984.998	29 03 47.56500	90 27 47.20909	-79.717	-78.896	0.104	0.065	bow
TE-40	127+50	03/01/2008	1281	205884.557	3558818.937	3217643.47	746984.592	29 03 47.47287	90 27 47.22635	-79.794	-78.976	0.024	0.042	bow
TE-40	127+50	03/01/2008	1282	205895.976	3558820.712	3217641.099	746984.066	29 03 47.39626	90 27 47.24766	-79.791	-78.957	0.042	0.043	bow
TE-40	127+50	03/01/2008	1283	205891.33	3558870.205	3217638.222	746983.859	29 03 47.30302	90 27 47.25759	-79.891	-78.942	0.057	0.012	bow
TE-40	127+50	03/01/2008	1284	205883.7	3558870.059	3217635.175	746983.709	29 03 47.20423	90 27 47.26555	-79.827	-78.958	0.041	0.032	bow
TE-40	127+50	03/01/2008	1285	205874.382	3558868.598	3217632.258	746983.101	29 03 47.10996	90 27 47.29034	-79.907	-78.97	0.029	0.007	bow
TE-40	127+50	03/01/2008	1286	205866.629	3558866.765	3217629.296	746982.953	29 03 47.01389	90 27 47.29818	-79.889	-78.999	-0.001	0.013	bow
TE-40	127+50	03/01/2008	1287	205857.204	3558865.956	3217626.117	746982.736	29 03 46.91086	90 27 47.30871	-79.874	-78.997	0.002	0.017	bow
TE-40	127+50	03/01/2008	1288	205847.219	3558865.325	3217622.941	746982.252	29 03 46.80810	90 27 47.32912	-79.89	-78.962	0.036	0.012	bow
TE-40	127+50	03/01/2008	1289	205837.68	3558863.197	3217620.018	746982.018	29 03 46.71339	90 27 47.34009	-79.901	-78.925	0.073	0.009	bow
TE-40	127+50	03/01/2008	1290	205827.97	3558862.575	3217616.857	746981.825	29 03 46.61092	90 27 47.34972	-79.931	-78.99	0.008	0	bow
TE-40	127+50	03/01/2008	1291	205817.556	3558861.72	3217613.508	746981.573	29 03 46.50236	90 27 47.36170	-79.928	-78.928	0.069	0.001	bow
TE-40	127+50	03/01/2008	1292	205807.162	3558859.987	3217610.425	746981.07	29 03 46.40265	90 27 47.38276	-79.894	-78.911	0.087	0.011	bow
TE-40	127+50	03/01/2008	1293	205797.588	3558859.086	3217607.652	746980.735	29 03 46.31286	90 27 47.39733	-79.857	-79.061	-0.064	0.022	bow
TE-40	127+50	03/01/2008	1294	205787.23	3558858.31	3217604.787	746980.293	29 03 46.22015	90 27 47.41594	-79.921	-79.083	-0.086	0.002	bow
TE-40	127+50	03/01/2008	1295	205776.256	3558857.33	3217602.237	746980.237	29 03 46.13743	90 27 47.42003	-79.86	-79.095	-0.098	0.021	bow
TE-40	127+50	03/01/2008	1296	205766.17	3558855.538	3217599.516	746979.994	29 03 46.04928	90 27 47.43118	-79.842	-78.891	0.106	0.027	bow
TE-40	127+50	03/01/2008	1297	205757.09	3558854.313	3217597.047	746979.722	29 03 45.96933	90 27 47.44319	-79.993	-78.665	0.332	-0.02	bow
TE-40	127+50	03/01/2008	1298	205747.713	3558852.733	3217594.593	746979.452	29 03 45.88983	90 27 47.45510	-80.015	-78.583	0.413	-0.026	bow
TE-40	127+50	03/01/2008	1299	205739.354	3558852.433	3217592.657	746979.184	29 03 45.82720	90 27 47.46656	-80.027	-78.699	0.298	-0.03	bow
TE-40	127+50	03/01/2008	1300	205730.442	3558851.511	3217590.776	746978.895	29 03 45.76633	90 27 47.47872	-79.822	-78.663	0.333	0.032	bow

TE40 Topographic Survey Data

Project Number	Group	Date	Point #	Northing_LSZ NAD83	Easting_LSZ NAD83	Northing_UTM NAD83	Easting_UTM NAD83	Latitude_Geographic NAD83	Longitude_Geographic NAD83	Ellipsoid_Height	Geoid99_Height	Elevation_NAVD88	Elevation_NAVD88	Description
		(MM/DD/YYYY)		(ft)	(ft)	(m)	(m)			(ft)	(ft)	(ft)	(m)	
TE-40	127+50	03/01/2008	1301	205722.358	3558850.507	3217588.063	746978.74	29 03 45.67838	90 27 47.48662	-79.596	-78.674	0.322	0.101	bow
TE-40	127+50	03/01/2008	1302	205714.32	3558849.511	3217585.692	746978.322	29 03 45.60171	90 27 47.50394	-79.515	-78.652	0.344	0.126	bow
TE-40	127+50	03/01/2008	1303	205707.985	3558848.542	3217583.845	746978.309	29 03 45.54176	90 27 47.50588	-79.63	-78.394	0.602	0.091	bow
TE-40	127+50	03/01/2008	1304	205701.829	3558847.509	3217581.192	746978.293	29 03 45.45565	90 27 47.50858	-79.595	-78.083	0.913	0.101	bow
TE-40	127+50	03/01/2008	1305	205692.939	3558846.876	3217580.514	746978.315	29 03 45.43362	90 27 47.50832	-79.606	-77.899	1.096	0.098	bow
TE-40	127+50	03/01/2008	1306	205685.183	3558845.397	3217577.637	746977.841	29 03 45.34054	90 27 47.52813	-79.584	-77.609	1.386	0.105	bow
TE-40	127+50	03/01/2008	1307	205679.126	3558845.271	3217574.361	746977.423	29 03 45.23450	90 27 47.54618	-79.326	-77.516	1.48	0.183	bow
TE-40	127+50	03/01/2008	1308	205670.426	3558845.098	3217571.411	746977.108	29 03 45.13895	90 27 47.56015	-79.014	-77.659	1.336	0.278	eom
TE-40	127+50	03/01/2008	1309	205668.2	3558845.138	3217568.609	746976.983	29 03 45.04810	90 27 47.56701	-78.831	-77.717	1.278	0.334	ng
TE-40	127+50	03/01/2008	1310	205658.785	3558843.451	3217565.451	746976.664	29 03 44.94581	90 27 47.58130	-78.541	-77.731	1.264	0.422	ng
TE-40	127+50	03/01/2008	1311	205648.061	3558841.93	3217561.827	746976.179	29 03 44.82851	90 27 47.60209	-78.447	-77.758	1.236	0.451	ng
TE-40	127+50	03/01/2008	1312	205638.4	3558840.764	3217558.448	746975.828	29 03 44.71906	90 27 47.61776	-78.591	-77.725	1.269	0.407	ng
TE-40	127+50	03/01/2008	1313	205629.218	3558840.225	3217554.946	746975.664	29 03 44.60549	90 27 47.62659	-78.649	-77.734	1.26	0.39	ng
TE-40	127+50	03/01/2008	1314	205618.876	3558839.035	3217551.504	746975.115	29 03 44.49415	90 27 47.64961	-78.663	-77.707	1.287	0.385	ng
TE-40	127+50	03/01/2008	1315	205607.013	3558837.28	3217548.209	746974.644	29 03 44.38751	90 27 47.66964	-78.69	-77.716	1.277	0.377	ng
TE-40	127+50	03/01/2008	1316	205595.947	3558835.973	3217544.605	746974.091	29 03 44.27091	90 27 47.69293	-78.657	-77.661	1.333	0.387	ng
TE-40	127+50	03/01/2008	1317	205584.469	3558835.276	3217541.208	746973.972	29 03 44.16072	90 27 47.70004	-78.666	-77.654	1.339	0.384	ng
TE-40	127+50	03/01/2008	1318	205573.206	3558833.319	3217537.694	746973.57	29 03 44.04694	90 27 47.71768	-78.639	-77.668	1.324	0.392	ng
TE-40	127+50	03/01/2008	1319	205562.421	3558831.623	3217534.944	746973.511	29 03 43.95773	90 27 47.72203	-78.649	-77.726	1.267	0.389	ng
TE-40	127+50	03/01/2008	1320	205550.627	3558829.645	3217531.945	746973.223	29 03 43.86055	90 27 47.73507	-78.592	-77.731	1.261	0.406	ng
TE-40	127+50	03/01/2008	1321	205539.491	3558829.099	3217528.614	746972.592	29 03 43.75287	90 27 47.76102	-78.586	-77.699	1.293	0.408	ng
TE-40	127+50	03/01/2008	1322	205527.986	3558827.621	3217525.95	746972.011	29 03 43.66681	90 27 47.78460	-78.601	-77.674	1.318	0.404	ng
TE-40	127+50	03/01/2008	1323	205518.972	3558827.303	3217522.931	746971.378	29 03 43.56924	90 27 47.81039	-78.658	-77.712	1.28	0.386	ng
TE-40	127+50	03/01/2008	1324	205509.147	3558826.22	3217520.162	746971.666	29 03 43.47915	90 27 47.80197	-78.664	-77.65	1.342	0.384	ng
TE-40	127+50	03/01/2008	1325	205498.252	3558824	3217517.097	746971.449	29 03 43.37983	90 27 47.81241	-78.631	-77.738	1.253	0.394	ng
TE-40	127+50	03/01/2008	1326	205489.543	3558821.973	3217514.288	746970.962	29 03 43.28899	90 27 47.83265	-78.606	-77.72	1.272	0.402	ng
TE-40	127+50	03/01/2008	1327	205479.67	3558819.759	3217511.521	746970.554	29 03 43.19944	90 27 47.84992	-78.644	-77.712	1.279	0.39	ng
TE-40	127+50	03/01/2008	1328	205470.575	3558820.575	3217508.715	746970.634	29 03 43.10831	90 27 47.84918	-78.582	-77.677	1.314	0.409	ng
TE-40	127+50	03/01/2008	1329	205460.535	3558819.725	3217506.07	746970.01	29 03 43.02288	90 27 47.87436	-78.671	-77.649	1.342	0.382	ng
TE-40	127+50	03/01/2008	1330	205451.346	3558817.998	3217503.454	746969.903	29 03 42.93802	90 27 47.88040	-78.652	-77.678	1.313	0.388	ng
TE-40	127+50	03/01/2008	1331	205442.288	3558816.534	3217500.231	746969.864	29 03 42.83345	90 27 47.88439	-78.644	-77.696	1.295	0.39	ng
TE-40	127+50	03/01/2008	1332	205433.083	3558816.67	3217497.475	746969.2	29 03 42.74445	90 27 47.91111	-78.609	-77.676	1.314	0.401	ng
TE-40	127+50	03/01/2008	1333	205424.437	3558814.501	3217494.658	746969.166	29 03 42.65301	90 27 47.91460	-78.581	-77.692	1.299	0.409	
TE-40	127+50	03/01/2008	1334	205415.861	3558814.03	3217491.36	746968.719	29 03 42.54626	90 27 47.93374	-78.61	-77.668	1.322	0.4	ng
TE-40	127+50	03/01/2008	1335	205405.295	3558813.756	3217488.202	746968.276	29 03 42.44406	90 27 47.95261	-78.628	-77.666	1.324	0.395	ng
TE-40	127+50	03/01/2008	1336	205396.287	3558811.453	3217485.203	746968.026	29 03 42.34690	90 27 47.96424	-78.609	-77.631	1.359	0.401	ng
TE-40	127+50	03/01/2008	1337	205387.048	3558811.213	3217482.008	746967.435	29 03 42.24361	90 27 47.98863	-78.623	-77.583	1.407	0.396	ng
TE-40	127+50	03/01/2008	1338	205376.252	3558809.596	3217479.221	746967.458	29 03 42.15312	90 27 47.99000	-78.6	-77.593	1.396	0.403	ng
TE-40	127+50	03/01/2008	1339	205365.916	3558808	3217476.411	746967.314	29 03 42.06199	90 27 47.99753	-78.598	-77.636	1.354	0.404	ng
TE-40	127+50	03/01/2008	1340	205356.093	3558807.042	3217473.448	746967.067	29 03 41.96599	90 27 48.00902	-78.563	-77.585	1.404	0.414	ng
TE-40	127+50	03/01/2008	1341	205345.643	3558804.957	3217470.587	746966.587	29 03 41.87343	90 27 48.02903	-78.515	-77.584	1.405	0.429	ng
TE-40	127+50	03/01/2008	1342	205336.502	3558804.905	3217467.776	746966.245	29 03 41.78242	90 27 48.04392	-78.526	-77.591	1.397	0.426	ng
TE-40	127+50	03/01/2008	1343	205327.291	3558804.306	3217465.084	746965.655	29 03 41.69546	90 27 48.06786	-78.567	-77.672	1.317	0.413	ng
TE-40	127+50	03/01/2008	1344	205317.586	3558803.36	3217462.255	746965.419	29 03 41.60379	90 27 48.07882	-78.517	-77.627	1.361	0.428	ng
TE-40	127+50	03/01/2008	1345	205308.223	3558801.655	3217459.397	746965.235	29 03 41.51116	90 27 48.08787	-78.516	-77.696	1.292	0.428	ng
TE-40	127+50	03/01/2008	1346	205299.02	3558800.404	3217456.11	746964.874	29 03 41.40470	90 27 48.10385	-78.524	-77.602	1.385	0.426	ng
TE-40	127+50	03/01/2008	1347	205290.219	3558798.346	3217452.878	746964.613	29 03 41.29996	90 27 48.11603	-78.604	-77.481	1.506	0.401	ng
TE-40	127+50	03/01/2008	1348	205280.952	3558797.443	3217449.646	746964.189	29 03 41.19536	90 27 48.13430	-78.56	-77.438	1.549	0.415	ng

TE40 Topographic Survey Data

Project Number	Group	Date	Point #	Northing_LSZ NAD83	Easting_LSZ NAD83	Northing_UTM NAD83	Easting_UTM NAD83	Latitude_Geographic NAD83	Longitude_Geographic NAD83	Ellipsoid_Height	Geoid99_Height	Elevation_NAVD88	Elevation_NAVD88	Description
		(MM/DD/YYYY)		(ft)	(ft)	(m)	(m)			(ft)	(ft)	(ft)	(m)	
TE-40	127+50	03/01/2008	1349	205271.589	3558796.711	3217446.643	746963.865	29 03 41.09808	90 27 48.14865	-78.628	-77.33	1.657	0.394	ng
TE-40	127+50	03/01/2008	1350	205260.825	3558795.375	3217443.588	746963.509	29 03 40.99916	90 27 48.16422	-78.535	-77.327	1.66	0.422	ng
TE-40	127+50	03/01/2008	1351	205250.236	3558794.374	3217439.972	746963.63	29 03 40.88171	90 27 48.16263	-78.414	-77.285	1.702	0.459	ng
TE-40	127+50	03/01/2008	1352	205239.658	3558792.833	3217436.577	746962.964	29 03 40.77198	90 27 48.18992	-78.371	-77.254	1.732	0.472	ng
TE-40	127+50	03/01/2008	1353	205229.822	3558791.634	3217433.392	746962.381	29 03 40.66900	90 27 48.21399	-78.263	-77.22	1.767	0.505	ng
TE-40	127+50	03/01/2008	1354	205219.819	3558790.328	3217430.107	746962.102	29 03 40.56254	90 27 48.22692	-78.259	-77.121	1.866	0.506	ng
TE-40	127+50	03/01/2008	1355	205207.956	3558790.559	3217427.364	746960.972	29 03 40.47430	90 27 48.27087	-78.217	-77.047	1.939	0.519	ng
TE-40	127+50	03/01/2008	1356	205196.853	3558788.221	3217424.295	746961.625	29 03 40.37421	90 27 48.24918	-78.187	-77.085	1.901	0.528	ng
TE-40	127+50	03/01/2008	1357	205186.435	3558786.164	3217421.085	746961.565	29 03 40.27007	90 27 48.25393	-78.152	-76.982	2.004	0.539	ng
TE-40	127+50	03/01/2008	1358	205175.672	3558785.098	3217417.791	746961.413	29 03 40.16324	90 27 48.26217	-78.053	-76.933	2.053	0.569	ng
TE-40	127+50	03/01/2008	1359	205166.729	3558781.265	3217414.182	746960.728	29 03 40.04657	90 27 48.29035	-77.98	-76.844	2.141	0.591	ng
TE-40	127+50	03/01/2008	1360	205156.633	3558783.267	3217411.303	746960.555	29 03 39.95322	90 27 48.29905	-78.017	-76.796	2.189	0.579	ng
TE-40	127+50	03/01/2008	1361	205146.111	3558782.925	3217408.092	746960.212	29 03 39.84923	90 27 48.31424	-77.914	-76.759	2.225	0.611	ng
TE-40	127+50	03/01/2008	1362	205135.314	3558782.276	3217405.266	746959.946	29 03 39.75768	90 27 48.32635	-77.865	-76.667	2.318	0.626	ng
TE-40	127+50	03/01/2008	1363	205123.51	3558779.864	3217402.469	746959.718	29 03 39.66705	90 27 48.33697	-77.777	-76.558	2.426	0.653	ng
TE-40	127+50	03/01/2008	1364	205114.074	3558779.164	3217399.48	746959.336	29 03 39.57030	90 27 48.35348	-77.729	-76.452	2.532	0.667	ng
TE-40	127+50	03/01/2008	1365	205103.56	3558777.895	3217396.067	746958.981	29 03 39.45976	90 27 48.36928	-77.692	-76.345	2.639	0.678	ng
TE-40	127+50	03/01/2008	1366	205094.304	3558776.891	3217393.095	746958.802	29 03 39.36340	90 27 48.37828	-77.599	-76.224	2.76	0.707	ng
TE-40	127+50	03/01/2008	1367	205085.142	3558776.018	3217389.96	746958.404	29 03 39.26192	90 27 48.39547	-77.491	-76.144	2.84	0.739	ng
TE-40	127+50	03/01/2008	1368	205075.357	3558774.627	3217386.866	746957.915	29 03 39.16183	90 27 48.41599	-77.385	-76.072	2.912	0.772	ng
TE-40	127+50	03/01/2008	1369	205064.181	3558773.309	3217383.778	746957.507	29 03 39.06185	90 27 48.43354	-77.278	-75.888	3.095	0.804	ng
TE-40	127+50	03/01/2008	1370	205054.441	3558772.584	3217380.565	746957.127	29 03 38.95783	90 27 48.45012	-77.157	-75.789	3.194	0.841	ng
TE-40	127+50	03/01/2008	1371	205044.179	3558771.136	3217377.261	746956.901	29 03 38.85072	90 27 48.46111	-77.076	-75.668	3.315	0.866	ng
TE-40	127+50	03/01/2008	1372	205034.054	3558769.392	3217375	746956.796	29 03 38.77741	90 27 48.46676	-77.004	-75.568	3.415	0.888	ng
TE-40	127+50	03/01/2008	1373	205023.943	3558767.911	3217372.576	746956.52	29 03 38.69893	90 27 48.47890	-76.821	-75.432	3.551	0.943	ng
TE-40	128+00	03/01/2008	1374	205013.425	3558766.519	3217371.202	746971.444	29 03 38.64391	90 27 47.92859	-76.722	-75.382	3.601	0.974	ng
TE-40	128+00	03/01/2008	1375	205002.598	3558765.626	3217374.02	746972.353	29 03 38.73473	90 27 47.89279	-76.601	-75.569	3.414	1.01	ng
TE-40	128+00	03/01/2008	1376	204995.189	3558765.181	3217377.113	746972.248	29 03 38.83522	90 27 47.89421	-76.5	-75.639	3.344	1.041	ng
TE-40	128+00	03/01/2008	1377	204987.253	3558764.164	3217380.023	746972.418	29 03 38.92956	90 27 47.88561	-76.364	-75.771	3.212	1.082	ng
TE-40	128+00	03/01/2008	1378	204982.066	3558813.046	3217382.784	746972.494	29 03 39.01911	90 27 47.88060	-76.314	-75.817	3.166	1.098	ng
TE-40	128+00	03/01/2008	1379	204991.264	3558816.154	3217385.503	746973.125	29 03 39.10695	90 27 47.85514	-76.501	-75.925	3.058	1.041	ng
TE-40	128+00	03/01/2008	1380	205001.414	3558815.951	3217388.278	746973.473	29 03 39.19679	90 27 47.84006	-76.571	-76.112	2.871	1.019	ng
TE-40	128+00	03/01/2008	1381	205010.949	3558816.642	3217390.821	746973.749	29 03 39.27914	90 27 47.82783	-76.703	-76.224	2.76	0.979	ng
TE-40	128+00	03/01/2008	1382	205019.999	3558817.018	3217393.573	746973.927	29 03 39.36835	90 27 47.81908	-76.75	-76.35	2.634	0.965	ng
TE-40	128+00	03/01/2008	1383	205028.889	3558819.21	3217396.266	746974.081	29 03 39.45566	90 27 47.81125	-76.858	-76.442	2.541	0.932	ng
TE-40	128+00	03/01/2008	1384	205037.974	3558820.479	3217398.858	746974.495	29 03 39.53952	90 27 47.79389	-77.045	-76.515	2.469	0.875	ng
TE-40	128+00	03/01/2008	1385	205046.301	3558821.502	3217401.498	746974.845	29 03 39.62495	90 27 47.77888	-77.156	-76.553	2.431	0.841	ng
TE-40	128+00	03/01/2008	1386	205055.318	3558822.21	3217403.933	746975.185	29 03 39.70376	90 27 47.76437	-77.282	-76.62	2.364	0.803	ng
TE-40	128+00	03/01/2008	1387	205064.143	3558822.838	3217406.779	746975.486	29 03 39.79595	90 27 47.75098	-77.375	-76.651	2.333	0.774	ng
TE-40	128+00	03/01/2008	1388	205072.625	3558824.314	3217409.367	746976.013	29 03 39.87959	90 27 47.72946	-77.448	-76.702	2.282	0.753	ng
TE-40	128+00	03/01/2008	1389	205081.265	3558825.581	3217412.086	746976.024	29 03 39.96784	90 27 47.72689	-77.486	-76.751	2.234	0.741	ng
TE-40	128+00	03/01/2008	1390	205089.236	3558826.808	3217414.943	746976.201	29 03 40.06046	90 27 47.71808	-77.553	-76.793	2.192	0.721	ng
TE-40	128+00	03/01/2008	1391	205098.557	3558827.926	3217417.677	746976.278	29 03 40.14916	90 27 47.71306	-77.584	-76.861	2.124	0.711	ng
TE-40	128+00	03/01/2008	1392	205107.02	3558829.772	3217420.34	746976.476	29 03 40.23545	90 27 47.70362	-77.635	-76.916	2.069	0.696	ng
TE-40	128+00	03/01/2008	1393	205115.937	3558829.932	3217422.805	746976.782	29 03 40.31525	90 27 47.69037	-77.683	-76.991	1.994	0.681	ng
TE-40	128+00	03/01/2008	1394	205125.298	3558830.643	3217425.576	746977.153	29 03 40.40495	90 27 47.67446	-77.725	-77.028	1.958	0.668	ng
TE-40	128+00	03/01/2008	1395	205134.262	3558831.02	3217428.439	746977.469	29 03 40.49766	90 27 47.66050	-77.794	-77.078	1.908	0.647	ng
TE-40	128+00	03/01/2008	1396	205142.984	3558831.792	3217431.159	746978.007	29 03 40.58559	90 27 47.63844	-77.849	-77.111	1.875	0.631	ng

TE40 Topographic Survey Data

Project Number	Group	Date	Point #	Northing_LSZ NAD83	Easting_LSZ NAD83	Northing_UTM NAD83	Easting_UTM NAD83	Latitude_Geographic NAD83	Longitude_Geographic NAD83	Ellipsoid_Height	Geoid99_Height	Elevation_NAVD88	Elevation_NAVD88	Description
		(MM/DD/YYYY)		(ft)	(ft)	(m)	(m)			(ft)	(ft)	(ft)	(m)	
TE-40	128+00	03/01/2008	1397	205151.054	3558832.907	3217433.819	746978.486	29 03 40.67161	90 27 47.61863	-77.924	-77.143	1.843	0.608	ng
TE-40	128+00	03/01/2008	1398	205160.126	3558834.25	3217436.874	746978.394	29 03 40.77083	90 27 47.61961	-77.96	-77.193	1.793	0.597	ng
TE-40	128+00	03/01/2008	1399	205169.5	3558835.418	3217440	746978.658	29 03 40.87214	90 27 47.60738	-78.01	-77.261	1.726	0.582	ng
TE-40	128+00	03/01/2008	1400	205178.397	3558837.308	3217443	746979.115	29 03 40.96920	90 27 47.58808	-78.043	-77.298	1.689	0.572	ng
TE-40	128+00	03/01/2008	1401	205187.1	3558839	3217446.105	746979.57	29 03 41.06965	90 27 47.56883	-78.076	-77.371	1.616	0.562	ng
TE-40	128+00	03/01/2008	1402	205197.122	3558838.837	3217449.103	746979.862	29 03 41.16677	90 27 47.55566	-78.126	-77.541	1.446	0.547	ng
TE-40	128+00	03/01/2008	1403	205207.363	3558839.845	3217452.201	746980.17	29 03 41.26711	90 27 47.54179	-78.193	-77.575	1.412	0.526	ng
TE-40	128+00	03/01/2008	1404	205217.181	3558841.483	3217455.109	746980.993	29 03 41.36096	90 27 47.50909	-78.23	-77.509	1.478	0.515	ng
TE-40	128+00	03/01/2008	1405	205227.341	3558843.115	3217458.141	746980.857	29 03 41.45946	90 27 47.51169	-78.303	-77.504	1.483	0.493	ng
TE-40	128+00	03/01/2008	1406	205237.16	3558844.209	3217461.06	746981.161	29 03 41.55401	90 27 47.49816	-78.473	-77.489	1.499	0.441	ng
TE-40	128+00	03/01/2008	1407	205247.305	3558845.363	3217464.323	746981.127	29 03 41.65997	90 27 47.49683	-78.508	-77.502	1.486	0.43	ng
TE-40	128+00	03/01/2008	1408	205256.807	3558848.193	3217467.229	746981.997	29 03 41.75368	90 27 47.46237	-78.442	-77.526	1.463	0.45	ng
TE-40	128+00	03/01/2008	1409	205266.755	3558847.887	3217470.17	746981.988	29 03 41.84916	90 27 47.46037	-78.437	-77.505	1.483	0.452	ng
TE-40	128+00	03/01/2008	1410	205276.315	3558849.015	3217472.996	746982.284	29 03 41.94069	90 27 47.44717	-78.421	-77.526	1.462	0.457	ng
TE-40	128+00	03/01/2008	1411	205287.019	3558849.052	3217476.032	746982.39	29 03 42.03917	90 27 47.44085	-78.434	-77.559	1.43	0.453	ng
TE-40	128+00	03/01/2008	1412	205296.508	3558852.038	3217479.118	746982.693	29 03 42.13912	90 27 47.42718	-78.457	-77.551	1.438	0.446	ng
TE-40	128+00	03/01/2008	1413	205306.155	3558852.143	3217482.167	746983.158	29 03 42.23778	90 27 47.40758	-78.438	-77.556	1.433	0.452	ng
TE-40	128+00	03/01/2008	1414	205315.409	3558853.244	3217485.076	746983.771	29 03 42.33178	90 27 47.38263	-78.459	-77.567	1.423	0.446	ng
TE-40	128+00	03/01/2008	1415	205325.361	3558853.729	3217488.105	746983.804	29 03 42.43006	90 27 47.37898	-78.491	-77.6	1.389	0.436	ng
TE-40	128+00	03/01/2008	1416	205335.467	3558854.866	3217491.026	746983.971	29 03 42.52477	90 27 47.37050	-78.483	-77.615	1.375	0.438	ng
TE-40	128+00	03/01/2008	1417	205345.446	3558856.53	3217493.79	746984.562	29 03 42.61409	90 27 47.34646	-78.488	-77.611	1.379	0.437	ng
TE-40	128+00	03/01/2008	1418	205354.958	3558858.672	3217496.857	746984.738	29 03 42.71351	90 27 47.33752	-78.499	-77.614	1.376	0.434	ng
TE-40	128+00	03/01/2008	1419	205364.888	3558858.92	3217499.875	746984.957	29 03 42.81134	90 27 47.32704	-78.533	-77.629	1.362	0.423	ng
TE-40	128+00	03/01/2008	1420	205374.461	3558859.6	3217502.699	746985.762	29 03 42.90245	90 27 47.29504	-78.547	-77.677	1.314	0.419	ng
TE-40	128+00	03/01/2008	1421	205383.499	3558861.665	3217505.565	746985.725	29 03 42.99550	90 27 47.29415	-78.543	-77.643	1.348	0.42	ng
TE-40	128+00	03/01/2008	1422	205393.548	3558862.383	3217508.338	746985.83	29 03 43.08544	90 27 47.28804	-78.546	-77.643	1.348	0.419	ng
TE-40	128+00	03/01/2008	1423	205403.437	3558863.238	3217511.202	746986.174	29 03 43.17817	90 27 47.27305	-78.56	-77.649	1.342	0.415	ng
TE-40	128+00	03/01/2008	1424	205412.662	3558866.008	3217514.15	746986.099	29 03 43.27393	90 27 47.27349	-78.609	-77.649	1.343	0.401	ng
TE-40	128+00	03/01/2008	1425	205422.062	3558866.015	3217516.881	746986.629	29 03 43.36222	90 27 47.25175	-78.575	-77.693	1.298	0.411	ng
TE-40	128+00	03/01/2008	1426	205431.151	3558866.489	3217519.743	746987.067	29 03 43.45480	90 27 47.23327	-78.575	-77.649	1.342	0.411	ng
TE-40	128+00	03/01/2008	1427	205440.529	3558867.748	3217522.291	746987.411	29 03 43.53727	90 27 47.21853	-78.581	-77.717	1.274	0.409	ng
TE-40	128+00	03/01/2008	1428	205450.201	3558867.635	3217525.454	746987.538	29 03 43.63986	90 27 47.21134	-78.58	-77.674	1.318	0.409	ng
TE-40	128+00	03/01/2008	1429	205459.134	3558869.497	3217528.616	746987.744	29 03 43.74237	90 27 47.20122	-78.625	-77.692	1.3	0.396	ng
TE-40	128+00	03/01/2008	1430	205468.499	3558871.066	3217531.404	746988.338	29 03 43.83244	90 27 47.17706	-78.582	-77.732	1.261	0.409	ng
TE-40	128+00	03/01/2008	1431	205476.839	3558872.311	3217534.004	746988.805	29 03 43.91651	90 27 47.15774	-78.65	-77.743	1.249	0.388	ng
TE-40	128+00	03/01/2008	1432	205487.207	3558872.87	3217537.239	746988.818	29 03 44.02152	90 27 47.15466	-78.606	-77.753	1.239	0.402	ng
TE-40	128+00	03/01/2008	1433	205497.569	3558873.69	3217540.062	746989.463	29 03 44.11270	90 27 47.12861	-78.624	-77.696	1.297	0.396	ng
TE-40	128+00	03/01/2008	1434	205506.683	3558875.765	3217542.947	746989.439	29 03 44.20637	90 27 47.12719	-78.663	-77.698	1.295	0.384	ng
TE-40	128+00	03/01/2008	1435	205515.188	3558877.415	3217545.481	746989.945	29 03 44.28826	90 27 47.10647	-78.675	-77.782	1.211	0.381	ng
TE-40	128+00	03/01/2008	1436	205525.798	3558877.608	3217548.477	746990.022	29 03 44.38548	90 27 47.10124	-78.686	-77.776	1.217	0.378	ng
TE-40	128+00	03/01/2008	1437	205535.026	3558879.85	3217551.386	746990.498	29 03 44.47957	90 27 47.08137	-78.628	-77.8	1.194	0.395	ng
TE-40	128+00	03/01/2008	1438	205544.489	3558879.904	3217554.127	746990.384	29 03 44.56862	90 27 47.08337	-78.63	-77.829	1.165	0.395	ng
TE-40	128+00	03/01/2008	1439	205552.775	3558881.68	3217556.963	746990.817	29 03 44.66039	90 27 47.06515	-78.714	-77.816	1.177	0.369	ng
TE-40	128+00	03/01/2008	1440	205562.599	3558882.07	3217559.57	746991.28	29 03 44.74469	90 27 47.04594	-78.708	-77.866	1.128	0.371	ng
TE-40	128+00	03/01/2008	1441	205572.116	3558883.761	3217562.338	746991.542	29 03 44.83436	90 27 47.03409	-78.731	-77.84	1.154	0.364	ng
TE-40	128+00	03/01/2008	1442	205581.11	3558883.515	3217565.241	746992.033	29 03 44.92825	90 27 47.01363	-78.761	-77.893	1.101	0.355	ng
TE-40	128+00	03/01/2008	1443	205590.393	3558885.062	3217567.747	746991.947	29 03 45.00968	90 27 47.01479	-78.749	-77.797	1.198	0.359	ng
TE-40	128+00	03/01/2008	1444	205598.921	3558886.702	3217570.662	746992.073	29 03 45.10420	90 27 47.00785	-78.798	-77.827	1.167	0.344	ng

TE40 Topographic Survey Data

Project Number	Group	Date	Point #	Northing_LSZ NAD83	Easting_LSZ NAD83	Northing_UTM NAD83	Easting_UTM NAD83	Latitude_Geographic NAD83	Longitude_Geographic NAD83	Ellipsoid_Height	Geoid99_Height	Elevation_NAVD88	Elevation_NAVD88	Description
		(MM/DD/YYYY)		(ft)	(ft)	(m)	(m)			(ft)	(ft)	(ft)	(m)	
TE-40	128+00	03/01/2008	1445	205607.987	3558887.685	3217573.851	746992.556	29 03 45.20739	90 27 46.98746	-78.772	-77.877	1.117	0.352	ng
TE-40	128+00	03/01/2008	1446	205617.485	3558889.429	3217576.471	746993.348	29 03 45.29189	90 27 46.95609	-78.825	-77.921	1.074	0.336	ng
TE-40	128+00	03/01/2008	1447	205625.709	3558889.263	3217579.206	746993.11	29 03 45.38081	90 27 46.96273	-78.728	-77.901	1.094	0.365	ng
TE-40	128+00	03/01/2008	1448	205635.262	3558889.807	3217581.872	746993.422	29 03 45.46714	90 27 46.94908	-78.76	-77.995	1	0.356	ng
TE-40	128+00	03/01/2008	1449	205645.699	3558891.537	3217583.813	746993.826	29 03 45.52987	90 27 46.93263	-78.81	-78.105	0.891	0.34	ng
TE-40	128+00	03/01/2008	1450	205654.256	3558894.256	3217584.345	746993.944	29 03 45.54706	90 27 46.92783	-78.853	-78.131	0.865	0.327	ng
TE-40	128+00	03/01/2008	1451	205663.234	3558893.599	3217585.001	746993.734	29 03 45.56850	90 27 46.93505	-78.833	-78.381	0.615	0.333	ng
TE-40	128+00	03/01/2008	1452	205671.963	3558894.744	3217587.115	746994.139	29 03 45.63685	90 27 46.91841	-78.927	-78.647	0.348	0.305	ng
TE-40	128+00	03/01/2008	1453	205678.311	3558896.156	3217589.136	746994.507	29 03 45.70218	90 27 46.90321	-79.036	-78.894	0.102	0.272	ng
TE-40	128+00	03/01/2008	1454	205680.051	3558896.569	3217591.437	746994.605	29 03 45.77682	90 27 46.89776	-79.062	-78.664	0.332	0.264	eom
TE-40	128+00	03/01/2008	1455	205682.211	3558895.911	3217593.788	746994.604	29 03 45.85314	90 27 46.89594	-79.312	-78.658	0.338	0.187	bow
TE-40	128+00	03/01/2008	1456	205689.127	3558897.336	3217596.251	746995.156	29 03 45.93270	90 27 46.87357	-79.579	-78.696	0.3	0.106	bow
TE-40	128+00	03/01/2008	1457	205695.736	3558898.635	3217599.078	746995.235	29 03 46.02440	90 27 46.86841	-79.826	-78.911	0.085	0.031	bow
TE-40	128+00	03/01/2008	1458	205703.28	3558899.061	3217600.99	746995.735	29 03 46.08614	90 27 46.84840	-79.596	-79.269	-0.272	0.101	bow
TE-40	128+00	03/01/2008	1459	205710.99	3558899.164	3217602.649	746995.809	29 03 46.13993	90 27 46.84437	-79.59	-79.325	-0.328	0.103	bow
TE-40	128+50	03/01/2008	1460	205719.042	3558901.088	3217603.526	747011.037	29 03 46.15777	90 27 46.28104	-79.628	-79.276	-0.279	0.091	bow
TE-40	128+50	03/01/2008	1461	205728.308	3558901.476	3217601.467	747010.699	29 03 46.09117	90 27 46.29517	-79.843	-79.345	-0.349	0.026	bow
TE-40	128+50	03/01/2008	1462	205734.558	3558903.204	3217599.607	747010.522	29 03 46.03091	90 27 46.30319	-80.2	-79.338	-0.342	-0.083	ng
TE-40	128+50	03/01/2008	1463	205739.995	3558903.521	3217597.344	747010.417	29 03 45.95751	90 27 46.30885	-80.256	-79.04	-0.044	-0.1	bow
TE-40	128+50	03/01/2008	1464	205742.176	3558953.502	3217595.208	747010.292	29 03 45.88825	90 27 46.31517	-80.207	-78.84	0.156	-0.085	bow
TE-40	128+50	03/01/2008	1465	205735.439	3558952.299	3217592.656	747010.241	29 03 45.80545	90 27 46.31909	-80.277	-78.769	0.226	-0.106	ng
TE-40	128+50	03/01/2008	1466	205729.347	3558951.634	3217590.426	747009.56	29 03 45.73353	90 27 46.34603	-80.27	-78.775	0.22	-0.104	bow
TE-40	128+50	03/01/2008	1467	205721.929	3558951.188	3217588.089	747009.392	29 03 45.65780	90 27 46.35407	-79.972	-78.832	0.163	-0.013	bow
TE-40	128+50	03/01/2008	1468	205714.928	3558950.68	3217585.504	747008.812	29 03 45.57430	90 27 46.37758	-79.772	-78.873	0.122	0.048	bow
TE-40	128+50	03/01/2008	1469	205706.562	3558950.396	3217582.871	747008.994	29 03 45.48868	90 27 46.37293	-79.701	-78.753	0.242	0.069	bow
TE-40	128+50	03/01/2008	1470	205699.279	3558948.06	3217581.967	747008.777	29 03 45.45949	90 27 46.38169	-79.707	-78.513	0.483	0.067	bow
TE-40	128+50	03/01/2008	1471	205135.024	3558879.918	3217581.088	747008.556	29 03 45.43113	90 27 46.39055	-77.861	-78.39	0.605	0.627	ng
TE-40	128+50	03/01/2008	1472	205125.312	3558879.82	3217579.456	747008.204	29 03 45.37838	90 27 46.40485	-77.781	-78.121	0.874	0.651	ng
TE-40	128+50	03/01/2008	1473	205115.693	3558879.433	3217577.159	747007.848	29 03 45.30406	90 27 46.41984	-77.749	-78.091	0.904	0.661	ng
TE-40	128+50	03/01/2008	1474	205105.351	3558878.989	3217574.64	747007.808	29 03 45.22234	90 27 46.42333	-77.648	-78.169	0.826	0.692	ng
TE-40	128+50	03/01/2008	1475	205095.616	3558877.242	3217571.476	747007.547	29 03 45.11980	90 27 46.43546	-77.566	-78.136	0.858	0.717	ng
TE-40	128+50	03/01/2008	1476	205085.161	3558874.711	3217569.229	747007.152	29 03 45.04715	90 27 46.45186	-77.505	-78.093	0.902	0.735	ng
TE-40	128+50	03/01/2008	1477	205075.275	3558874.705	3217566.586	747006.994	29 03 44.96147	90 27 46.45979	-77.403	-78.181	0.813	0.766	ng
TE-40	128+50	03/01/2008	1478	205065.664	3558873.79	3217564.512	747007.097	29 03 44.89408	90 27 46.45764	-77.364	-78.254	0.74	0.778	ng
TE-40	128+50	03/01/2008	1479	205055.992	3558872.711	3217562.992	747006.917	29 03 44.84486	90 27 46.46551	-77.275	-78.312	0.682	0.805	ng
TE-40	128+50	03/01/2008	1480	205044.799	3558871.512	3217561.356	747006.438	29 03 44.79208	90 27 46.48448	-77.205	-78.189	0.805	0.826	ng
TE-40	128+50	03/01/2008	1481	205034.356	3558870.309	3217558.953	747006.392	29 03 44.71409	90 27 46.48811	-77.119	-78.148	0.846	0.853	ng
TE-40	128+50	03/01/2008	1482	205023.413	3558868.508	3217557.561	747006.018	29 03 44.66918	90 27 46.50304	-77.002	-78.126	0.868	0.888	ng
TE-40	128+50	03/01/2008	1483	205013.551	3558866.702	3217554.737	747006.038	29 03 44.57750	90 27 46.50453	-76.936	-78.048	0.945	0.908	ng
TE-40	128+50	03/01/2008	1484	205002.513	3558866.569	3217552.135	747005.791	29 03 44.49319	90 27 46.51572	-76.822	-77.978	1.015	0.943	ng
TE-40	128+50	03/01/2008	1485	204991.876	3558865.543	3217549.735	747005.43	29 03 44.41556	90 27 46.53097	-76.728	-77.992	1.001	0.971	ng
TE-40	128+50	03/01/2008	1486	204983.988	3558863.163	3217547.299	747005.03	29 03 44.33676	90 27 46.54771	-76.64	-77.905	1.088	0.998	ng
TE-40	128+50	03/01/2008	1487	204974.749	3558863.329	3217544.667	747004.625	29 03 44.25158	90 27 46.56476	-76.533	-77.851	1.142	1.031	ng
TE-40	128+50	03/01/2008	1488	204999.035	3558915.717	3217542.212	747004.4	29 03 44.17206	90 27 46.57502	-76.659	-77.827	1.166	0.992	ng
TE-40	128+50	03/01/2008	1489	205007.404	3558917.839	3217538.577	747004.15	29 03 44.05425	90 27 46.58714	-76.808	-77.821	1.171	0.947	ng
TE-40	128+50	03/01/2008	1490	205017.362	3558917.582	3217535.72	747004.03	29 03 43.96160	90 27 46.59385	-77	-77.767	1.225	0.888	ng
TE-40	128+50	03/01/2008	1491	205026.648	3558919.407	3217532.715	747003.602	29 03 43.86433	90 27 46.61205	-77.074	-77.722	1.27	0.866	ng
TE-40	128+50	03/01/2008	1492	205035.673	3558921.042	3217529.944	747003.581	29 03 43.77440	90 27 46.61504	-77.191	-77.684	1.308	0.83	ng

TE40 Topographic Survey Data

Project Number	Group	Date	Point #	Northing_LSZ NAD83	Easting_LSZ NAD83	Northing_UTM NAD83	Easting_UTM NAD83	Latitude_Geographic NAD83	Longitude_Geographic NAD83	Ellipsoid_Height	Geoid99_Height	Elevation_NAVD88	Elevation_NAVD88	Description
		(MM/DD/YYYY)		(ft)	(ft)	(m)	(m)			(ft)	(ft)	(ft)	(m)	
TE-40	128+50	03/01/2008	1493	205045.206	3558922.086	3217527.25	747003.033	29 03 43.68735	90 27 46.63743	-77.278	-77.608	1.384	0.804	ng
TE-40	128+50	03/01/2008	1494	205056.347	3558922.887	3217524.579	747002.633	29 03 43.60091	90 27 46.65433	-77.345	-77.515	1.477	0.784	ng
TE-40	128+50	03/01/2008	1495	205066.37	3558924.822	3217521.671	747002.769	29 03 43.50642	90 27 46.65161	-77.434	-77.573	1.419	0.757	ng
TE-40	128+50	03/01/2008	1496	205076.348	3558925.305	3217519.12	747002.432	29 03 43.42383	90 27 46.66609	-77.503	-77.63	1.361	0.735	ng
TE-40	128+50	03/01/2008	1497	205085.841	3558926.713	3217516.335	747002.098	29 03 43.33369	90 27 46.68063	-77.597	-77.595	1.396	0.707	ng
TE-40	128+50	03/01/2008	1498	205095.236	3558928.177	3217513.577	747001.704	29 03 43.24443	90 27 46.69739	-77.662	-77.557	1.434	0.687	ng
TE-40	128+50	03/01/2008	1499	205105.032	3558928.723	3217510.906	747001.43	29 03 43.15791	90 27 46.70963	-77.735	-77.555	1.436	0.665	ng
TE-40	128+50	03/01/2008	1500	205115.709	3558929.968	3217508.254	747001.314	29 03 43.07192	90 27 46.71604	-77.827	-77.55	1.441	0.637	ng
TE-40	128+50	03/01/2008	1501	205125.364	3558930.874	3217505.463	747001.027	29 03 42.98152	90 27 46.72884	-77.881	-77.555	1.435	0.621	ng
TE-40	128+50	03/01/2008	1502	205135.401	3558932.426	3217502.796	747000.405	29 03 42.89537	90 27 46.75397	-77.935	-77.476	1.515	0.604	ng
TE-40	128+50	03/01/2008	1503	205934.117	3556696.801	3217499.814	747000.128	29 03 42.79876	90 27 46.76657	-80.343	-77.496	1.494	-0.121	bow
TE-40	128+50	03/01/2008	1504	205838.077	3556735.182	3217497.107	747000.179	29 03 42.71084	90 27 46.76685	-80.117	-77.544	1.446	-0.053	bow
TE-40	128+50	03/01/2008	1505	205826.699	3556733.484	3217494.177	747000.019	29 03 42.61586	90 27 46.77508	-80.305	-77.497	1.493	-0.11	bow
TE-40	128+50	03/01/2008	1506	205815.842	3556732.409	3217491.546	746999.306	29 03 42.53096	90 27 46.80350	-80.116	-77.566	1.424	-0.053	bow
TE-40	128+50	03/01/2008	1507	205804.54	3556731.195	3217488.901	746999.066	29 03 42.44524	90 27 46.81448	-80.038	-77.513	1.476	-0.029	bow
TE-40	128+50	03/01/2008	1508	205792.155	3556730.65	3217486.09	746998.972	29 03 42.35408	90 27 46.82019	-79.987	-77.507	1.482	-0.014	bow
TE-40	128+50	03/01/2008	1509	205777.671	3556728.19	3217483.281	746998.507	29 03 42.26320	90 27 46.83961	-79.985	-77.529	1.46	-0.013	bow
TE-40	128+50	03/01/2008	1510	205763.971	3556726.691	3217480.465	746998.292	29 03 42.17196	90 27 46.84978	-79.875	-77.485	1.504	0.02	bow
TE-40	128+50	03/01/2008	1511	205739.519	3556775.983	3217477.791	746998.121	29 03 42.08528	90 27 46.85824	-79.661	-77.468	1.52	0.085	bow
TE-40	128+50	03/01/2008	1512	205754.771	3556775.768	3217475.063	746997.788	29 03 41.99696	90 27 46.87269	-79.769	-77.467	1.522	0.052	bow
TE-40	128+50	03/01/2008	1513	205762.695	3556777.187	3217472.252	746997.503	29 03 41.90590	90 27 46.88548	-79.796	-77.407	1.581	0.044	bow
TE-40	128+50	03/01/2008	1514	205772.242	3556778.877	3217469.413	746997.258	29 03 41.81391	90 27 46.89678	-79.869	-77.4	1.588	0.022	bow
TE-40	128+50	03/01/2008	1515	205790.949	3556780.295	3217466.339	746996.746	29 03 41.71447	90 27 46.91814	-80.197	-77.336	1.652	-0.078	bow
TE-40	128+50	03/01/2008	1516	205800.073	3556782.891	3217463.115	746996.575	29 03 41.60993	90 27 46.92702	-80.3	-77.365	1.623	-0.109	bow
TE-40	128+50	03/01/2008	1517	205809.794	3556782.486	3217460.473	746996.204	29 03 41.52445	90 27 46.94283	-80.215	-77.455	1.532	-0.083	bow
TE-40	128+50	03/01/2008	1518	205822.349	3556783.164	3217457.605	746995.834	29 03 41.43160	90 27 46.95878	-80.192	-77.321	1.667	-0.076	bow
TE-40	128+50	03/01/2008	1519	205832.306	3556784.846	3217454.713	746995.607	29 03 41.33788	90 27 46.96949	-80.111	-77.286	1.702	-0.051	bow
TE-40	128+50	03/01/2008	1520	205843.979	3556784.681	3217451.652	746995.323	29 03 41.23872	90 27 46.98239	-80.195	-77.305	1.682	-0.077	bow
TE-40	128+50	03/01/2008	1521	205857.258	3556786.956	3217448.803	746994.96	29 03 41.14650	90 27 46.99808	-80.285	-77.328	1.658	-0.104	bow
TE-40	128+50	03/01/2008	1522	205873.513	3556789.824	3217445.761	746994.632	29 03 41.04797	90 27 47.01262	-80.241	-77.294	1.693	-0.091	bow
TE-40	128+50	03/01/2008	1523	205888.108	3556789.934	3217442.624	746994.257	29 03 40.94641	90 27 47.02896	-80.201	-77.241	1.745	-0.078	bow
TE-40	128+50	03/01/2008	1524	205901.237	3556791.893	3217439.686	746994.09	29 03 40.85116	90 27 47.03746	-80.326	-77.235	1.751	-0.116	bow
TE-40	128+50	03/01/2008	1525	205916.278	3556792.408	3217436.515	746993.826	29 03 40.74839	90 27 47.04974	-80.433	-77.198	1.788	-0.149	bow
TE-40	128+50	03/01/2008	1526	205933.205	3556794.858	3217433.616	746993.537	29 03 40.65451	90 27 47.06273	-80.29	-77.169	1.816	-0.105	bow
TE-40	128+50	03/01/2008	1527	205950.94	3556797.178	3217430.545	746993.251	29 03 40.55502	90 27 47.07575	-80.323	-77.146	1.84	-0.115	bow
TE-40	128+50	03/01/2008	1528	205970.019	3556798.823	3217427.457	746992.627	29 03 40.45520	90 27 47.10124	-80.28	-77.11	1.876	-0.102	bow
TE-40	128+50	03/01/2008	1529	205983.676	3556800.312	3217424.112	746992.242	29 03 40.34690	90 27 47.11814	-80.378	-77.084	1.901	-0.132	bow
TE-40	128+50	03/01/2008	1530	206001.248	3556803.107	3217421.021	746991.847	29 03 40.24684	90 27 47.13516	-80.912	-77.023	1.962	-0.294	bow
TE-40	128+50	03/01/2008	1531	205983.041	3556862.336	3217418.117	746991.182	29 03 40.15303	90 27 47.16207	-80.802	-76.929	2.056	-0.261	bow
TE-40	128+50	03/01/2008	1532	205971.425	3556848.714	3217415.156	746991.193	29 03 40.05690	90 27 47.16401	-80.556	-76.849	2.136	-0.186	bow
TE-40	128+50	03/01/2008	1533	205953.07	3556851.96	3217412.222	746991.116	29 03 39.96171	90 27 47.16919	-80.533	-76.817	2.168	-0.18	bow
TE-40	128+50	03/01/2008	1534	205933.953	3556845.551	3217409.067	746991.024	29 03 39.85937	90 27 47.17508	-80.5	-76.715	2.269	-0.169	bow
TE-40	128+50	03/01/2008	1535	205914.418	3556843.598	3217406.092	746990.533	29 03 39.76313	90 27 47.19559	-80.472	-76.634	2.351	-0.161	bow
TE-40	128+50	03/01/2008	1536	205896.649	3556840.915	3217402.894	746989.806	29 03 39.65982	90 27 47.22500	-80.451	-76.573	2.411	-0.155	bow
TE-40	128+50	03/01/2008	1537	205882.538	3556839.937	3217399.88	746989.846	29 03 39.56196	90 27 47.22592	-80.223	-76.471	2.513	-0.085	bow
TE-40	128+50	03/01/2008	1538	205861.844	3556838.026	3217396.946	746989.608	29 03 39.46689	90 27 47.23705	-80.358	-76.432	2.552	-0.126	bow
TE-40	128+50	03/01/2008	1539	205846.128	3556836.223	3217393.993	746989.32	29 03 39.37123	90 27 47.25003	-80.13	-76.343	2.641	-0.057	bow
TE-40	128+50	03/01/2008	1540	205824.97	3556833.606	3217390.575	746989.002	29 03 39.26052	90 27 47.26450	-80.128	-76.273	2.711	-0.057	bow

TE40 Topographic Survey Data

Project Number	Group	Date	Point #	Northing_LSZ NAD83	Easting_LSZ NAD83	Northing_UTM NAD83	Easting_UTM NAD83	Latitude_Geographic NAD83	Longitude_Geographic NAD83	Ellipsoid_Height	Geoid99_Height	Elevation_NAVD88	Elevation_NAVD88	Description
		(MM/DD/YYYY)		(ft)	(ft)	(m)	(m)			(ft)	(ft)	(ft)	(m)	
TE-40	128+50	03/01/2008	1541	205809.41	3556831.298	3217387.387	746988.68	29 03 39.15723	90 27 47.27895	-80.074	-76.186	2.797	-0.04	bow
TE-40	128+50	03/01/2008	1542	205793.85	3556830.21	3217384.043	746988.177	29 03 39.04904	90 27 47.30018	-80.084	-76.07	2.913	-0.043	bow
TE-40	128+50	03/01/2008	1543	205778.608	3556828.538	3217381.029	746987.668	29 03 38.95155	90 27 47.32137	-80.106	-76.004	2.979	-0.05	bow
TE-40	128+50	03/01/2008	1544	205764.729	3556827.975	3217377.663	746987.675	29 03 38.84229	90 27 47.32381	-79.824	-75.889	3.093	0.036	bow
TE-40	128+50	03/01/2008	1545	205753.794	3556825.842	3217374.416	746987.407	29 03 38.73707	90 27 47.33628	-79.833	-75.795	3.187	0.033	bow
TE-40	128+50	03/01/2008	1546	205739.745	3556824.283	3217372.001	746986.715	29 03 38.65917	90 27 47.36377	-79.678	-75.708	3.275	0.08	bow
TE-40	128+50	03/01/2008	1547	205726.175	3556822.963	3217369.185	746986.805	29 03 38.56770	90 27 47.36269	-79.584	-75.6	3.382	0.109	bow
TE-40	129+00	03/01/2008	1548	205712.125	3556821.348	3217376.811	747002.673	29 03 38.80417	90 27 46.77036	-79.546	-75.726	3.256	0.12	bow
TE-40	129+00	03/01/2008	1549	205701.052	3556822.46	3217379.372	747003.284	29 03 38.88686	90 27 46.74574	-79.519	-75.875	3.107	0.128	bow
TE-40	129+00	03/01/2008	1550	205603.729	3556859.958	3217382.407	747003.163	29 03 38.98545	90 27 46.74778	-78.964	-76.068	2.915	0.297	bow
TE-40	129+00	03/01/2008	1551	205614.574	3556861.918	3217385.245	747003.68	29 03 39.07724	90 27 46.72643	-79.067	-76.142	2.841	0.265	bow
TE-40	129+00	03/01/2008	1552	205626.222	3556862.843	3217388.004	747004.14	29 03 39.16645	90 27 46.70723	-79.189	-76.259	2.724	0.228	bow
TE-40	129+00	03/01/2008	1553	205637.893	3556864.377	3217390.914	747004.418	29 03 39.26074	90 27 46.69466	-79.257	-76.346	2.637	0.208	bow
TE-40	129+00	03/01/2008	1554	205650.684	3556865.823	3217394.314	747004.615	29 03 39.37097	90 27 46.68468	-79.498	-76.412	2.571	0.134	bow
TE-40	129+00	03/01/2008	1555	205661.079	3556867.046	3217397.378	747005.162	29 03 39.47004	90 27 46.66202	-79.558	-76.501	2.482	0.116	bow
TE-40	129+00	03/01/2008	1556	205670.856	3556867.776	3217400.422	747005.267	29 03 39.56878	90 27 46.65572	-79.516	-76.571	2.413	0.129	bow
TE-40	129+00	03/01/2008	1557	205681.79	3556869.13	3217403.322	747005.656	29 03 39.66265	90 27 46.63905	-79.512	-76.664	2.319	0.13	bow
TE-40	129+00	03/01/2008	1558	205694.092	3556870.278	3217406.192	747006.063	29 03 39.75554	90 27 46.62175	-79.552	-76.73	2.254	0.118	bow
TE-40	129+00	03/01/2008	1559	205705.579	3556871.431	3217409.181	747006.188	29 03 39.85247	90 27 46.61476	-79.688	-76.802	2.182	0.077	bow
TE-40	129+00	03/01/2008	1560	205719.38	3556872.53	3217412.441	747006.522	29 03 39.95807	90 27 46.59982	-79.813	-76.895	2.09	0.039	bow
TE-40	129+00	03/01/2008	1561	205730.926	3556873.99	3217415.389	747006.757	29 03 40.05357	90 27 46.58878	-79.789	-76.948	2.036	0.046	bow
TE-40	129+00	03/01/2008	1562	205748.134	3556876.152	3217418.455	747007.188	29 03 40.15282	90 27 46.57044	-79.89	-77.002	1.982	0.016	bow
TE-40	129+00	03/01/2008	1563	205761.609	3556877.337	3217421.479	747007.303	29 03 40.25091	90 27 46.56375	-80.044	-77.067	1.917	-0.031	bow
TE-40	129+00	03/01/2008	1564	205774.744	3556879.036	3217424.748	747007.552	29 03 40.35683	90 27 46.55199	-80.12	-77.102	1.883	-0.055	bow
TE-40	129+00	03/01/2008	1565	205787.181	3556880.974	3217427.978	747007.879	29 03 40.46145	90 27 46.53733	-80.096	-77.143	1.842	-0.047	bow
TE-40	129+00	03/01/2008	1566	205802.417	3556882.013	3217431.235	747008.264	29 03 40.56691	90 27 46.52051	-80.149	-77.189	1.797	-0.063	bow
TE-40	129+00	03/01/2008	1567	205820.206	3556884.211	3217434.542	747008.618	29 03 40.67402	90 27 46.50480	-80.338	-77.222	1.764	-0.121	bow
TE-40	129+00	03/01/2008	1568	205838.605	3556884.456	3217437.915	747008.962	29 03 40.78327	90 27 46.48940	-80.246	-77.252	1.734	-0.093	bow
TE-40	129+00	03/01/2008	1569	205853.819	3556887.429	3217441.567	747009.602	29 03 40.90137	90 27 46.46285	-80.32	-77.255	1.731	-0.115	bow
TE-40	129+00	03/01/2008	1570	205873.239	3556890.558	3217444.894	747010.115	29 03 41.00902	90 27 46.44127	-80.446	-77.277	1.709	-0.153	bow
TE-40	129+00	03/01/2008	1571	205889.815	3556892.05	3217448.217	747010.223	29 03 41.11681	90 27 46.43461	-80.469	-77.31	1.676	-0.16	bow
TE-40	129+00	03/01/2008	1572	205906.049	3556892.569	3217450.938	747010.489	29 03 41.20494	90 27 46.42264	-80.356	-77.319	1.668	-0.126	bow
TE-40	129+00	03/01/2008	1573	205924.912	3556894.457	3217453.987	747010.778	29 03 41.30373	90 27 46.40955	-80.533	-77.297	1.69	-0.18	bow
TE-40	129+00	03/01/2008	1574	205945.117	3556897.756	3217456.835	747011.321	29 03 41.39578	90 27 46.38718	-80.598	-77.288	1.699	-0.199	bow
TE-40	129+00	03/01/2008	1575	205966.477	3556900.484	3217460.009	747011.355	29 03 41.49879	90 27 46.38343	-80.674	-77.345	1.643	-0.223	bow
TE-40	129+00	03/01/2008	1576	205981.763	3556900.832	3217462.747	747011.57	29 03 41.58754	90 27 46.37330	-80.858	-77.265	1.723	-0.278	bow
TE-40	129+00	03/01/2008	1577	205977.361	3556951.368	3217465.695	747012.101	29 03 41.68286	90 27 46.35135	-80.962	-77.322	1.665	-0.31	bow
TE-40	129+00	03/01/2008	1578	205952.709	3556948.107	3217468.867	747012.359	29 03 41.78564	90 27 46.33927	-80.851	-77.362	1.626	-0.276	bow
TE-40	129+00	03/01/2008	1579	205934.738	3556946.581	3217471.846	747012.964	29 03 41.88192	90 27 46.31458	-80.601	-77.373	1.615	-0.2	bow
TE-40	129+00	03/01/2008	1580	205911.114	3556943.712	3217474.942	747013.177	29 03 41.98225	90 27 46.30422	-80.639	-77.396	1.593	-0.212	bow
TE-40	129+00	03/01/2008	1581	205887.038	3556941.016	3217477.736	747013.077	29 03 42.07303	90 27 46.30570	-80.604	-77.424	1.564	-0.201	bow
TE-40	129+00	03/01/2008	1582	205869.944	3556939.191	3217480.77	747013.231	29 03 42.17142	90 27 46.29758	-80.532	-77.373	1.615	-0.18	bow
TE-40	129+00	03/01/2008	1583	205850.464	3556936.49	3217483.789	747013.89	29 03 42.26894	90 27 46.27085	-80.499	-77.402	1.587	-0.17	bow
TE-40	129+00	03/01/2008	1584	205830.116	3556934.881	3217486.834	747014.418	29 03 42.36743	90 27 46.24894	-80.443	-77.394	1.595	-0.153	bow
TE-40	129+00	03/01/2008	1585	205815.663	3556933.601	3217489.874	747014.585	29 03 42.46599	90 27 46.24033	-80.509	-77.437	1.552	-0.173	bow
TE-40	129+00	03/01/2008	1586	205797.557	3556932.262	3217492.984	747014.557	29 03 42.56697	90 27 46.23889	-80.465	-77.442	1.547	-0.16	bow
TE-40	129+00	03/01/2008	1587	205780.548	3556929.758	3217496.05	747015.028	29 03 42.66618	90 27 46.21904	-80.354	-77.364	1.625	-0.126	bow
TE-40	129+00	03/01/2008	1588	205761.666	3556927.472	3217499.018	747015.516	29 03 42.76216	90 27 46.19867	-80.234	-77.454	1.535	-0.089	bow

TE40 Topographic Survey Data

Project Number	Group	Date	Point #	Northing_LSZ NAD83	Easting_LSZ NAD83	Northing_UTM NAD83	Easting_UTM NAD83	Latitude_Geographic NAD83	Longitude_Geographic NAD83	Ellipsoid_Height	Geoid99_Height	Elevation_NAVD88	Elevation_NAVD88	Description
		(MM/DD/YYYY)		(ft)	(ft)	(m)	(m)			(ft)	(ft)	(ft)	(m)	
TE-40	129+00	03/01/2008	1589	205743.625	3556925.088	3217502.155	747015.732	29 03 42.86386	90 27 46.18819	-80.113	-77.381	1.609	-0.053	bow
TE-40	129+00	03/01/2008	1590	205726.251	3556924.444	3217505.214	747015.989	29 03 42.96295	90 27 46.17626	-79.855	-77.443	1.548	0.026	bow
TE-40	129+00	03/01/2008	1591	205707.688	3556921.892	3217508.223	747016.394	29 03 43.06037	90 27 46.15892	-79.867	-77.476	1.515	0.022	bow
TE-40	129+00	03/01/2008	1592	205691.013	3556920.03	3217511.285	747016.956	29 03 43.15936	90 27 46.13571	-79.754	-77.479	1.511	0.056	bow
TE-40	129+00	03/01/2008	1593	205668.887	3556917.778	3217514.746	747016.793	29 03 43.27181	90 27 46.13897	-79.638	-77.551	1.439	0.092	bow
TE-40	129+00	03/01/2008	1594	205655.19	3556915.688	3217517.707	747017.222	29 03 43.36765	90 27 46.12077	-79.5	-77.469	1.522	0.134	bow
TE-40	129+00	03/01/2008	1595	205633.912	3556913.73	3217520.935	747017.629	29 03 43.47216	90 27 46.10316	-79.348	-77.463	1.528	0.18	bow
TE-40	129+00	03/01/2008	1596	205691.624	3558947.404	3217524.169	747018.697	29 03 43.57637	90 27 46.06112	-79.764	-77.481	1.511	0.05	bow
TE-40	129+00	03/01/2008	1597	205683.173	3558945.382	3217527.604	747018.209	29 03 43.68822	90 27 46.07642	-79.805	-77.588	1.404	0.037	bow
TE-40	129+00	03/01/2008	1598	205674.528	3558945.86	3217530.571	747018.819	29 03 43.78412	90 27 46.05152	-79.685	-77.647	1.345	0.074	bow
TE-40	129+00	03/01/2008	1599	205671.573	3558945.105	3217533.618	747018.832	29 03 43.88300	90 27 46.04864	-79.444	-77.627	1.365	0.147	eom
TE-40	129+00	03/01/2008	1600	205668.702	3558944.341	3217536.464	747019.264	29 03 43.97509	90 27 46.03043	-79.322	-77.572	1.42	0.184	ng
TE-40	129+00	03/01/2008	1601	205663.364	3558943.112	3217539.701	747019.842	29 03 44.07978	90 27 46.00648	-79.053	-77.64	1.353	0.266	ng
TE-40	129+00	03/01/2008	1602	205655.847	3558941.839	3217542.99	747020.136	29 03 44.18633	90 27 45.99302	-79.023	-77.647	1.345	0.276	ng
TE-40	129+00	03/01/2008	1603	205647.59	3558941.592	3217546.189	747020.499	29 03 44.28992	90 27 45.97706	-79.1	-77.734	1.258	0.252	ng
TE-40	129+00	03/01/2008	1604	205637.224	3558940.594	3217549.431	747020.836	29 03 44.39493	90 27 45.96203	-79.068	-77.839	1.153	0.262	ng
TE-40	129+00	03/01/2008	1605	205629.874	3558939.194	3217552.691	747021.289	29 03 44.50043	90 27 45.94270	-79.024	-77.92	1.073	0.275	ng
TE-40	129+00	03/01/2008	1606	205621.214	3558938.556	3217555.671	747021.403	29 03 44.59707	90 27 45.93609	-79.113	-77.974	1.02	0.248	ng
TE-40	129+00	03/01/2008	1607	205614.408	3558938.799	3217558.591	747021.572	29 03 44.69175	90 27 45.92754	-79.186	-78.069	0.924	0.226	ng
TE-40	129+00	03/01/2008	1608	205609.431	3558938.138	3217561.1	747021.746	29 03 44.77309	90 27 45.91910	-79.244	-78.259	0.734	0.208	ng
TE-40	129+00	03/01/2008	1609	205604.086	3558936.495	3217562.813	747022.113	29 03 44.82843	90 27 45.90421	-79.121	-78.323	0.671	0.245	125+00
TE-40	129+00	03/01/2008	1610	205596.206	3558936.233	3217564.922	747022.553	29 03 44.89657	90 27 45.88626	-79.08	-78.247	0.746	0.258	ng
TE-40	129+00	03/01/2008	1611	205591.659	3558934.942	3217567.183	747022.894	29 03 44.96972	90 27 45.87186	-79.057	-78.235	0.759	0.265	ng
TE-40	129+00	03/01/2008	1612	205582.397	3558934.88	3217569.094	747022.738	29 03 45.03188	90 27 45.87609	-78.98	-78.333	0.661	0.288	ng
TE-40	129+00	03/01/2008	1613	205573.874	3558933.952	3217570.731	747023.01	29 03 45.08483	90 27 45.86476	-78.91	-78.482	0.512	0.309	ng
TE-40	129+00	03/01/2008	1614	205566.022	3558932.658	3217572.926	747023.236	29 03 45.15591	90 27 45.85465	-78.924	-78.138	0.856	0.305	ng
TE-40	129+00	03/01/2008	1615	205558.05	3558931.233	3217574.849	747023.384	29 03 45.21822	90 27 45.84767	-78.837	-78.009	0.985	0.332	ng
TE-40	129+00	03/01/2008	1616	205549.435	3558929.785	3217576.897	747023.555	29 03 45.28461	90 27 45.83970	-78.783	-78.178	0.816	0.348	ng
TE-40	129+00	03/01/2008	1617	205541.395	3558928.935	3217578.087	747023.631	29 03 45.32317	90 27 45.83595	-78.759	-78.411	0.583	0.355	ng
TE-40	129+00	03/01/2008	1618	205529.487	3558927.95	3217578.45	747023.618	29 03 45.33495	90 27 45.83616	-78.753	-78.518	0.477	0.357	ng
TE-40	129+00	03/01/2008	1619	205520.123	3558927.426	3217580.341	747023.872	29 03 45.39618	90 27 45.82527	-78.699	-78.657	0.338	0.373	ng
TE-40	129+00	03/01/2008	1620	205510.285	3558925.885	3217582.173	747024.254	29 03 45.45538	90 27 45.80970	-78.654	-78.873	0.122	0.387	ng
TE-40	129+00	03/01/2008	1621	205501.199	3558925.689	3217584.838	747024.267	29 03 45.54188	90 27 45.80710	-78.616	-78.853	0.142	0.399	ng
TE-40	129+00	03/01/2008	1622	205492.391	3558923.768	3217587.213	747024.346	29 03 45.61892	90 27 45.80228	-78.54	-78.646	0.35	0.422	ng
TE-40	129+00	03/01/2008	1623	205483.648	3558922.335	3217589.54	747024.961	29 03 45.69402	90 27 45.77770	-78.447	-78.603	0.392	0.45	ng
TE-40	129+00	03/01/2008	1624	205474.105	3558922.649	3217592.187	747025.407	29 03 45.77965	90 27 45.75915	-78.504	-78.701	0.295	0.433	ng
TE-40	129+00	03/01/2008	1625	205465.753	3558921.427	3217594.88	747025.633	29 03 45.86689	90 27 45.74864	-78.562	-78.968	0.027	0.415	ng
TE-40	129+00	03/01/2008	1626	205456.637	3558920.206	3217596.526	747025.513	29 03 45.92040	90 27 45.75175	-78.527	-79.138	-0.142	0.426	ng
TE-40	129+00	03/01/2008	1627	205447.61	3558918.787	3217598.248	747026.025	29 03 45.97595	90 27 45.73149	-78.489	-79.232	-0.236	0.437	ng
TE-40	129+50	03/01/2008	1628	205438.862	3558917.767	3217599.957	747041.189	29 03 46.02084	90 27 45.16984	-78.487	-79.191	-0.195	0.438	ng
TE-40	129+50	03/01/2008	1629	205430.171	3558917.264	3217598.245	747041.168	29 03 45.96527	90 27 45.17200	-78.482	-79.212	-0.217	0.439	ng
TE-40	129+50	03/01/2008	1630	205421.031	3558916.197	3217596.736	747041.011	29 03 45.91640	90 27 45.17901	-78.487	-79.272	-0.277	0.437	ng
TE-40	129+50	03/01/2008	1631	205412.312	3558914.033	3217594.78	747040.759	29 03 45.85309	90 27 45.18984	-78.407	-79.214	-0.218	0.462	ng
TE-40	129+50	03/01/2008	1632	205402.544	3558912.989	3217592.964	747040.418	29 03 45.79436	90 27 45.20390	-78.428	-79.14	-0.144	0.455	ng
TE-40	129+50	03/01/2008	1633	205393.663	3558913.032	3217591.196	747040.385	29 03 45.73700	90 27 45.20651	-78.476	-79.017	-0.022	0.441	ng
TE-40	129+50	03/01/2008	1634	205384.063	3558912.374	3217589.678	747040.164	29 03 45.68787	90 27 45.21590	-78.429	-78.99	0.005	0.455	ng
TE-40	129+50	03/01/2008	1635	205375.468	3558909.917	3217588.024	747039.803	29 03 45.63445	90 27 45.23055	-78.498	-78.91	0.085	0.434	ng
TE-40	129+50	03/01/2008	1636	205366.802	3558909.008	3217585.738	747039.544	29 03 45.56042	90 27 45.24195	-78.445	-78.827	0.168	0.45	ng

TE40 Topographic Survey Data

Project Number	Group	Date	Point #	Northing_LSZ NAD83	Easting_LSZ NAD83	Northing_UTM NAD83	Easting_UTM NAD83	Latitude_Geographic NAD83	Longitude_Geographic NAD83	Ellipsoid_Height	Geoid99_Height	Elevation_NAVD88	Elevation_NAVD88	Description
		(MM/DD/YYYY)		(ft)	(ft)	(m)	(m)			(ft)	(ft)	(ft)	(m)	
TE-40	129+50	03/01/2008	1637	205357.59	3558908.571	3217583.472	747039.288	29 03 45.48702	90 27 45.25320	-78.439	-78.793	0.202	0.452	ng
TE-40	129+50	03/01/2008	1638	205348.396	3558906.918	3217581.173	747039.145	29 03 45.41249	90 27 45.26031	-78.461	-78.786	0.209	0.445	ng
TE-40	129+50	03/01/2008	1639	205339.173	3558906.085	3217578.72	747039.035	29 03 45.33296	90 27 45.26634	-78.417	-78.784	0.21	0.458	ng
TE-40	129+50	03/01/2008	1640	205330.412	3558905.401	3217576.654	747038.93	29 03 45.26597	90 27 45.27187	-78.401	-78.61	0.385	0.463	ng
TE-40	129+50	03/01/2008	1641	205321.48	3558904.186	3217576.142	747038.816	29 03 45.24943	90 27 45.27647	-78.399	-78.54	0.454	0.464	ng
TE-40	129+50	03/01/2008	1642	205312.274	3558903.121	3217574.78	747038.742	29 03 45.20528	90 27 45.28029	-78.339	-78.599	0.395	0.482	ng
TE-40	129+50	03/01/2008	1643	205302.974	3558902.188	3217572.588	747038.777	29 03 45.13409	90 27 45.28073	-78.332	-78.702	0.292	0.484	ng
TE-40	129+50	03/01/2008	1644	205292.915	3558900.369	3217571.012	747038.012	29 03 45.08347	90 27 45.31027	-78.268	-78.63	0.364	0.504	ng
TE-40	129+50	03/01/2008	1645	205282.349	3558899.661	3217568.871	747038.033	29 03 45.01396	90 27 45.31118	-78.297	-78.546	0.448	0.495	ng
TE-40	129+50	03/01/2008	1646	205273.703	3558898.324	3217566.455	747037.847	29 03 44.93565	90 27 45.31999	-78.388	-78.425	0.569	0.467	ng
TE-40	129+50	03/01/2008	1647	205264.313	3558896.979	3217564.258	747037.473	29 03 44.86459	90 27 45.33555	-78.253	-78.325	0.668	0.508	ng
TE-40	129+50	03/01/2008	1648	205254.839	3558896.101	3217561.813	747036.761	29 03 44.78573	90 27 45.36381	-78.217	-78.228	0.765	0.519	ng
TE-40	129+50	03/01/2008	1649	205244.814	3558895.032	3217558.907	747036.786	29 03 44.69136	90 27 45.36517	-78.237	-78.241	0.752	0.513	ng
TE-40	129+50	03/01/2008	1650	205235.488	3558893.71	3217556.098	747036.78	29 03 44.60019	90 27 45.36762	-78.261	-77.982	1.011	0.505	ng
TE-40	129+50	03/01/2008	1651	205225.525	3558892.495	3217555.248	747036.626	29 03 44.57272	90 27 45.37399	-78.226	-77.906	1.087	0.516	ng
TE-40	129+50	03/01/2008	1652	205215.256	3558891.123	3217552.375	747036.022	29 03 44.47986	90 27 45.39861	-78.174	-77.715	1.278	0.532	ng
TE-40	129+50	03/01/2008	1653	205205.628	3558890.442	3217549.356	747035.744	29 03 44.38205	90 27 45.41126	-78.168	-77.646	1.346	0.534	ng
TE-40	129+50	03/01/2008	1654	205195.239	3558889.431	3217546.489	747035.401	29 03 44.28926	90 27 45.42624	-78.13	-77.558	1.434	0.545	ng
TE-40	129+50	03/01/2008	1655	205185.747	3558888.35	3217543.792	747035.339	29 03 44.20173	90 27 45.43065	-78.102	-77.627	1.365	0.554	ng
TE-40	129+50	03/01/2008	1656	205175.688	3558887.271	3217541.042	747035.117	29 03 44.11263	90 27 45.44106	-78.078	-77.598	1.394	0.561	ng
TE-40	129+50	03/01/2008	1657	205165.588	3558885.085	3217538.326	747034.808	29 03 44.02466	90 27 45.45464	-78.042	-77.581	1.411	0.572	ng
TE-40	129+50	03/01/2008	1658	205154.637	3558883.668	3217535.33	747034.612	29 03 43.92755	90 27 45.46424	-78.017	-77.588	1.404	0.579	ng
TE-40	129+50	03/01/2008	1659	205144.518	3558882.234	3217532.228	747034.029	29 03 43.82726	90 27 45.48828	-77.956	-77.587	1.405	0.598	ng
TE-40	129+50	03/01/2008	1660	205145.314	3558932.944	3217529.071	747033.722	29 03 43.72499	90 27 45.50213	-78	-77.61	1.381	0.584	ng
TE-40	129+50	03/01/2008	1661	205156.022	3558933.907	3217525.995	747033.407	29 03 43.62537	90 27 45.51619	-78.034	-77.679	1.313	0.574	ng
TE-40	129+50	03/01/2008	1662	205166.6	3558935.127	3217522.921	747033.07	29 03 43.52584	90 27 45.53110	-78.076	-77.648	1.343	0.561	ng
TE-40	129+50	03/01/2008	1663	205177.264	3558936.539	3217519.93	747032.962	29 03 43.42879	90 27 45.53745	-78.121	-77.481	1.51	0.548	ng
TE-40	129+50	03/01/2008	1664	205188.094	3558937.851	3217516.699	747032.522	29 03 43.32423	90 27 45.55629	-78.154	-77.404	1.586	0.538	ng
TE-40	Misc.	04/09/2008	1665	205199.14	3558939.134	3217793.803	745607.194	29 03 53.31254	90 28 37.99872	-78.184	-	4.226	0.529	ng
TE-40	105+00	03/13/2008	1666	205211.088	3558941.4	3217625.985	746289.64	29 03 47.39013	90 28 12.91678	-78.187	-78.708	0.302	0.528	ng
TE-40	105+00	03/13/2008	1667	205221.976	3558943.233	3217629.228	746290.157	29 03 47.49503	90 28 12.89512	-78.21	-78.817	0.193	0.521	ng
TE-40	105+00	03/13/2008	1668	205232.869	3558943.741	3217633.688	746290.514	29 03 47.63957	90 28 12.87837	-78.243	-78.886	0.124	0.511	ng
TE-40	105+00	03/13/2008	1669	205241.779	3558944.736	3217638.16	746290.473	29 03 47.78476	90 28 12.87636	-78.251	-79.018	-0.007	0.508	ng
TE-40	105+00	03/13/2008	1670	205251.767	3558945.822	3217641.548	746290.728	29 03 47.89456	90 28 12.86422	-78.229	-79.116	-0.105	0.515	ng
TE-40	105+00	03/13/2008	1671	205261.081	3558947.736	3217644.722	746290.913	29 03 47.99747	90 28 12.85490	-78.22	-79.128	-0.117	0.518	ng
TE-40	105+00	03/13/2008	1672	205271.488	3558947.99	3217647.177	746291.311	29 03 48.07687	90 28 12.83824	-78.276	-79.09	-0.079	0.501	ng
TE-40	105+00	03/13/2008	1673	205280.46	3558948.821	3217650.011	746291.75	29 03 48.16857	90 28 12.81976	-78.197	-79.09	-0.079	0.525	ng
TE-40	105+00	03/13/2008	1674	205290.104	3558950.696	3217652.131	746292.082	29 03 48.23717	90 28 12.80584	-78.255	-79.144	-0.133	0.507	ng
TE-40	105+00	03/13/2008	1675	205300.494	3558951.689	3217654.309	746292.546	29 03 48.30754	90 28 12.78697	-78.294	-79.131	-0.119	0.496	ng
TE-40	105+00	03/13/2008	1676	205310.236	3558953.807	3217656.396	746293.052	29 03 48.37492	90 28 12.76660	-78.305	-79.082	-0.07	0.492	ng
TE-40	105+00	03/13/2008	1677	205320.378	3558954.649	3217658.579	746293.525	29 03 48.44547	90 28 12.74740	-78.327	-79.122	-0.11	0.486	ng
TE-40	105+00	03/13/2008	1678	205329.547	3558954.448	3217660.916	746293.087	29 03 48.52162	90 28 12.76173	-78.356	-79.094	-0.082	0.477	ng
TE-40	105+00	03/13/2008	1679	205339.491	3558955.093	3217663.29	746292.906	29 03 48.59881	90 28 12.76654	-78.306	-79.157	-0.145	0.492	ng
TE-40	105+00	03/13/2008	1680	205349.36	3558957.391	3217665.162	746293.019	29 03 48.65950	90 28 12.76087	-78.334	-79.037	-0.024	0.484	ng
TE-40	105+00	03/13/2008	1681	205359.323	3558959.26	3217667.697	746293.772	29 03 48.74128	90 28 12.73103	-78.326	-79.105	-0.092	0.486	ng
TE-40	105+00	03/13/2008	1682	205369.285	3558959.948	3217669.658	746294.419	29 03 48.80447	90 28 12.70557	-78.369	-79.136	-0.123	0.473	ng
TE-40	105+00	03/13/2008	1683	205379.486	3558959.998	3217672.547	746295.397	29 03 48.89760	90 28 12.66713	-78.374	-79.14	-0.127	0.472	ng
TE-40	105+00	03/13/2008	1684	205389.521	3558961.684	3217676.001	746295.504	29 03 49.00964	90 28 12.66045	-78.297	-79.356	-0.343	0.495	ng

TE40 Topographic Survey Data

Project Number	Group	Date	Point #	Northing_LSZ NAD83	Easting_LSZ NAD83	Northing_UTM NAD83	Easting_UTM NAD83	Latitude_Geographic NAD83	Longitude_Geographic NAD83	Ellipsoid_Height	Geoid99_Height	Elevation_NAVD88	Elevation_NAVD88	Description
		(MM/DD/YYYY)		(ft)	(ft)	(m)	(m)			(ft)	(ft)	(ft)	(m)	
TE-40	105+00	03/13/2008	1685	205399.23	3558963.418	3217678.639	746296.298	29 03 49.09470	90 28 12.62904	-78.387	-79.578	-0.565	0.468	ng
TE-40	105+50	03/13/2008	1686	205409.51	3558964.27	3217669.716	746307.875	29 03 48.79699	90 28 12.20836	-78.313	-79.507	-0.495	0.49	ng
TE-40	105+50	03/13/2008	1687	205419.528	3558965.253	3217666.542	746307.677	29 03 48.69411	90 28 12.21818	-78.374	-79.561	-0.549	0.472	ng
TE-40	105+50	03/13/2008	1688	205429.38	3558966.717	3217664.196	746307.478	29 03 48.61807	90 28 12.22739	-78.407	-79.455	-0.443	0.462	ng
TE-40	105+50	03/13/2008	1689	205439.395	3558968.701	3217662.659	746307.167	29 03 48.56840	90 28 12.24011	-78.411	-79.428	-0.416	0.461	ng
TE-40	105+50	03/13/2008	1690	205450.752	3558968.325	3217661.057	746306.991	29 03 48.51654	90 28 12.24788	-78.484	-79.393	-0.381	0.439	ng
TE-40	105+50	03/13/2008	1691	205460.445	3558969.867	3217658.971	746307.079	29 03 48.44873	90 28 12.24628	-78.401	-79.478	-0.466	0.464	ng
TE-40	105+50	03/13/2008	1692	205471.014	3558971.35	3217656.801	746306.619	29 03 48.37863	90 28 12.26502	-78.395	-79.231	-0.219	0.466	ng
TE-40	105+50	03/13/2008	1693	205481.569	3558975.001	3217655.117	746306.097	29 03 48.32432	90 28 12.28563	-78.412	-79.131	-0.119	0.461	ng
TE-40	105+50	03/13/2008	1694	205492.857	3558973.557	3217652.989	746306.36	29 03 48.25507	90 28 12.27759	-78.519	-79.152	-0.14	0.428	ng
TE-40	105+50	03/13/2008	1695	205502.561	3558975.693	3217650.733	746306.068	29 03 48.18202	90 28 12.29018	-78.579	-79.076	-0.065	0.41	ng
TE-40	105+50	03/13/2008	1696	205512.551	3558975.873	3217648.238	746306.092	29 03 48.10102	90 28 12.29129	-78.559	-79.014	-0.003	0.416	ng
TE-40	105+50	03/13/2008	1697	205521.866	3558977.419	3217646.037	746305.623	29 03 48.02990	90 28 12.31035	-78.504	-79.134	-0.123	0.433	ng
TE-40	105+50	03/13/2008	1698	205532.457	3558979.464	3217643.728	746305.325	29 03 47.95515	90 28 12.32319	-78.571	-79.068	-0.057	0.412	ng
TE-40	105+50	03/13/2008	1699	205543.229	3558980.577	3217641.26	746304.547	29 03 47.87559	90 28 12.35388	-78.579	-79.101	-0.091	0.41	ng
TE-40	105+50	03/13/2008	1700	205553.704	3558981.914	3217638.702	746305.068	29 03 47.79220	90 28 12.33669	-78.666	-79.046	-0.036	0.383	ng
TE-40	105+50	03/13/2008	1701	205564.321	3558983.167	3217636.405	746304.739	29 03 47.71785	90 28 12.35065	-78.772	-79.118	-0.108	0.351	ng
TE-40	105+50	03/13/2008	1702	205574.991	3558984.801	3217633.821	746304.51	29 03 47.63414	90 28 12.36114	-78.852	-79.05	-0.04	0.327	ng
TE-40	105+50	03/13/2008	1703	205584.758	3558985.314	3217630.839	746304.171	29 03 47.53755	90 28 12.37606	-78.905	-79.006	0.004	0.311	ng
TE-40	105+50	03/13/2008	1704	205594.327	3558986	3217628.217	746303.911	29 03 47.45264	90 28 12.38774	-79.001	-78.918	0.092	0.282	ng
TE-40	105+50	03/13/2008	1705	205602.549	3558986.687	3217625.406	746303.807	29 03 47.36145	90 28 12.39381	-79.191	-79.045	-0.035	0.224	ng
TE-40	105+50	03/13/2008	1706	205608.15	3558987.966	3217623.391	746303.642	29 03 47.29618	90 28 12.40148	-79.254	-78.979	0.031	0.205	g
TE-40	105+50	03/13/2008	1707	205615.045	3558989.506	3217620.804	746303.43	29 03 47.21232	90 28 12.41138	-79.18	-78.706	0.303	0.227	ng
TE-40	105+50	03/13/2008	1708	205622.443	3558990.728	3217618.315	746302.481	29 03 47.13218	90 28 12.44843	-79.167	-78.723	0.286	0.231	ng
TE-40	105+50	03/13/2008	1709	205628.72	3558990.305	3217615.198	746303.509	29 03 47.03029	90 28 12.41290	-79.265	-78.76	0.249	0.201	ng
TE-40	106+00	03/13/2008	1710	205634.076	3558991.27	3217609.627	746318.224	29 03 46.83919	90 28 11.87365	-79.414	-78.875	0.134	0.156	ng
TE-40	106+00	03/13/2008	1711	205641.263	3558992.113	3217611.11	746318.236	29 03 46.88733	90 28 11.87203	-79.07	-79.129	-0.12	0.261	ng
TE-40	106+00	03/13/2008	1712	205647.562	3558992.684	3217616.792	746318.789	29 03 47.07139	90 28 11.84710	-78.941	-79.067	-0.058	0.3	ng
TE-40	106+00	03/13/2008	1713	205654.273	3558993.341	3217621.241	746319.208	29 03 47.21552	90 28 11.82809	-79.11	-78.996	0.014	0.249	ng
TE-40	106+00	03/13/2008	1714	205658.171	3558993.644	3217625.797	746319.027	29 03 47.36354	90 28 11.83116	-79.343	-79.215	-0.205	0.178	eom
TE-40	106+00	03/13/2008	1715	205659.361	3558993.616	3217631.381	746319.66	29 03 47.54438	90 28 11.80332	-79.449	-79.353	-0.344	0.145	bow
TE-40	106+00	03/13/2008	1716	205665.553	3558994.536	3217634.649	746319.951	29 03 47.65024	90 28 11.79001	-79.588	-79.36	-0.35	0.103	bow
TE-40	106+00	03/13/2008	1717	205671.544	3558995.872	3217638.114	746320.4	29 03 47.76241	90 28 11.77065	-79.805	-79.319	-0.308	0.037	bow
TE-40	106+00	03/13/2008	1718	205680.283	3558996.037	3217641.817	746320.503	29 03 47.88255	90 28 11.76393	-79.785	-79.425	-0.414	0.043	bow
TE-40	106+00	03/13/2008	1719	205688.068	3558996.405	3217645.534	746321.068	29 03 48.00281	90 28 11.74008	-79.577	-79.379	-0.368	0.107	bow
TE-40	106+00	03/13/2008	1720	205695.671	3558998.529	3217649.779	746321.684	29 03 48.14019	90 28 11.71397	-79.535	-79.434	-0.423	0.119	bow
TE-40	106+00	03/13/2008	1721	205704.333	3559000.11	3217652.46	746322.244	29 03 48.22683	90 28 11.69116	-79.632	-79.409	-0.398	0.09	bow
TE-40	106+50	03/13/2008	1722	205713.153	3559000.975	3217623.344	746334.352	29 03 47.27325	90 28 11.26687	-79.9	-79.183	-0.174	0.008	bow
TE-40	106+50	03/13/2008	1723	205718.556	3559000.658	3217619.869	746333.883	29 03 47.16075	90 28 11.28697	-80.069	-79.371	-0.362	-0.043	bow
TE-40	106+50	03/13/2008	1724	205724.181	3559002.414	3217616.554	746333.601	29 03 47.05335	90 28 11.30000	-80.163	-79.181	-0.173	-0.072	bow
TE-40	106+50	03/13/2008	1725	205729.094	3559052.225	3217613.103	746333.279	29 03 46.94156	90 28 11.31464	-80.122	-79.104	-0.096	-0.059	bow
TE-40	106+50	03/13/2008	1726	205723.479	3559052.076	3217609.325	746333.166	29 03 46.81900	90 28 11.32183	-80.144	-79.054	-0.045	-0.066	bow
TE-40	106+50	03/13/2008	1727	205718.538	3559051.492	3217604.899	746332.477	29 03 46.67581	90 28 11.35078	-80.204	-79.051	-0.043	-0.084	bow
TE-40	106+50	03/13/2008	1728	205712.136	3559050.579	3217600.716	746332.078	29 03 46.54030	90 28 11.36883	-80.145	-78.94	0.067	-0.066	bow
TE-40	107+00	03/13/2008	1729	205706.194	3559049.376	3217593.471	746347.209	29 03 46.29457	90 28 10.81553	-80.071	-78.727	0.28	-0.044	bow
TE-40	107+00	03/13/2008	1730	205700.398	3559049.189	3217598.12	746347.079	29 03 46.44557	90 28 10.81666	-79.949	-78.836	0.172	-0.007	bow
TE-40	107+00	03/13/2008	1731	205695.429	3559048.393	3217600.542	746347.478	29 03 46.52390	90 28 10.80000	-79.922	-78.863	0.145	0.002	bow
TE-40	107+00	03/13/2008	1732	205690.023	3559047.134	3217603.46	746347.953	29 03 46.61829	90 28 10.78014	-79.842	-78.935	0.073	0.026	bow

TE40 Topographic Survey Data

Project Number	Group	Date	Point #	Northing_LSZ NAD83	Easting_LSZ NAD83	Northing_UTM NAD83	Easting_UTM NAD83	Latitude_Geographic NAD83	Longitude_Geographic NAD83	Ellipsoid_Height	Geoid99_Height	Elevation_NAVD88	Elevation_NAVD88	Description
		(MM/DD/YYYY)		(ft)	(ft)	(m)	(m)			(ft)	(ft)	(ft)	(m)	
TE-40	107+00	03/13/2008	1733	205682.537	3559046.179	3217609.169	746348.306	29 03 46.80336	90 28 10.76258	-79.758	-79.263	-0.255	0.051	bow
TE-40	107+00	03/13/2008	1734	205675.115	3559045.237	3217611.961	746349.058	29 03 46.89349	90 28 10.73255	-79.724	-79.367	-0.358	0.062	bow
TE-40	107+00	03/13/2008	1735	205667.582	3559044.663	3217614.923	746348.894	29 03 46.98975	90 28 10.73629	-79.717	-79.281	-0.273	0.064	bow
TE-40	107+00	03/13/2008	1736	205659.544	3559044.189	3217618.753	746349.047	29 03 47.11398	90 28 10.72759	-79.716	-79.258	-0.25	0.064	130+00
TE-40	107+00	03/13/2008	1737	205652.773	3559043.75	3217621.796	746349.517	29 03 47.21242	90 28 10.70779	-79.541	-79.177	-0.168	0.117	bow
TE-40	107+00	03/13/2008	1738	205651.099	3559043.354	3217625.354	746349.418	29 03 47.32799	90 28 10.70866	-79.472	-79.261	-0.252	0.138	eom
TE-40	107+00	03/13/2008	1739	205646.637	3559043.049	3217629.412	746350.055	29 03 47.45927	90 28 10.68190	-79.531	-79.351	-0.342	0.12	ng
TE-40	107+00	03/13/2008	1740	205639.446	3559043.065	3217634.379	746350.86	29 03 47.61996	90 28 10.64820	-79.634	-79.307	-0.298	0.089	ng
TE-40	107+00	03/13/2008	1741	205634.312	3559040.482	3217638.829	746350.832	29 03 47.76443	90 28 10.64572	-79.562	-79.267	-0.257	0.111	ng
TE-40	107+00	03/13/2008	1742	205627.29	3559040.454	3217642.84	746351.373	29 03 47.89425	90 28 10.62254	-79.477	-79.392	-0.382	0.137	ng
TE-40	107+00	03/13/2008	1743	205619.374	3559039.733	3217647.428	746351.466	29 03 48.04311	90 28 10.61546	-79.356	-79.499	-0.489	0.173	ng
TE-40	107+00	03/13/2008	1744	205612.186	3559038.406	3217652.598	746352.141	29 03 48.21049	90 28 10.58641	-79.257	-79.357	-0.346	0.204	ng
TE-40	107+00	03/13/2008	1745	205604.201	3559035.959	3217658.015	746352.773	29 03 48.38587	90 28 10.55877	-79.16	-79.389	-0.378	0.233	ng
TE-40	107+00	03/13/2008	1746	205594.667	3559035.91	3217663.838	746353.194	29 03 48.57462	90 28 10.53861	-79.173	-79.346	-0.335	0.229	ng
TE-40	107+00	03/13/2008	1747	205585.456	3559035.763	3217668.008	746353.59	29 03 48.70970	90 28 10.52068	-78.914	-79.444	-0.433	0.308	ng
TE-40	107+00	03/13/2008	1748	205582.677	3559035.219	3217673.377	746354.367	29 03 48.88344	90 28 10.48769	-78.838	-79.978	-0.966	0.331	ng
TE-40	107+50	03/13/2008	1749	205573.28	3559033.105	3217668.078	746372.501	29 03 48.69878	90 28 09.82190	-78.646	-79.868	-0.857	0.39	ng
TE-40	107+50	03/13/2008	1750	205563.392	3559032.057	3217664.479	746368.398	29 03 48.58481	90 28 09.97636	-78.578	-79.622	-0.611	0.41	ng
TE-40	107+50	03/13/2008	1751	205554.008	3559030.799	3217658.897	746369.465	29 03 48.40287	90 28 09.94135	-78.49	-79.6	-0.589	0.437	ng
TE-40	107+50	03/13/2008	1752	205545.164	3559030.475	3217653.042	746367.592	29 03 48.21411	90 28 10.01519	-78.559	-79.566	-0.556	0.416	ng
TE-40	107+50	03/13/2008	1753	205536.157	3559029.619	3217647.078	746367.08	29 03 48.02087	90 28 10.03885	-78.53	-79.538	-0.528	0.425	ng
TE-40	107+50	03/13/2008	1754	205527.261	3559028.482	3217641.65	746366.337	29 03 47.84518	90 28 10.07059	-78.513	-79.518	-0.508	0.43	ng
TE-40	107+50	03/13/2008	1755	205517.445	3559027.704	3217637.344	746366.099	29 03 47.70556	90 28 10.08281	-78.52	-79.289	-0.28	0.428	ng
TE-40	107+50	03/13/2008	1756	205507.299	3559025.648	3217631.027	746365.604	29 03 47.50085	90 28 10.10610	-78.518	-79.424	-0.415	0.428	ng
TE-40	107+50	03/13/2008	1757	205496.959	3559024.497	3217626.228	746365.122	29 03 47.34541	90 28 10.12775	-78.542	-79.195	-0.187	0.421	ng
TE-40	107+50	03/13/2008	1758	205486.886	3559023.326	3217619.767	746364.414	29 03 47.13616	90 28 10.15903	-78.61	-79.194	-0.186	0.4	ng
TE-40	107+50	03/13/2008	1759	205476.822	3559022.079	3217615.013	746363.776	29 03 46.98230	90 28 10.18635	-78.58	-79.141	-0.132	0.409	ng
TE-40	107+50	03/13/2008	1760	205467.015	3559021.59	3217610.265	746363.51	29 03 46.82836	90 28 10.19993	-78.413	-79.15	-0.142	0.46	ng
TE-40	107+50	03/13/2008	1761	205456.44	3559019.998	3217605.611	746363.065	29 03 46.67760	90 28 10.22007	-78.336	-79.172	-0.165	0.483	ng
TE-40	107+50	03/13/2008	1762	206430.324	3554358.201	3217601.378	746362.953	29 03 46.54025	90 28 10.22759	-75.742	-78.89	0.117	1.288	ck 310
TE-40	107+50	03/13/2008	1763	205848.78	3556588.665	3217598.035	746362.349	29 03 46.43216	90 28 10.25255	-79.642	-78.899	0.108	0.092	bow
TE-40	107+50	03/13/2008	1764	205859.391	3556590.508	3217593.745	746361.933	29 03 46.29321	90 28 10.27131	-79.751	-78.744	0.263	0.059	bow
TE-40	107+50	03/13/2008	1765	205874.002	3556591.884	3217589.603	746361.588	29 03 46.15897	90 28 10.28734	-79.821	-78.65	0.356	0.038	bow
TE-40	107+50	03/13/2008	1766	205888.67	3556591.952	3217585.313	746361.156	29 03 46.02001	90 28 10.30673	-79.952	-78.612	0.394	-0.002	bow
TE-40	107+50	03/13/2008	1767	205899.769	3556592.946	3217581.942	746361.542	29 03 45.91032	90 28 10.29514	-80.05	-78.585	0.421	-0.032	bow
TE-40	108+00	03/13/2008	1768	205910.171	3556593.695	3217552.431	746373.387	29 03 44.94411	90 28 09.88091	-80.062	-78.03	0.974	-0.036	bow
TE-40	108+00	03/13/2008	1769	205918.202	3556595.113	3217555.745	746373.938	29 03 45.05131	90 28 09.85791	-80.024	-78.133	0.871	-0.024	bow
TE-40	108+00	03/13/2008	1770	205927.477	3556596.683	3217559.3	746374.171	29 03 45.16655	90 28 09.84650	-80.024	-78.255	0.749	-0.024	bow
TE-40	108+00	03/13/2008	1771	205934.416	3556597.867	3217562.865	746374.589	29 03 45.28197	90 28 09.82822	-80.079	-78.322	0.682	-0.041	bow
TE-40	108+00	03/13/2008	1772	205941.537	3556599.488	3217566.771	746374.975	29 03 45.40848	90 28 09.81084	-80.065	-78.563	0.441	-0.036	bow
TE-40	108+00	03/13/2008	1773	205948.357	3556601.244	3217569.945	746375.304	29 03 45.51129	90 28 09.79618	-80.016	-78.624	0.381	-0.021	bow
TE-40	108+00	03/13/2008	1774	205955.496	3556602.895	3217572.928	746375.485	29 03 45.60802	90 28 09.78712	-80.056	-78.582	0.423	-0.034	bow
TE-40	108+00	03/13/2008	1775	205963.179	3556601.565	3217576.268	746375.851	29 03 45.71616	90 28 09.77094	-80.028	-78.578	0.427	-0.025	bow
TE-40	108+00	03/13/2008	1776	205970.973	3556601.079	3217580.023	746376.149	29 03 45.83785	90 28 09.75696	-80.091	-78.617	0.388	-0.044	bow
TE-40	108+00	03/13/2008	1777	205977.107	3556601.536	3217583.53	746376.452	29 03 45.95147	90 28 09.74299	-79.97	-78.754	0.252	-0.007	bow
TE-40	108+00	03/13/2008	1778	205985.388	3556604.122	3217587.742	746376.728	29 03 46.08801	90 28 09.72944	-80.038	-78.879	0.127	-0.028	bow
TE-40	108+00	03/13/2008	1779	205991.788	3556606.334	3217591.268	746377.124	29 03 46.20220	90 28 09.71201	-80.07	-78.855	0.151	-0.037	bow
TE-40	108+00	03/13/2008	1780	206001.221	3556609.674	3217596.523	746377.71	29 03 46.37238	90 28 09.68619	-80.074	-78.955	0.051	-0.039	bow

TE40 Topographic Survey Data

Project Number	Group	Date	Point #	Northing_LSZ NAD83	Easting_LSZ NAD83	Northing_UTM NAD83	Easting_UTM NAD83	Latitude_Geographic NAD83	Longitude_Geographic NAD83	Ellipsoid_Height	Geoid99_Height	Elevation_NAVD88	Elevation_NAVD88	Description
		(MM/DD/YYYY)		(ft)	(ft)	(m)	(m)			(ft)	(ft)	(ft)	(m)	
TE-40	108+00	03/13/2008	1781	206012.543	3556610.182	3217600.636	746378.014	29 03 46.50568	90 28 09.67169	-80.29	-79.11	-0.103	-0.105	bow
TE-40	108+00	03/13/2008	1782	206021.156	3556612.905	3217604.648	746378.477	29 03 46.63558	90 28 09.65143	-80.512	-79.186	-0.179	-0.172	bow
TE-40	108+00	03/13/2008	1783	205991.365	3556650.466	3217608.447	746379.015	29 03 46.75855	90 28 09.62854	-80.441	-79.162	-0.155	-0.151	105+00
TE-40	108+00	03/13/2008	1784	205980.966	3556649.673	3217613.097	746379.267	29 03 46.90929	90 28 09.61554	-80.495	-79.215	-0.207	-0.167	105+00
TE-40	108+00	03/13/2008	1785	205973.279	3556648.913	3217618.529	746379.861	29 03 47.08523	90 28 09.58926	-80.389	-79.404	-0.396	-0.135	105+00
TE-40	108+00	03/13/2008	1786	205968.253	3556647.822	3217624.139	746379.858	29 03 47.26734	90 28 09.58494	-80.362	-79.312	-0.304	-0.127	bow
TE-40	108+00	03/13/2008	1787	205963.009	3556647.172	3217628.79	746380.7	29 03 47.41773	90 28 09.55015	-80.327	-79.387	-0.378	-0.116	bow
TE-40	108+00	03/13/2008	1788	205956.161	3556647.366	3217634.724	746381.571	29 03 47.60973	90 28 09.51324	-80.412	-79.512	-0.503	-0.142	bow
TE-40	108+00	03/13/2008	1789	205949.067	3556645.756	3217639.783	746381.955	29 03 47.77371	90 28 09.49502	-80.165	-79.535	-0.526	-0.067	bow
TE-40	108+00	03/13/2008	1790	205943.567	3556643.968	3217644.735	746382.045	29 03 47.93437	90 28 09.48780	-80.065	-79.422	-0.413	-0.036	bow
TE-40	108+00	03/13/2008	1791	205936.578	3556644.734	3217650.493	746382.54	29 03 48.12096	90 28 09.46492	-80.085	-79.599	-0.589	-0.043	bow
TE-40	108+00	03/13/2008	1792	205929.19	3556643.673	3217656.667	746383.46	29 03 48.32072	90 28 09.42604	-80.01	-79.664	-0.654	-0.02	bow
TE-40	108+00	03/13/2008	1793	205921.007	3556643.636	3217663.19	746384.201	29 03 48.53197	90 28 09.39348	-79.948	-79.741	-0.73	-0.001	bow
TE-40	108+00	03/13/2008	1794	205913.811	3556641.998	3217667.852	746384.242	29 03 48.68326	90 28 09.38826	-80.068	-79.924	-0.913	-0.037	bow
TE-40	108+50	03/13/2008	1795	205906.251	3556640.916	3217666.724	746399.667	29 03 48.63591	90 28 08.81924	-80.002	-80.028	-1.018	-0.017	bow
TE-40	108+50	03/13/2008	1796	205898.194	3556638.253	3217659.195	746398.778	29 03 48.39212	90 28 08.85808	-80.036	-79.917	-0.907	-0.028	bow
TE-40	108+50	03/13/2008	1797	205889.782	3556639.842	3217653.71	746398.389	29 03 48.21434	90 28 08.87680	-79.981	-79.667	-0.657	-0.011	bow
TE-40	108+50	03/13/2008	1798	205882.262	3556638.659	3217646.496	746397.615	29 03 47.98069	90 28 08.91113	-80.052	-79.705	-0.696	-0.033	bow
TE-40	108+50	03/13/2008	1799	205873.8	3556637.792	3217639.145	746396.895	29 03 47.74256	90 28 08.94355	-79.984	-79.67	-0.661	-0.012	bow
TE-40	108+50	03/13/2008	1800	205864.033	3556636.541	3217633.926	746396.411	29 03 47.57348	90 28 08.96557	-79.94	-79.599	-0.59	0.001	bow
TE-40	108+50	03/13/2008	1801	205855.448	3556635.569	3217627.975	746395.67	29 03 47.38085	90 28 08.99766	-79.852	-79.565	-0.557	0.028	bow
TE-40	108+50	03/13/2008	1802	205846.232	3556635.1	3217621.765	746395.266	29 03 47.17954	90 28 09.01752	-79.979	-79.509	-0.501	-0.011	bow
TE-40	108+50	03/13/2008	1803	205839.634	3556634.469	3217617.354	746394.938	29 03 47.03657	90 28 09.03317	-79.913	-79.576	-0.568	0.009	bow
TE-40	108+50	03/13/2008	1804	205831.157	3556633.654	3217611.828	746394.606	29 03 46.85743	90 28 09.04979	-79.641	-79.531	-0.524	0.092	bow
TE-40	108+50	03/13/2008	1805	205823.037	3556630.427	3217606.632	746393.915	29 03 46.68925	90 28 09.07945	-79.657	-79.42	-0.413	0.087	bow
TE-40	108+50	03/13/2008	1806	205812.768	3556633.658	3217600.866	746393.298	29 03 46.50250	90 28 09.10681	-79.694	-79.3	-0.293	0.076	bow
TE-40	108+50	03/13/2008	1807	205793.825	3556681.661	3217595.356	746392.648	29 03 46.32409	90 28 09.13520	-79.809	-79.179	-0.173	0.041	bow
TE-40	108+50	03/13/2008	1808	205798.689	3556681.768	3217590.057	746392.526	29 03 46.15215	90 28 09.14394	-80.063	-78.921	0.085	-0.037	bow
TE-40	108+50	03/13/2008	1809	205817.298	3556683.841	3217584.387	746391.826	29 03 45.96858	90 28 09.17427	-80.001	-78.933	0.073	-0.018	bow
TE-40	108+50	03/13/2008	1810	205831.87	3556685.418	3217579.295	746391.33	29 03 45.80366	90 28 09.19666	-79.929	-78.821	0.185	0.004	bow
TE-40	108+50	03/13/2008	1811	205846.82	3556685.033	3217572.541	746390.737	29 03 45.58480	90 28 09.22392	-80.148	-78.704	0.301	-0.062	bow
TE-40	108+50	03/13/2008	1812	205865.106	3556687.366	3217568.356	746390.158	29 03 45.44936	90 28 09.24863	-80.288	-78.565	0.439	-0.105	bow
TE-40	108+50	03/13/2008	1813	205875.808	3556688.467	3217561.861	746389.651	29 03 45.23888	90 28 09.27250	-80.294	-78.414	0.59	-0.107	bow
TE-40	108+50	03/13/2008	1814	205887.151	3556690.1	3217556.264	746389.233	29 03 45.05749	90 28 09.29239	-80.252	-78.343	0.661	-0.094	bow
TE-40	108+50	03/13/2008	1815	205899.292	3556690.605	3217550.6	746388.79	29 03 44.87394	90 28 09.31326	-80.358	-78.147	0.856	-0.126	bow
TE-40	108+50	03/13/2008	1816	205911.455	3556692.63	3217546.6	746388.289	29 03 44.74442	90 28 09.33494	-80.313	-78.049	0.954	-0.112	bow
TE-40	Misc.	04/09/2008	1817	205925.35	3556694.842	3217793.784	745607.208	29 03 53.31193	90 28 37.99822	-80.368	-	4.237	-0.129	bow
TE-40	150+00	04/09/2008	5146	205615.576	3556912.103	3217285.643	747635.445	29 03 35.40211	90 27 23.46453	-79.277	-75.3	3.666	0.201	bow
TE-40	150+00	04/09/2008	5147	205583.924	3556908.565	3217288.659	747635.534	29 03 35.49993	90 27 23.45883	-79.082	-75.415	3.551	0.261	bow
TE-40	150+00	04/09/2008	5148	204671.151	3560986.761	3217291.799	747635.949	29 03 35.60156	90 27 23.44101	-78.983	-75.544	3.422	0.291	ng
TE-40	150+00	04/09/2008	5149	204701.339	3560989.382	3217294.858	747636.116	29 03 35.70075	90 27 23.43239	-75.731	-75.789	3.177	1.291	ng
TE-40	Misc.	04/09/2008	21422	206430.337	3554358.244	3217793.807	745607.207	29 03 53.31267	90 28 37.99824	-75.729	-	4.239	1.292	ck 310
TE-40	109+00	04/08/2008	21423	205555.814	3556956.439	3217538.233	746403.003	29 03 44.46259	90 28 08.79793	-79.018	-78.084	0.919	0.28	bow
TE-40	109+00	04/08/2008	21424	205565.546	3556957.185	3217541.203	746403.189	29 03 44.55887	90 28 08.78870	-79.265	-78.331	0.672	0.205	bow
TE-40	109+00	04/08/2008	21425	205573.313	3556958.429	3217543.576	746403.536	29 03 44.63566	90 28 08.77402	-79.257	-78.323	0.68	0.207	bow
TE-40	109+00	04/08/2008	21426	205581.578	3556959.224	3217546.099	746403.743	29 03 44.71742	90 28 08.76436	-79.28	-78.346	0.657	0.2	bow
TE-40	109+00	04/08/2008	21427	205591.556	3556960.369	3217549.146	746404.05	29 03 44.81611	90 28 08.75061	-79.329	-78.395	0.608	0.185	bow
TE-40	109+00	04/08/2008	21428	205601.717	3556960.506	3217552.245	746404.048	29 03 44.91668	90 28 08.74821	-79.392	-78.459	0.545	0.166	bow

TE40 Topographic Survey Data

Project Number	Group	Date	Point #	Northing_LSZ NAD83	Easting_LSZ NAD83	Northing_UTM NAD83	Easting_UTM NAD83	Latitude_Geographic NAD83	Longitude_Geographic NAD83	Ellipsoid_Height	Geoid99_Height	Elevation_NAVD88	Elevation_NAVD88	Description
		(MM/DD/YYYY)		(ft)	(ft)	(m)	(m)			(ft)	(ft)	(ft)	(m)	
TE-40	109+00	04/08/2008	21429	205609.678	3556962.121	3217554.678	746404.507	29 03 44.99537	90 28 08.72933	-79.41	-78.475	0.528	0.161	bow
TE-40	109+00	04/08/2008	21430	205620.305	3556963.043	3217557.922	746404.743	29 03 45.10050	90 28 08.71804	-79.474	-78.54	0.464	0.141	bow
TE-40	109+00	04/08/2008	21431	205631.073	3556964.024	3217561.209	746404.996	29 03 45.20702	90 28 08.70607	-79.787	-78.853	0.151	0.046	bow
TE-40	109+00	04/08/2008	21432	205642.057	3556965.821	3217564.565	746405.497	29 03 45.31562	90 28 08.68489	-79.952	-79.018	-0.014	-0.004	bow
TE-40	109+00	04/08/2008	21433	205653.977	3556967.318	3217568.205	746405.903	29 03 45.43350	90 28 08.66701	-79.813	-78.879	0.125	0.038	bow
TE-40	109+00	04/08/2008	21434	205667.411	3556968.873	3217572.307	746406.32	29 03 45.56637	90 28 08.64835	-79.872	-78.938	0.067	0.02	bow
TE-40	109+00	04/08/2008	21435	205677.376	3556967.916	3217575.341	746405.986	29 03 45.66509	90 28 08.65829	-79.813	-78.879	0.126	0.038	bow
TE-40	109+00	04/08/2008	21436	205687.249	3556970.662	3217578.363	746406.781	29 03 45.76262	90 28 08.62651	-79.944	-79.01	-0.005	-0.002	bow
TE-40	109+00	04/08/2008	21437	205698.244	3556971.87	3217581.72	746407.103	29 03 45.87137	90 28 08.61196	-80.007	-79.073	-0.068	-0.021	bow
TE-40	109+00	04/08/2008	21438	205710.943	3556972.445	3217585.594	746407.224	29 03 45.99703	90 28 08.60441	-80.016	-79.082	-0.077	-0.023	bow
TE-40	109+00	04/08/2008	21439	205723.932	3556972.949	3217589.556	746407.323	29 03 46.12557	90 28 08.59762	-80.192	-79.258	-0.252	-0.077	bow
TE-40	109+00	04/08/2008	21440	205738.017	3556975.518	3217593.861	746408.046	29 03 46.26481	90 28 08.56748	-80.29	-79.356	-0.35	-0.107	bow
TE-40	109+00	04/08/2008	21441	205752.443	3556976.426	3217598.262	746408.262	29 03 46.40755	90 28 08.55602	-80.424	-79.49	-0.484	-0.148	bow
TE-40	109+00	04/08/2008	21442	205766.2	3556977.826	3217602.462	746408.63	29 03 46.54363	90 28 08.53908	-80.367	-79.433	-0.427	-0.13	bow
TE-40	109+00	04/08/2008	21443	205778.866	3556980.168	3217606.334	746409.29	29 03 46.66883	90 28 08.51162	-80.325	-79.391	-0.384	-0.117	bow
TE-40	109+00	04/08/2008	21444	205792.309	3556981.689	3217610.438	746409.697	29 03 46.80179	90 28 08.49334	-80.483	-79.549	-0.542	-0.165	bow
TE-40	109+00	04/08/2008	21445	205806.931	3556982.914	3217614.901	746410.008	29 03 46.94645	90 28 08.47829	-80.546	-79.612	-0.605	-0.184	bow
TE-40	109+00	04/08/2008	21446	205820.695	3556984.557	3217619.104	746410.451	29 03 47.08258	90 28 08.45861	-80.548	-79.615	-0.607	-0.185	bow
TE-40	109+00	04/08/2008	21447	205835.488	3556985.752	3217623.619	746410.752	29 03 47.22892	90 28 08.44389	-80.633	-79.699	-0.691	-0.211	bow
TE-40	109+00	04/08/2008	21448	205853.313	3556987.759	3217629.062	746411.288	29 03 47.40523	90 28 08.41976	-80.684	-79.75	-0.742	-0.226	bow
TE-40	109+00	04/08/2008	21449	205870.251	3556990.546	3217634.237	746412.066	29 03 47.57269	90 28 08.38692	-80.76	-79.826	-0.818	-0.249	bow
TE-40	109+00	04/08/2008	21450	205890.424	3556991.103	3217640.39	746412.15	29 03 47.77234	90 28 08.37893	-80.732	-79.798	-0.79	-0.241	bow
TE-40	109+00	04/08/2008	21451	205905.955	3556992.895	3217645.132	746412.63	29 03 47.92595	90 28 08.35742	-80.782	-79.849	-0.839	-0.256	bow
TE-40	109+00	04/08/2008	21452	205923.403	3556995.029	3217650.46	746413.207	29 03 48.09851	90 28 08.33189	-80.775	-79.842	-0.832	-0.254	bow
TE-40	109+00	04/08/2008	21453	205941.942	3556996.839	3217656.12	746413.68	29 03 48.28190	90 28 08.30992	-80.891	-79.958	-0.948	-0.289	bow
TE-40	109+00	04/08/2008	21454	205960.416	3557000.361	3217661.767	746414.675	29 03 48.46451	90 28 08.26867	-80.855	-79.921	-0.911	-0.278	bow
TE-40	109+50	04/08/2008	21455	205942.345	3557047.621	3217656.458	746429.16	29 03 48.28209	90 28 07.73772	-80.845	-79.912	-0.902	-0.275	bow
TE-40	109+50	04/08/2008	21456	205926.099	3557045.686	3217651.497	746428.639	29 03 48.12142	90 28 07.76091	-80.828	-79.894	-0.885	-0.27	bow
TE-40	109+50	04/08/2008	21457	205913.675	3557044.849	3217647.706	746428.436	29 03 47.99849	90 28 07.77139	-80.747	-79.813	-0.804	-0.245	bow
TE-40	109+50	04/08/2008	21458	205902.256	3557042.771	3217644.216	746427.851	29 03 47.88561	90 28 07.79578	-80.778	-79.845	-0.836	-0.255	bow
TE-40	109+50	04/08/2008	21459	205886.666	3557041.589	3217639.458	746427.557	29 03 47.73137	90 28 07.81042	-80.74	-79.807	-0.798	-0.243	bow
TE-40	109+50	04/08/2008	21460	205874.674	3557040.239	3217635.797	746427.197	29 03 47.61276	90 28 07.82665	-80.74	-79.806	-0.798	-0.243	bow
TE-40	109+50	04/08/2008	21461	205859.885	3557038.982	3217631.283	746426.876	29 03 47.46646	90 28 07.84207	-80.702	-79.768	-0.76	-0.232	bow
TE-40	109+50	04/08/2008	21462	205848.338	3557037.356	3217627.756	746426.429	29 03 47.35227	90 28 07.86137	-80.687	-79.754	-0.746	-0.227	bow
TE-40	109+50	04/08/2008	21463	205836.61	3557036.454	3217624.176	746426.204	29 03 47.23624	90 28 07.87253	-80.57	-79.637	-0.629	-0.192	bow
TE-40	109+50	04/08/2008	21464	205823.796	3557035.179	3217620.264	746425.87	29 03 47.10949	90 28 07.88798	-80.648	-79.714	-0.707	-0.215	bow
TE-40	109+50	04/08/2008	21465	205811.423	3557033.53	3217616.485	746425.42	29 03 46.98713	90 28 07.90762	-80.632	-79.698	-0.691	-0.211	bow
TE-40	109+50	04/08/2008	21466	205799.661	3557032.379	3217612.895	746425.119	29 03 46.87079	90 28 07.92158	-80.57	-79.636	-0.629	-0.192	bow
TE-40	109+50	04/08/2008	21467	205788.341	3557031.178	3217609.439	746424.801	29 03 46.75882	90 28 07.93608	-80.491	-79.558	-0.551	-0.168	bow
TE-40	109+50	04/08/2008	21468	205777.413	3557029.58	3217606.1	746424.36	29 03 46.65076	90 28 07.95501	-80.485	-79.551	-0.545	-0.166	bow
TE-40	109+50	04/08/2008	21469	205766.238	3557028.66	3217602.69	746424.127	29 03 46.54021	90 28 07.96633	-80.507	-79.574	-0.567	-0.173	bow
TE-40	109+50	04/08/2008	21470	205753.711	3557027.496	3217598.866	746423.825	29 03 46.41629	90 28 07.98051	-80.47	-79.536	-0.53	-0.162	bow
TE-40	109+50	04/08/2008	21471	205741.913	3557025.835	3217595.262	746423.369	29 03 46.29962	90 28 08.00022	-80.46	-79.526	-0.52	-0.158	bow
TE-40	109+50	04/08/2008	21472	205729.191	3557024.782	3217591.379	746423.102	29 03 46.17376	90 28 08.01317	-80.401	-79.468	-0.462	-0.141	bow
TE-40	109+50	04/08/2008	21473	205716.4	3557023.366	3217587.474	746422.725	29 03 46.04725	90 28 08.03021	-80.384	-79.451	-0.445	-0.136	bow
TE-40	109+50	04/08/2008	21474	205705.001	3557022.505	3217583.995	746422.511	29 03 45.93447	90 28 08.04088	-80.372	-79.438	-0.433	-0.132	bow
TE-40	109+50	04/08/2008	21475	205692.794	3557021.039	3217580.267	746422.116	29 03 45.81374	90 28 08.05844	-80.252	-79.318	-0.313	-0.095	bow
TE-40	109+50	04/08/2008	21476	205680.277	3557019.142	3217576.443	746421.59	29 03 45.68998	90 28 08.08087	-79.995	-79.062	-0.057	-0.017	bow

TE40 Topographic Survey Data

Project Number	Group	Date	Point #	Northing_LSZ NAD83	Easting_LSZ NAD83	Northing_UTM NAD83	Easting_UTM NAD83	Latitude_Geographic NAD83	Longitude_Geographic NAD83	Ellipsoid_Height	Geoid99_Height	Elevation_NAVD88	Elevation_NAVD88	Description
		(MM/DD/YYYY)		(ft)	(ft)	(m)	(m)			(ft)	(ft)	(ft)	(m)	
TE-40	109+50	04/08/2008	21477	205667.627	3557018.398	3217572.584	746421.417	29 03 45.56481	90 28 08.09033	-79.724	-78.79	0.214	0.065	bow
TE-40	109+50	04/08/2008	21478	205657.87	3557016.95	3217569.603	746421.017	29 03 45.46833	90 28 08.10748	-79.616	-78.682	0.322	0.098	bow
TE-40	109+50	04/08/2008	21479	205648.787	3557016.076	3217566.83	746420.789	29 03 45.37848	90 28 08.11810	-79.626	-78.692	0.312	0.095	bow
TE-40	109+50	04/08/2008	21480	205639.817	3557015.434	3217564.093	746420.632	29 03 45.28974	90 28 08.12609	-79.545	-78.611	0.393	0.12	bow
TE-40	109+50	04/08/2008	21481	205627.199	3557014.217	3217560.241	746420.314	29 03 45.16492	90 28 08.14088	-79.558	-78.624	0.38	0.116	bow
TE-40	109+50	04/08/2008	21482	205617.512	3557012.827	3217557.282	746419.932	29 03 45.06913	90 28 08.15736	-79.401	-78.467	0.536	0.163	bow
TE-40	109+50	04/08/2008	21483	205606.019	3557011.991	3217553.775	746419.726	29 03 44.95542	90 28 08.16776	-79.317	-78.384	0.62	0.189	bow
TE-40	109+50	04/08/2008	21484	205596.648	3557010.929	3217550.913	746419.442	29 03 44.86274	90 28 08.18052	-79.311	-78.377	0.626	0.191	bow
TE-40	109+50	04/08/2008	21485	205588.022	3557009.954	3217548.279	746419.181	29 03 44.77742	90 28 08.19224	-79.262	-78.327	0.675	0.206	bow
TE-40	109+50	04/08/2008	21486	205578.279	3557009.118	3217545.306	746418.967	29 03 44.68104	90 28 08.20248	-79.28	-78.346	0.657	0.2	bow
TE-40	109+50	04/08/2008	21487	205568.865	3557007.865	3217542.43	746418.625	29 03 44.58794	90 28 08.21740	-79.289	-78.356	0.647	0.197	bow
TE-40	109+50	04/08/2008	21488	205560.296	3557006.904	3217539.814	746418.369	29 03 44.50319	90 28 08.22896	-79.234	-78.301	0.702	0.214	bow
TE-40	109+50	04/08/2008	21489	205552.258	3557005.613	3217537.358	746418.009	29 03 44.42371	90 28 08.24419	-79.199	-78.265	0.737	0.225	bow
TE-40	109+50	04/08/2008	21490	205540.689	3557004.901	3217533.828	746417.841	29 03 44.30924	90 28 08.25319	-79.232	-78.298	0.704	0.215	bow
TE-40	109+50	04/08/2008	21491	205533.821	3557003.718	3217531.729	746417.51	29 03 44.24135	90 28 08.26710	-79.163	-78.229	0.773	0.236	bow
TE-40	109+50	04/08/2008	21492	205528.096	3557003.293	3217529.982	746417.405	29 03 44.18470	90 28 08.27238	-79.146	-78.212	0.79	0.241	bow
TE-40	110+00	04/08/2008	21493	205504.09	3557051.161	3217522.867	746432.1	29 03 43.94349	90 28 07.73509	-79.119	-78.185	0.816	0.249	bow
TE-40	110+00	04/08/2008	21494	205516.973	3557052.806	3217526.801	746432.546	29 03 44.07090	90 28 07.71546	-79.226	-78.292	0.709	0.216	bow
TE-40	110+00	04/08/2008	21495	205529.011	3557054.061	3217530.477	746432.878	29 03 44.18997	90 28 07.70030	-79.087	-78.152	0.849	0.259	bow
TE-40	110+00	04/08/2008	21496	205541.505	3557056.301	3217534.295	746433.508	29 03 44.31348	90 28 07.67400	-79.175	-78.24	0.761	0.232	bow
TE-40	110+00	04/08/2008	21497	205552.776	3557056.63	3217537.732	746433.56	29 03 44.42503	90 28 07.66933	-79.18	-78.246	0.756	0.23	bow
TE-40	110+00	04/08/2008	21498	205563.826	3557057.796	3217541.106	746433.869	29 03 44.53433	90 28 07.65526	-79.184	-78.25	0.752	0.229	bow
TE-40	110+00	04/08/2008	21499	205576.709	3557058.708	3217545.038	746434.092	29 03 44.66179	90 28 07.64389	-79.31	-78.377	0.626	0.191	bow
TE-40	110+00	04/08/2008	21500	205586.235	3557059.815	3217547.946	746434.389	29 03 44.75601	90 28 07.63060	-79.387	-78.453	0.55	0.168	bow
TE-40	110+00	04/08/2008	21501	205595.281	3557060.946	3217550.709	746434.696	29 03 44.84547	90 28 07.61709	-79.346	-78.411	0.591	0.18	bow
TE-40	110+00	04/08/2008	21502	205604.068	3557062.754	3217553.395	746435.209	29 03 44.93232	90 28 07.59597	-79.411	-78.476	0.526	0.16	bow
TE-40	110+00	04/08/2008	21503	205613.164	3557063.003	3217556.169	746435.247	29 03 45.02234	90 28 07.59239	-79.413	-78.48	0.524	0.16	bow
TE-40	110+00	04/08/2008	21504	205624.876	3557065.218	3217559.749	746435.872	29 03 45.13812	90 28 07.56644	-79.454	-78.52	0.483	0.147	bow
TE-40	110+00	04/08/2008	21505	205634.969	3557064.799	3217562.825	746435.702	29 03 45.23806	90 28 07.57031	-79.686	-78.752	0.251	0.077	bow
TE-40	110+00	04/08/2008	21506	205646.202	3557066.239	3217566.255	746436.093	29 03 45.34915	90 28 07.55313	-79.707	-78.772	0.231	0.07	bow
TE-40	110+00	04/08/2008	21507	205656.671	3557067.635	3217569.453	746436.474	29 03 45.45268	90 28 07.53651	-80.093	-79.159	-0.155	-0.047	bow
TE-40	110+00	04/08/2008	21508	205667.937	3557068.792	3217572.892	746436.779	29 03 45.56412	90 28 07.52251	-80.235	-79.301	-0.297	-0.091	bow
TE-40	110+00	04/08/2008	21509	205678.167	3557069.714	3217576.015	746437.017	29 03 45.66531	90 28 07.51126	-80.181	-79.248	-0.243	-0.074	bow
TE-40	110+00	04/08/2008	21510	205689.355	3557071.209	3217579.432	746437.425	29 03 45.77595	90 28 07.49346	-80.344	-79.411	-0.406	-0.124	bow
TE-40	110+00	04/08/2008	21511	205701.488	3557072.33	3217583.135	746437.715	29 03 45.89598	90 28 07.47980	-80.509	-79.575	-0.57	-0.174	bow
TE-40	110+00	04/08/2008	21512	205713.226	3557074.034	3217586.721	746438.185	29 03 46.01205	90 28 07.45960	-80.338	-79.404	-0.399	-0.122	bow
TE-40	110+00	04/08/2008	21513	205725.077	3557074.553	3217590.336	746438.293	29 03 46.12932	90 28 07.45275	-80.262	-79.328	-0.323	-0.098	bow
TE-40	110+00	04/08/2008	21514	205738.41	3557076.347	3217594.409	746438.783	29 03 46.26117	90 28 07.43140	-80.343	-79.41	-0.404	-0.123	bow
TE-40	110+00	04/08/2008	21515	205749.67	3557077.561	3217597.846	746439.105	29 03 46.37255	90 28 07.41676	-80.428	-79.495	-0.489	-0.149	bow
TE-40	110+00	04/08/2008	21516	205760.925	3557078.585	3217601.282	746439.37	29 03 46.48388	90 28 07.40427	-80.424	-79.49	-0.484	-0.148	bow
TE-40	110+00	04/08/2008	21517	205773.46	3557080.039	3217605.11	746439.76	29 03 46.60786	90 28 07.38682	-80.46	-79.526	-0.52	-0.158	bow
TE-40	110+00	04/08/2008	21518	205786.627	3557080.711	3217609.126	746439.909	29 03 46.73815	90 28 07.37813	-80.503	-79.569	-0.563	-0.172	bow
TE-40	110+00	04/08/2008	21519	205800.954	3557082.487	3217613.502	746440.389	29 03 46.87984	90 28 07.35690	-80.486	-79.552	-0.546	-0.166	bow
TE-40	110+00	04/08/2008	21520	205813.93	3557083.544	3217617.462	746440.656	29 03 47.00822	90 28 07.34389	-80.541	-79.607	-0.6	-0.183	bow
TE-40	110+00	04/08/2008	21521	205828.793	3557085.484	3217622.001	746441.185	29 03 47.15520	90 28 07.32077	-80.553	-79.619	-0.612	-0.187	bow
TE-40	110+00	04/08/2008	21522	205840.582	3557087.131	3217625.602	746441.637	29 03 47.27178	90 28 07.30121	-80.539	-79.606	-0.598	-0.182	bow
TE-40	110+00	04/08/2008	21523	205859.453	3557088.94	3217631.363	746442.108	29 03 47.45845	90 28 07.27922	-80.525	-79.592	-0.584	-0.178	bow
TE-40	110+00	04/08/2008	21524	205875.61	3557090.538	3217636.296	746442.527	29 03 47.61827	90 28 07.25984	-80.618	-79.684	-0.676	-0.206	bow

TE40 Topographic Survey Data

Project Number	Group	Date	Point #	Northing_LSZ NAD83	Easting_LSZ NAD83	Northing_UTM NAD83	Easting_UTM NAD83	Latitude_Geographic NAD83	Longitude_Geographic NAD83	Ellipsoid_Height	Geoid99_Height	Elevation_NAVD88	Elevation_NAVD88	Description
		(MM/DD/YYYY)		(ft)	(ft)	(m)	(m)			(ft)	(ft)	(ft)	(m)	
TE-40	110+00	04/08/2008	21525	205890.841	3557092.042	3217640.945	746442.921	29 03 47.76893	90 28 07.24160	-80.609	-79.675	-0.667	-0.203	bow
TE-40	110+00	04/08/2008	21526	205906.228	3557093.608	3217645.643	746443.333	29 03 47.92113	90 28 07.22265	-80.604	-79.67	-0.662	-0.202	bow
TE-40	110+00	04/08/2008	21527	205921.681	3557095.588	3217650.362	746443.871	29 03 48.07396	90 28 07.19903	-80.708	-79.775	-0.766	-0.233	bow
TE-40	110+00	04/08/2008	21528	205935.548	3557097.476	3217654.598	746444.387	29 03 48.21109	90 28 07.17658	-80.758	-79.825	-0.815	-0.248	bow
TE-40	110+00	04/08/2008	21529	205950.64	3557097.854	3217659.2	746444.439	29 03 48.36046	90 28 07.17103	-80.819	-79.885	-0.876	-0.267	bow
TE-40	110+00	04/08/2008	21530	205962.531	3557100.147	3217662.835	746445.087	29 03 48.47799	90 28 07.14419	-81.215	-80.282	-1.272	-0.388	bow
TE-40	125+00	04/08/2008	21531	205708.466	3558596.521	3217591.734	746902.351	29 03 45.85089	90 27 50.30605	-80.323	-79.39	-0.393	-0.12	bow
TE-40	125+00	04/08/2008	21532	205719.932	3558599.072	3217595.24	746903.08	29 03 45.96421	90 27 50.27633	-80.333	-79.401	-0.403	-0.123	bow
TE-40	125+00	04/08/2008	21533	205735.265	3558599.346	3217599.916	746903.098	29 03 46.11597	90 27 50.27193	-80.419	-79.487	-0.489	-0.149	bow
TE-40	125+00	04/08/2008	21534	205748.797	3558601.962	3217604.052	746903.838	29 03 46.24973	90 27 50.24130	-80.607	-79.675	-0.677	-0.206	bow
TE-40	Misc.	04/08/2008	21535	205635.787	3558638.115	3217569.754	746915.339	29 03 45.12831	90 27 49.84362	-79.682	-78.75	0.246	0.075	bow
TE-40	Misc.	04/08/2008	21536	205621.672	3558636.672	3217565.444	746914.96	29 03 44.98869	90 27 49.86109	-79.686	-78.754	0.242	0.074	bow
TE-40	Misc.	04/08/2008	21537	205611.459	3558636.142	3217562.329	746914.841	29 03 44.88763	90 27 49.86793	-79.807	-78.875	0.121	0.037	bow
TE-40	Misc.	04/08/2008	21538	205600.664	3558634.802	3217559.032	746914.479	29 03 44.78087	90 27 49.88395	-79.753	-78.821	0.174	0.053	bow
TE-40	Misc.	04/08/2008	21539	205589.73	3558633.38	3217555.693	746914.092	29 03 44.67274	90 27 49.90091	-79.778	-78.846	0.149	0.045	bow
TE-40	Misc.	04/08/2008	21540	205581.014	3558632.572	3217553.032	746913.882	29 03 44.58652	90 27 49.91076	-79.852	-78.92	0.075	0.023	bow
TE-40	Misc.	04/08/2008	21541	205569.868	3558631.115	3217549.628	746913.485	29 03 44.47630	90 27 49.92813	-79.508	-78.576	0.419	0.128	bow
TE-40	Misc.	04/08/2008	21542	205560.003	3558630.323	3217546.617	746913.286	29 03 44.37870	90 27 49.93790	-79.484	-78.551	0.443	0.135	bow
TE-40	Misc.	04/08/2008	21543	205550.534	3558629.226	3217543.726	746912.992	29 03 44.28505	90 27 49.95106	-79.394	-78.462	0.532	0.162	bow
TE-40	Misc.	04/08/2008	21544	205539.657	3558627.567	3217540.403	746912.532	29 03 44.17750	90 27 49.97069	-79.559	-78.627	0.367	0.112	bow
TE-40	Misc.	04/08/2008	21545	205529.034	3558626.06	3217537.158	746912.118	29 03 44.07246	90 27 49.98857	-79.658	-78.726	0.268	0.082	bow
TE-40	Misc.	04/08/2008	21546	205517.84	3558625.336	3217533.742	746911.944	29 03 43.96170	90 27 49.99769	-79.388	-78.455	0.538	0.164	bow
TE-40	Misc.	04/08/2008	21547	205508.736	3558623.834	3217530.96	746911.525	29 03 43.87169	90 27 50.01539	-79.286	-78.353	0.64	0.195	bow
TE-40	129+50	04/08/2008	21548	204967.573	3558962.325	3217367.418	747017.015	29 03 38.48922	90 27 46.24793	-76.623	-75.69	3.291	1.003	ng
TE-40	129+50	04/08/2008	21549	204978.865	3558964.079	3217370.868	747017.502	29 03 38.60087	90 27 46.22720	-76.671	-75.738	3.243	0.988	ng
TE-40	129+50	04/08/2008	21550	204993.231	3558965.84	3217375.255	747017.978	29 03 38.74295	90 27 46.20613	-76.884	-75.952	3.03	0.924	ng
TE-40	129+50	04/08/2008	21551	205009.021	3558967.785	3217380.077	747018.504	29 03 38.89911	90 27 46.18287	-77.075	-76.142	2.84	0.866	ng
TE-40	129+50	04/08/2008	21552	205029.508	3558970.565	3217386.334	747019.264	29 03 39.10170	90 27 46.14979	-77.162	-76.23	2.753	0.839	ng
TE-40	129+50	04/08/2008	21553	205038.963	3558970.856	3217389.218	747019.313	29 03 39.19528	90 27 46.14571	-77.257	-76.325	2.658	0.81	ng
TE-40	129+50	04/08/2008	21554	205050.4	3558972.569	3217392.712	747019.786	29 03 39.30836	90 27 46.12543	-77.323	-76.391	2.592	0.79	ng
TE-40	129+50	04/08/2008	21555	205061.267	3558974	3217396.031	747020.177	29 03 39.41583	90 27 46.10837	-77.458	-76.526	2.457	0.749	ng
TE-40	129+50	04/08/2008	21556	205073.344	3558975.396	3217399.719	747020.551	29 03 39.53528	90 27 46.09161	-77.559	-76.626	2.357	0.718	ng
TE-40	129+50	04/08/2008	21557	205083.761	3558976.419	3217402.899	747020.819	29 03 39.63832	90 27 46.07919	-77.629	-76.697	2.287	0.697	ng
TE-40	129+50	04/08/2008	21558	205094.147	3558977.743	3217406.071	747021.178	29 03 39.74103	90 27 46.06339	-77.731	-76.799	2.185	0.666	ng
TE-40	129+50	04/08/2008	21559	205105.006	3558979.015	3217409.387	747021.52	29 03 39.84843	90 27 46.04813	-77.815	-76.883	2.101	0.64	ng
TE-40	129+50	04/08/2008	21560	205116.292	3558980.003	3217412.831	747021.773	29 03 39.96008	90 27 46.03603	-77.868	-76.936	2.048	0.624	ng
TE-40	129+50	04/08/2008	21561	205125.146	3558981.61	3217415.537	747022.225	29 03 40.04760	90 27 46.01716	-77.928	-76.996	1.989	0.606	ng
TE-40	129+50	04/08/2008	21562	205136.945	3558983.246	3217419.141	747022.674	29 03 40.16428	90 27 45.99772	-78.018	-77.085	1.899	0.579	ng
TE-40	129+50	04/08/2008	21563	205147.682	3558983.993	3217422.418	747022.856	29 03 40.27051	90 27 45.98839	-78.05	-77.118	1.867	0.569	ng
TE-40	129+50	04/08/2008	21564	205157.197	3558985.305	3217425.324	747023.216	29 03 40.36460	90 27 45.97279	-78.073	-77.141	1.844	0.562	ng
TE-40	129+50	04/08/2008	21565	205168.213	3558986.984	3217428.69	747023.681	29 03 40.47352	90 27 45.95293	-78.066	-77.134	1.851	0.564	ng
TE-40	129+50	04/08/2008	21566	205176.774	3558987.527	3217431.302	747023.81	29 03 40.55823	90 27 45.94608	-78.08	-77.148	1.837	0.56	ng
TE-40	129+50	04/08/2008	21567	205189.78	3558989.033	3217435.273	747024.214	29 03 40.68686	90 27 45.92800	-78.171	-77.238	1.747	0.532	ng
TE-40	129+50	04/08/2008	21568	205198.7	3558990.341	3217437.998	747024.575	29 03 40.77506	90 27 45.91250	-78.176	-77.243	1.742	0.531	ng
TE-40	129+50	04/08/2008	21569	205208.681	3558991.518	3217441.046	747024.891	29 03 40.87378	90 27 45.89838	-78.206	-77.274	1.712	0.522	ng
TE-40	129+50	04/08/2008	21570	205217.627	3558992.884	3217443.779	747025.27	29 03 40.96223	90 27 45.88223	-78.222	-77.29	1.696	0.517	ng
TE-40	129+50	04/08/2008	21571	205227.81	3558993.598	3217446.887	747025.444	29 03 41.06298	90 27 45.87331	-78.244	-77.312	1.674	0.51	ng
TE-40	129+50	04/08/2008	21572	205237.557	3558994.689	3217449.863	747025.735	29 03 41.15939	90 27 45.86018	-78.252	-77.32	1.667	0.508	ng

TE40 Topographic Survey Data

Project Number	Group	Date	Point #	Northing_LSZ NAD83	Easting_LSZ NAD83	Northing_UTM NAD83	Easting_UTM NAD83	Latitude_Geographic NAD83	Longitude_Geographic NAD83	Ellipsoid_Height	Geoid99_Height	Elevation_NAVD88	Elevation_NAVD88	Description
		(MM/DD/YYYY)		(ft)	(ft)	(m)	(m)			(ft)	(ft)	(ft)	(m)	
TE-40	129+50	04/08/2008	21573	205248.389	3558995.919	3217453.17	747026.064	29 03 41.26652	90 27 45.84540	-78.286	-77.354	1.633	0.498	ng
TE-40	129+50	04/08/2008	21574	205264.381	3558997.656	3217458.053	747026.526	29 03 41.42470	90 27 45.82446	-78.312	-77.379	1.607	0.49	ng
TE-40	129+50	04/08/2008	21575	205276.911	3558999.329	3217461.88	747026.983	29 03 41.54861	90 27 45.80453	-78.31	-77.378	1.609	0.49	ng
TE-40	129+50	04/08/2008	21576	205286.766	3559000.585	3217464.89	747027.324	29 03 41.64607	90 27 45.78954	-78.327	-77.395	1.592	0.485	ng
TE-40	129+50	04/08/2008	21577	205296.8	3559001.998	3217467.955	747027.712	29 03 41.74529	90 27 45.77276	-78.298	-77.365	1.622	0.494	ng
TE-40	129+50	04/08/2008	21578	205306.564	3559003.796	3217470.939	747028.219	29 03 41.84181	90 27 45.75167	-78.314	-77.382	1.606	0.49	ng
TE-40	129+50	04/08/2008	21579	205319.111	3559004.584	3217474.767	747028.406	29 03 41.96596	90 27 45.74171	-78.32	-77.388	1.6	0.488	ng
TE-40	129+50	04/08/2008	21580	205332.351	3559006.245	3217478.811	747028.856	29 03 42.09689	90 27 45.72187	-78.319	-77.387	1.601	0.488	ng
TE-40	129+50	04/08/2008	21581	205343.567	3559007.049	3217482.233	747029.054	29 03 42.20786	90 27 45.71185	-78.314	-77.382	1.606	0.49	eom
TE-40	129+50	04/08/2008	21582	205354.891	3559009.018	3217485.694	747029.606	29 03 42.31981	90 27 45.68869	-78.357	-77.425	1.564	0.477	ng
TE-40	129+50	04/08/2008	21583	205367.078	3559010.195	3217489.414	747029.913	29 03 42.44036	90 27 45.67439	-78.291	-77.359	1.63	0.497	ng
TE-40	129+50	04/08/2008	21584	205378.662	3559011.346	3217492.951	747030.215	29 03 42.55495	90 27 45.66043	-78.3	-77.368	1.621	0.494	ng
TE-40	129+50	04/08/2008	21585	205388.771	3559012.476	3217496.037	747030.516	29 03 42.65493	90 27 45.64683	-78.389	-77.457	1.532	0.467	ng
TE-40	129+50	04/08/2008	21586	205399.663	3559013.727	3217499.363	747030.851	29 03 42.76266	90 27 45.63181	-78.305	-77.373	1.616	0.493	ng
TE-40	129+50	04/08/2008	21587	205408.867	3559015.606	3217502.177	747031.385	29 03 42.85363	90 27 45.60985	-78.315	-77.382	1.607	0.49	ng
TE-40	129+50	04/08/2008	21588	205419.506	3559016.549	3217505.425	747031.627	29 03 42.95888	90 27 45.59831	-78.525	-77.593	1.397	0.426	ng
TE-40	129+50	04/08/2008	21589	205430.016	3559017.789	3217508.634	747031.961	29 03 43.06282	90 27 45.58344	-78.297	-77.365	1.625	0.495	ng
TE-40	129+50	04/08/2008	21590	205442.457	3559019.1	3217512.432	747032.308	29 03 43.18588	90 27 45.56760	-78.241	-77.31	1.681	0.512	ng
TE-40	130+00	04/08/2008	21591	205780.543	3559108.616	3217615.881	747058.162	29 03 46.52590	90 27 44.53008	-79.935	-79.004	-0.007	-0.002	bow
TE-40	130+00	04/08/2008	21592	205768.695	3559106.819	3217612.262	747057.665	29 03 46.40875	90 27 44.55134	-79.887	-78.956	0.041	0.012	bow
TE-40	130+00	04/08/2008	21593	205759.704	3559107.077	3217609.522	747057.781	29 03 46.31972	90 27 44.54920	-79.904	-78.973	0.023	0.007	bow
TE-40	130+00	04/08/2008	21594	205748.245	3559105.584	3217606.022	747057.375	29 03 46.20640	90 27 44.56700	-79.962	-79.031	-0.035	-0.011	bow
TE-40	130+00	04/08/2008	21595	205741.03	3559103.412	3217603.813	747056.743	29 03 46.13514	90 27 44.59209	-79.848	-78.917	0.079	0.024	bow
TE-40	130+00	04/08/2008	21596	205732.195	3559103.203	3217601.119	747056.717	29 03 46.04770	90 27 44.59521	-79.699	-78.767	0.228	0.069	bow
TE-40	130+00	04/08/2008	21597	205724.045	3559101.997	3217598.629	747056.384	29 03 45.96711	90 27 44.60949	-79.987	-79.055	-0.06	-0.018	bow
TE-40	130+00	04/08/2008	21598	205716.939	3559100.277	3217596.456	747055.89	29 03 45.89690	90 27 44.62948	-80.162	-79.23	-0.235	-0.072	bow
TE-40	130+00	04/08/2008	21599	205708.958	3559100.229	3217594.022	747055.909	29 03 45.81790	90 27 44.63070	-80.175	-79.243	-0.248	-0.076	bow
TE-40	130+00	04/08/2008	21600	205701.372	3559099.685	3217591.707	747055.776	29 03 45.74285	90 27 44.63748	-80.128	-79.197	-0.202	-0.062	bow
TE-40	130+00	04/08/2008	21601	205690.334	3559098.653	3217588.338	747055.508	29 03 45.63366	90 27 44.65006	-79.826	-78.895	0.1	0.03	bow
TE-40	130+00	04/08/2008	21602	205677.717	3559096.139	3217584.481	747054.795	29 03 45.50895	90 27 44.67946	-79.858	-78.926	0.068	0.021	bow
TE-40	130+00	04/08/2008	21603	205669.898	3559095.804	3217582.096	747054.726	29 03 45.43157	90 27 44.68391	-79.765	-78.833	0.161	0.049	bow
TE-40	130+00	04/08/2008	21604	205662.575	3559094.395	3217579.857	747054.328	29 03 45.35919	90 27 44.70041	-79.429	-78.497	0.497	0.151	bow
TE-40	130+00	04/08/2008	21605	205655.256	3559093.809	3217577.624	747054.18	29 03 45.28678	90 27 44.70764	-79.516	-78.584	0.41	0.125	eom
TE-40	130+00	04/08/2008	21606	205643.755	3559092.552	3217574.112	747053.846	29 03 45.17303	90 27 44.72278	-79.717	-78.786	0.208	0.063	ng
TE-40	130+00	04/08/2008	21607	205634.074	3559091.56	3217571.156	747053.584	29 03 45.07727	90 27 44.73479	-79.476	-78.544	0.449	0.137	ng
TE-40	130+00	04/08/2008	21608	205622.977	3559090.201	3217567.768	747053.217	29 03 44.96752	90 27 44.75105	-79.305	-78.374	0.62	0.189	ng
TE-40	130+00	04/08/2008	21609	205614.215	3559089.617	3217565.094	747053.076	29 03 44.88083	90 27 44.75838	-79.313	-78.382	0.612	0.187	ng
TE-40	130+00	04/08/2008	21610	205605.903	3559088.735	3217562.556	747052.843	29 03 44.79861	90 27 44.76903	-79.312	-78.38	0.613	0.187	ng
TE-40	130+00	04/08/2008	21611	205597.939	3559087.215	3217560.122	747052.413	29 03 44.71989	90 27 44.78684	-79.115	-78.183	0.81	0.247	ng
TE-40	130+00	04/08/2008	21612	205588.604	3559085.882	3217557.27	747052.046	29 03 44.62758	90 27 44.80266	-79.051	-78.12	0.873	0.266	ng
TE-40	130+00	04/08/2008	21613	205579.715	3559084.944	3217554.556	747051.798	29 03 44.53966	90 27 44.81399	-78.975	-78.043	0.949	0.289	ng
TE-40	130+00	04/08/2008	21614	205568.272	3559083.382	3217551.061	747051.371	29 03 44.42650	90 27 44.83257	-78.921	-77.99	1.003	0.306	ng
TE-40	130+00	04/08/2008	21615	205560.342	3559082.35	3217548.639	747051.09	29 03 44.34808	90 27 44.84487	-78.893	-77.961	1.031	0.314	ng
TE-40	130+00	04/08/2008	21616	205553.099	3559081.355	3217546.427	747050.817	29 03 44.27645	90 27 44.85670	-78.819	-77.887	1.105	0.337	ng
TE-40	130+00	04/08/2008	21617	205543.015	3559080.772	3217543.35	747050.682	29 03 44.17667	90 27 44.86414	-78.725	-77.793	1.199	0.365	ng
TE-40	130+00	04/08/2008	21618	205533.324	3559078.915	3217540.388	747050.157	29 03 44.08088	90 27 44.88589	-78.695	-77.764	1.228	0.374	ng
TE-40	130+00	04/08/2008	21619	205521.702	3559077.416	3217536.839	747049.749	29 03 43.96595	90 27 44.90377	-78.51	-77.578	1.413	0.431	ng
TE-40	130+00	04/08/2008	21620	205508.245	3559076.399	3217532.732	747049.497	29 03 43.83281	90 27 44.91638	-78.577	-77.645	1.346	0.41	ng

TE40 Topographic Survey Data

Project Number	Group	Date	Point #	Northing_LSZ NAD83	Easting_LSZ NAD83	Northing_UTM NAD83	Easting_UTM NAD83	Latitude_Geographic NAD83	Longitude_Geographic NAD83	Ellipsoid_Height	Geoid99_Height	Elevation_NAVD88	Elevation_NAVD88	Description
		(MM/DD/YYYY)		(ft)	(ft)	(m)	(m)			(ft)	(ft)	(ft)	(m)	
TE-40	130+00	04/08/2008	21621	205496.038	3559074.736	3217529.003	747049.041	29 03 43.71210	90 27 44.93617	-78.542	-77.61	1.381	0.421	ng
TE-40	130+00	04/08/2008	21622	205485.812	3559073.466	3217525.88	747048.698	29 03 43.61097	90 27 44.95135	-78.419	-77.487	1.504	0.458	ng
TE-40	130+00	04/08/2008	21623	205475.254	3559072.109	3217522.656	747048.329	29 03 43.50655	90 27 44.96754	-78.257	-77.326	1.665	0.507	ng
TE-40	130+00	04/08/2008	21624	205461.346	3559071.161	3217518.412	747048.099	29 03 43.36895	90 27 44.97942	-78.259	-77.327	1.663	0.507	ng
TE-40	130+00	04/08/2008	21625	205449.973	3559070.061	3217514.94	747047.812	29 03 43.25645	90 27 44.99278	-78.307	-77.375	1.615	0.492	ng
TE-40	130+00	04/08/2008	21626	205439.319	3559068.849	3217511.687	747047.487	29 03 43.15107	90 27 45.00735	-78.332	-77.4	1.59	0.485	ng
TE-40	130+00	04/08/2008	21627	205430.225	3559066.629	3217508.905	747046.849	29 03 43.06122	90 27 45.03314	-78.323	-77.391	1.599	0.487	ng
TE-40	130+00	04/08/2008	21628	205418.758	3559065.645	3217505.405	747046.598	29 03 42.94778	90 27 45.04521	-78.374	-77.442	1.547	0.472	ng
TE-40	130+00	04/08/2008	21629	205409.243	3559064.318	3217502.499	747046.234	29 03 42.85369	90 27 45.06098	-78.39	-77.458	1.531	0.467	ng
TE-40	130+00	04/08/2008	21630	205399.562	3559063.525	3217499.544	747046.033	29 03 42.75791	90 27 45.07074	-78.371	-77.439	1.55	0.472	ng
TE-40	130+00	04/08/2008	21631	205389.504	3559061.937	3217496.471	747045.592	29 03 42.65847	90 27 45.08949	-78.483	-77.551	1.438	0.438	ng
TE-40	130+00	04/08/2008	21632	205373.452	3559060.224	3217491.57	747045.138	29 03 42.49970	90 27 45.11017	-78.401	-77.469	1.52	0.463	ng
TE-40	130+00	04/08/2008	21633	205362.549	3559059.2	3217488.242	747044.872	29 03 42.39184	90 27 45.12264	-78.388	-77.456	1.532	0.467	ng
TE-40	130+00	04/08/2008	21634	205352.34	3559058.606	3217485.127	747044.734	29 03 42.29083	90 27 45.13021	-78.403	-77.471	1.517	0.462	ng
TE-40	130+00	04/08/2008	21635	205338.41	3559057.518	3217480.876	747044.461	29 03 42.15302	90 27 45.14366	-78.264	-77.332	1.656	0.505	ng
TE-40	130+00	04/08/2008	21636	205325.673	3559054.67	3217476.98	747043.647	29 03 42.02715	90 27 45.17684	-78.328	-77.396	1.592	0.485	ng
TE-40	130+00	04/08/2008	21637	205315.769	3559053.37	3217473.956	747043.293	29 03 41.92920	90 27 45.19233	-78.338	-77.405	1.582	0.482	ng
TE-40	130+00	04/08/2008	21638	205304.051	3559052.296	3217470.379	747043.015	29 03 41.81329	90 27 45.20544	-78.318	-77.386	1.601	0.488	ng
TE-40	130+00	04/08/2008	21639	205290.182	3559050.732	3217466.144	747042.597	29 03 41.67611	90 27 45.22425	-78.273	-77.341	1.646	0.502	ng
TE-40	130+00	04/08/2008	21640	205281.081	3559049.652	3217463.365	747042.307	29 03 41.58610	90 27 45.23719	-78.252	-77.32	1.667	0.508	ng
TE-40	130+00	04/08/2008	21641	205269.211	3559048.402	3217459.741	747041.976	29 03 41.46869	90 27 45.25229	-78.313	-77.381	1.606	0.49	ng
TE-40	130+00	04/08/2008	21642	205259.543	3559047.216	3217456.788	747041.656	29 03 41.37308	90 27 45.26648	-78.331	-77.399	1.588	0.484	ng
TE-40	130+00	04/08/2008	21643	205248.121	3559045.739	3217453.3	747041.254	29 03 41.26012	90 27 45.28410	-78.375	-77.443	1.543	0.47	ng
TE-40	130+00	04/08/2008	21644	205238.659	3559044.309	3217450.409	747040.858	29 03 41.16656	90 27 45.30102	-78.298	-77.366	1.62	0.494	ng
TE-40	130+00	04/08/2008	21645	205227.799	3559043.74	3217447.096	747040.731	29 03 41.05910	90 27 45.30836	-78.32	-77.388	1.598	0.487	ng
TE-40	130+00	04/08/2008	21646	205218.257	3559042.505	3217444.182	747040.395	29 03 40.96474	90 27 45.32310	-78.231	-77.299	1.687	0.514	ng
TE-40	130+00	04/08/2008	21647	205209.371	3559041.514	3217441.469	747040.13	29 03 40.87685	90 27 45.33502	-78.249	-77.317	1.669	0.509	ng
TE-40	130+00	04/08/2008	21648	205198.702	3559039.501	3217438.208	747039.562	29 03 40.77139	90 27 45.35862	-78.208	-77.276	1.71	0.521	ng
TE-40	130+00	04/08/2008	21649	205186.135	3559038.618	3217434.373	747039.346	29 03 40.64705	90 27 45.36964	-78.209	-77.278	1.708	0.521	eom
TE-40	130+00	04/08/2008	21650	205178.092	3559037.121	3217431.914	747038.924	29 03 40.56754	90 27 45.38720	-78.161	-77.229	1.756	0.535	ng
TE-40	130+00	04/08/2008	21651	205168.846	3559036.235	3217429.092	747038.693	29 03 40.47608	90 27 45.39797	-78.116	-77.183	5	0.549	ng
TE-40	130+00	04/08/2008	21652	205160.437	3559035.549	3217426.525	747038.519	29 03 40.39289	90 27 45.40642	-78.105	-77.173	1.812	0.552	ng
TE-40	130+00	04/08/2008	21653	205151.91	3559034.716	3217423.922	747038.302	29 03 40.30855	90 27 45.41653	-78.096	-77.164	1.821	0.555	ng
TE-40	130+00	04/08/2008	21654	205144.37	3559033.509	3217421.618	747037.966	29 03 40.23400	90 27 45.43078	-78.072	-77.14	1.845	0.562	ng
TE-40	130+00	04/08/2008	21655	205135.005	3559032.179	3217418.758	747037.6	29 03 40.14139	90 27 45.44657	-78.01	-77.078	1.906	0.581	ng
TE-40	130+00	04/08/2008	21656	205125.496	3559031.633	3217415.857	747037.474	29 03 40.04730	90 27 45.45353	-77.961	-77.029	1.955	0.596	ng
TE-40	130+00	04/08/2008	21657	205115.696	3559030.982	3217412.866	747037.317	29 03 39.95034	90 27 45.46171	-77.904	-76.972	2.012	0.613	ng
TE-40	130+00	04/08/2008	21658	205107.591	3559029.241	3217410.388	747036.821	29 03 39.87024	90 27 45.48201	-77.84	-76.908	2.076	0.633	ng
TE-40	130+00	04/08/2008	21659	205100.554	3559027.665	3217408.236	747036.37	29 03 39.80070	90 27 45.50037	-77.845	-76.912	2.071	0.631	ng
TE-40	130+00	04/08/2008	21660	205092.903	3559027.651	3217405.903	747036.398	29 03 39.72496	90 27 45.50119	-77.803	-76.87	2.113	0.644	ng
TE-40	Misc.	04/09/2008	21661	206430.281	3554358.253	3217793.79	745607.21	29 03 53.31211	90 28 37.99814	-75.766		4.202	1.281	ck 310
TE-40	Misc.	04/09/2008	21662	206430.024	3554358.266	3217793.711	745607.215	29 03 53.30957	90 28 37.99802	-75.755		4.213	1.284	ck 310
TE-40	150+00	04/09/2008	21663	205398.536	3561066.622	3217507.734	747656.704	29 03 42.59652	90 27 22.50202	-79.492	-78.562	0.417	0.127	bow
TE-40	150+00	04/09/2008	21664	205404.999	3561067.81	3217509.71	747657.039	29 03 42.66041	90 27 22.48808	-79.638	-78.709	0.271	0.083	bow
TE-40	150+00	04/09/2008	21665	205417.235	3561068.219	3217513.442	747657.112	29 03 42.78151	90 27 22.48242	-79.424	-78.495	0.485	0.148	bow
TE-40	150+00	04/09/2008	21666	205423.097	3561069.036	3217515.232	747657.336	29 03 42.83947	90 27 22.47271	-79.26	-78.33	0.65	0.198	bow
TE-40	150+00	04/09/2008	21667	205430.769	3561069.495	3217517.573	747657.443	29 03 42.91538	90 27 22.46688	-78.987	-78.057	0.923	0.281	bow
TE-40	150+00	04/09/2008	21668	205437.077	3561070.665	3217519.501	747657.773	29 03 42.97774	90 27 22.45315	-79.036	-78.106	0.874	0.266	bow

TE40 Topographic Survey Data

Project Number	Group	Date	Point #	Northing_LSZ NAD83	Easting_LSZ NAD83	Northing_UTM NAD83	Easting_UTM NAD83	Latitude_Geographic NAD83	Longitude_Geographic NAD83	Ellipsoid_Height	Geoid99_Height	Elevation_NAVD88	Elevation_NAVD88	Description
		(MM/DD/YYYY)		(ft)	(ft)	(m)	(m)			(ft)	(ft)	(ft)	(m)	
TE-40	150+00	04/09/2008	21669	205443.666	3561071.298	3217521.513	747657.938	29 03 43.04292	90 27 22.44545	-79.132	-78.202	0.778	0.237	bow
TE-40	150+00	04/09/2008	21670	205449.286	3561071.973	3217523.229	747658.12	29 03 43.09850	90 27 22.43736	-79.413	-78.484	0.497	0.151	bow
TE-40	150+00	04/09/2008	21671	205456.596	3561072.595	3217525.46	747658.279	29 03 43.17081	90 27 22.42972	-79.489	-78.56	0.421	0.128	bow
TE-40	150+00	04/09/2008	21672	205462.844	3561073.525	3217527.369	747658.536	29 03 43.23259	90 27 22.41870	-79.493	-78.564	0.417	0.127	bow
TE-40	150+00	04/09/2008	21673	205469.207	3561074.574	3217529.313	747658.829	29 03 43.29550	90 27 22.40634	-79.502	-78.573	0.408	0.124	bow
TE-40	150+00	04/09/2008	21674	205475.852	3561074.866	3217531.34	747658.889	29 03 43.36126	90 27 22.40247	-79.528	-78.6	0.382	0.116	bow
TE-40	150+00	04/09/2008	21675	205482.696	3561076.041	3217533.431	747659.219	29 03 43.42892	90 27 22.38864	-79.54	-78.61	0.371	0.113	bow
TE-40	150+00	04/09/2008	21676	205490.547	3561077.276	3217535.83	747659.562	29 03 43.50654	90 27 22.37405	-79.534	-78.604	0.377	0.115	bow
TE-40	150+00	04/09/2008	21677	205496.921	3561077.952	3217537.776	747659.741	29 03 43.56959	90 27 22.36589	-79.518	-78.588	0.393	0.12	bow
TE-40	150+00	04/09/2008	21678	205504.92	3561077.331	3217540.212	747659.517	29 03 43.64882	90 27 22.37219	-79.489	-78.56	0.422	0.129	bow
TE-40	150+00	04/09/2008	21679	205513.251	3561078.856	3217542.758	747659.947	29 03 43.73117	90 27 22.35429	-79.524	-78.595	0.387	0.118	bow
TE-40	150+00	04/09/2008	21680	205520.902	3561079.583	3217545.094	747660.136	29 03 43.80686	90 27 22.34544	-79.506	-78.577	0.405	0.123	bow
TE-40	149+50	04/09/2008	21681	205526.254	3561030.233	3217546.516	747645.068	29 03 43.86358	90 27 22.90100	-79.693	-78.763	0.219	0.067	bow
TE-40	149+50	04/09/2008	21682	205519.665	3561028.683	3217544.501	747644.624	29 03 43.79847	90 27 22.91904	-79.677	-78.748	0.235	0.072	bow
TE-40	149+50	04/09/2008	21683	205509.7	3561028.352	3217541.461	747644.565	29 03 43.69985	90 27 22.92363	-79.676	-78.747	0.235	0.072	bow
TE-40	149+50	04/09/2008	21684	205498.231	3561027.286	3217537.96	747644.289	29 03 43.58640	90 27 22.93663	-79.617	-78.688	0.294	0.09	bow
TE-40	149+50	04/09/2008	21685	205487.643	3561026.053	3217534.727	747643.958	29 03 43.48168	90 27 22.95143	-79.547	-78.617	0.364	0.111	bow
TE-40	149+50	04/09/2008	21686	205478.323	3561025.033	3217531.882	747643.687	29 03 43.38950	90 27 22.96373	-79.598	-78.669	0.313	0.095	bow
TE-40	149+50	04/09/2008	21687	205470.524	3561024.033	3217529.5	747643.415	29 03 43.31237	90 27 22.97567	-79.58	-78.65	0.331	0.101	bow
TE-40	149+50	04/09/2008	21688	205460.427	3561022.956	3217526.417	747643.129	29 03 43.21250	90 27 22.98867	-79.639	-78.71	0.271	0.083	bow
TE-40	149+50	04/09/2008	21689	205451.874	3561022.004	3217523.806	747642.876	29 03 43.12790	90 27 23.00013	-79.73	-78.801	0.18	0.055	bow
TE-40	149+50	04/09/2008	21690	205444.284	3561021.348	3217521.489	747642.708	29 03 43.05282	90 27 23.00818	-79.705	-78.776	0.205	0.062	bow
TE-40	149+50	04/09/2008	21691	205437.376	3561020.087	3217519.378	747642.353	29 03 42.98453	90 27 23.02298	-79.621	-78.692	0.289	0.088	bow
TE-40	149+50	04/09/2008	21692	205429.977	3561018.928	3217517.117	747642.031	29 03 42.91138	90 27 23.03668	-79.604	-78.674	0.306	0.093	bow
TE-40	149+50	04/09/2008	21693	205422.529	3561018.506	3217514.845	747641.934	29 03 42.83768	90 27 23.04208	-79.464	-78.534	0.446	0.136	bow
TE-40	149+50	04/09/2008	21694	205414.358	3561017.448	3217512.349	747641.646	29 03 42.75687	90 27 23.05470	-79.313	-78.383	0.597	0.182	bow
TE-40	149+50	04/09/2008	21695	205403.347	3561016.656	3217508.989	747641.451	29 03 42.64793	90 27 23.06457	-79.231	-78.302	0.678	0.207	bow
TE-40	149+50	04/09/2008	21696	205397.995	3561016.051	3217507.355	747641.289	29 03 42.59500	90 27 23.07185	-79.282	-78.353	0.627	0.191	bow
TE-40	149+50	04/09/2008	21697	205430.142	3560919.49	3217505.195	747640.89	29 03 42.52517	90 27 23.08835	-79.843	-78.403	0.577	0.021	bow
TE-40	149+00	04/09/2008	21698	205423.191	3560918.389	3217505.083	747625.823	29 03 42.53209	90 27 23.64510	-79.522	-78.552	0.428	0.118	bow
TE-40	149+00	04/09/2008	21699	205413.182	3560916.745	3217503.334	747625.667	29 03 42.47541	90 27 23.65224	-79.427	-78.514	0.466	0.147	bow
TE-40	149+00	04/09/2008	21700	205402.618	3560915.941	3217508.398	747626.072	29 03 42.63952	90 27 23.63323	-79.372	-78.32	0.66	0.164	bow
TE-40	149+00	04/09/2008	21701	205392.5	3560914.779	3217510.906	747626.384	29 03 42.72071	90 27 23.61970	-79.344	-78.3	0.681	0.173	bow
TE-40	149+00	04/09/2008	21702	205382.808	3560913.395	3217514.288	747626.559	29 03 42.83037	90 27 23.61056	-79.378	-78.44	0.54	0.162	bow
TE-40	149+00	04/09/2008	21703	205375.478	3560913.152	3217517.249	747627.105	29 03 42.92610	90 27 23.58802	-78.966	-78.627	0.354	0.288	eom
TE-40	149+00	04/09/2008	21704	205365.188	3560913.349	3217520.066	747627.146	29 03 43.01754	90 27 23.58427	-78.668	-78.802	0.179	0.378	ng
TE-40	149+00	04/09/2008	21705	205355.952	3560910.642	3217522.862	747627.31	29 03 43.10818	90 27 23.57597	-78.432	-78.799	0.182	0.45	ng
TE-40	149+00	04/09/2008	21706	205342.157	3560909.099	3217525.148	747627.744	29 03 43.18208	90 27 23.55813	-78.205	-78.825	0.157	0.519	ng
TE-40	149+00	04/09/2008	21707	205333.113	3560908.3	3217527.738	747627.9	29 03 43.26605	90 27 23.55030	-78.416	-78.759	0.223	0.455	ng
TE-40	149+00	04/09/2008	21708	205322.89	3560906.729	3217529.882	747628.161	29 03 43.33546	90 27 23.53895	-78.525	-78.751	0.231	0.422	ng
TE-40	149+00	04/09/2008	21709	205311.92	3560905.365	3217531.807	747628.321	29 03 43.39782	90 27 23.53151	-78.587	-78.714	0.268	0.403	ng
TE-40	149+00	04/09/2008	21710	205301.037	3560903.547	3217534.633	747628.665	29 03 43.48932	90 27 23.51651	-78.571	-78.679	0.303	0.408	ng
TE-40	149+00	04/09/2008	21711	205290.786	3560903.465	3217537.156	747628.724	29 03 43.57119	90 27 23.51234	-78.536	-78.738	0.244	0.418	ng
TE-40	149+00	04/09/2008	21712	205279.254	3560902.686	3217539.323	747629.12	29 03 43.64126	90 27 23.49597	-78.528	-78.743	0.239	0.421	ng
TE-40	149+00	04/09/2008	21713	205267.865	3560901.302	3217541.782	747629.349	29 03 43.72091	90 27 23.48555	-78.501	-78.738	0.244	0.429	ng
TE-40	149+00	04/09/2008	21714	205256.82	3560899.622	3217544.065	747629.278	29 03 43.79509	90 27 23.48637	-78.37	-78.737	0.246	0.468	ng
TE-40	149+00	04/09/2008	21715	205244.775	3560898.225	3217546.63	747629.698	29 03 43.87803	90 27 23.46879	-78.439	-78.725	0.257	0.447	ng
TE-40	148+50	04/09/2008	21716	205233.737	3560897.479	3217548.163	747614.425	29 03 43.93850	90 27 24.03187	-78.426	-78.682	0.301	0.451	ng

TE40 Topographic Survey Data

Project Number	Group	Date	Point #	Northing_LSZ NAD83	Easting_LSZ NAD83	Northing_UTM NAD83	Easting_UTM NAD83	Latitude_Geographic NAD83	Longitude_Geographic NAD83	Ellipsoid_Height	Geoid99_Height	Elevation_NAVD88	Elevation_NAVD88	Description
		(MM/DD/YYYY)		(ft)	(ft)	(m)	(m)			(ft)	(ft)	(ft)	(m)	
TE-40	148+50	04/09/2008	21717	205223.214	3560896.367	3217545.524	747614.29	29 03 43.85293	90 27 24.03894	-78.538	-78.699	0.284	0.417	ng
TE-40	148+50	04/09/2008	21718	205212.095	3560895.167	3217542.913	747614.161	29 03 43.76828	90 27 24.04581	-78.487	-78.738	0.245	0.433	ng
TE-40	148+50	04/09/2008	21719	205202.58	3560893.926	3217540.204	747613.692	29 03 43.68067	90 27 24.06530	-78.561	-78.772	0.211	0.41	ng
TE-40	148+50	04/09/2008	21720	205189.961	3560892.096	3217537.036	747613.438	29 03 43.57800	90 27 24.07720	-78.563	-78.745	0.238	0.409	ng
TE-40	148+50	04/09/2008	21721	205178.009	3560890.935	3217533.987	747613.19	29 03 43.47921	90 27 24.08878	-78.658	-78.834	0.148	0.38	ng
TE-40	148+50	04/09/2008	21722	205168.058	3560889.673	3217531.071	747612.975	29 03 43.38467	90 27 24.09905	-78.69	-78.881	0.101	0.371	ng
TE-40	148+50	04/09/2008	21723	205158.562	3560889.306	3217527.97	747612.667	29 03 43.28424	90 27 24.11293	-78.742	-78.809	0.173	0.355	ng
TE-40	148+50	04/09/2008	21724	205146.686	3560887.713	3217525.84	747612.423	29 03 43.21528	90 27 24.12361	-78.676	-78.795	0.187	0.375	ng
TE-40	148+50	04/09/2008	21725	205133.345	3560886.153	3217524.342	747612.327	29 03 43.16672	90 27 24.12835	-78.641	-78.904	0.078	0.385	ng
TE-40	148+50	04/09/2008	21726	205122.778	3560884.987	3217522.796	747612.151	29 03 43.11664	90 27 24.13610	-78.617	-78.91	0.071	0.393	ng
TE-40	148+50	04/09/2008	21727	205110.237	3560883.567	3217519.389	747611.88	29 03 43.00626	90 27 24.14885	-78.616	-78.928	0.053	0.393	ng
TE-40	148+50	04/09/2008	21728	205100.798	3560882.19	3217516.745	747611.715	29 03 42.92054	90 27 24.15703	-78.582	-78.913	0.068	0.403	ng
TE-40	148+50	04/09/2008	21729	205090.11	3560881.338	3217514.621	747611.409	29 03 42.85182	90 27 24.17003	-78.676	-78.593	0.388	0.374	ng
TE-40	148+50	04/09/2008	21730	205078.84	3560880.67	3217511.563	747610.95	29 03 42.75286	90 27 24.18942	-78.67	-78.498	0.483	0.376	ng
TE-40	148+50	04/09/2008	21731	205067.79	3560879.404	3217508.339	747610.75	29 03 42.64835	90 27 24.19939	-78.675	-78.443	0.538	0.375	ng
TE-40	148+50	04/09/2008	21732	205056.356	3560876.931	3217505.25	747610.439	29 03 42.54828	90 27 24.21335	-78.953	-78.414	0.566	0.29	ng
TE-40	148+50	04/09/2008	21733	205046.989	3560877.286	3217502.289	747610.058	29 03 42.45244	90 27 24.22978	-79.154	-78.448	0.532	0.229	eom
TE-40	148+50	04/09/2008	21734	205038.223	3560876.216	3217500.053	747610.015	29 03 42.37990	90 27 24.23315	-79.478	-78.036	0.944	0.13	bow
TE-40	148+50	04/09/2008	21735	205031.035	3560875.342	3217496.917	747610.119	29 03 42.27802	90 27 24.23182	-79.673	-77.739	1.241	0.07	bow
TE-40	148+50	04/09/2008	21736	205024.419	3560874.856	3217494.09	747609.333	29 03 42.18680	90 27 24.26311	-80.022	-77.503	1.477	-0.036	bow
TE-40	148+50	04/09/2008	21737	205019.317	3560874.628	3217489.878	747608.921	29 03 42.05035	90 27 24.28169	-79.498	-77.276	1.704	0.123	eom
TE-40	148+50	04/09/2008	21738	205017.217	3560873.979	3217487.117	747608.716	29 03 41.96089	90 27 24.29147	-78.814	-77.487	1.493	0.332	ng
TE-40	148+50	04/09/2008	21739	205006.452	3560872.915	3217483.994	747608.28	29 03 41.85981	90 27 24.31005	-78.811	-77.595	1.384	0.333	ng
TE-40	148+50	04/09/2008	21740	204995.97	3560871.493	3217480.644	747607.911	29 03 41.75132	90 27 24.32637	-78.87	-77.658	1.321	0.315	ng
TE-40	148+50	04/09/2008	21741	204986.885	3560870.259	3217477.318	747607.403	29 03 41.64372	90 27 24.34779	-78.352	-77.642	1.337	0.473	ng
TE-40	148+50	04/09/2008	21742	204974.188	3560869.409	3217474.193	747607.421	29 03 41.54225	90 27 24.34959	-78.04	-77.607	1.372	0.568	ng
TE-40	148+50	04/09/2008	21743	204961.16	3560867.594	3217470.674	747607.233	29 03 41.42816	90 27 24.35936	-78.337	-77.598	1.38	0.477	ng
TE-40	148+50	04/09/2008	21744	204968.432	3560919.152	3217467.196	747606.859	29 03 41.31552	90 27 24.37594	-79.281	-77.571	1.407	0.189	eom
TE-40	148+50	04/09/2008	21745	204977.535	3560920.091	3217463.822	747606.394	29 03 41.20631	90 27 24.39582	-79.395	-77.441	1.537	0.155	bow
TE-40	148+50	04/09/2008	21746	204985.898	3560920.788	3217460.144	747606.019	29 03 41.08718	90 27 24.41260	-79.322	-77.509	1.468	0.177	bow
TE-40	148+50	04/09/2008	21747	204995.043	3560921.559	3217456.775	747605.839	29 03 40.97797	90 27 24.42195	-79.23	-77.497	1.481	0.205	bow
TE-40	148+50	04/09/2008	21748	205001.594	3560922.232	3217453.563	747605.544	29 03 40.87389	90 27 24.43539	-79.174	-77.608	1.369	0.222	bow
TE-40	148+50	04/09/2008	21749	205004.606	3560922.92	3217450.168	747605.226	29 03 40.76391	90 27 24.44987	-79.199	-77.557	1.42	0.215	eom
TE-40	148+50	04/09/2008	21750	204947.829	3560865.86	3217447.262	747604.888	29 03 40.66982	90 27 24.46467	-78.219	-77.631	1.345	0.513	ng
TE-40	148+50	04/09/2008	21751	204935.57	3560864.418	3217443.407	747604.383	29 03 40.54504	90 27 24.48638	-78.112	-77.633	1.343	0.546	ng
TE-40	148+50	04/09/2008	21752	204924.603	3560863.703	3217439.758	747604.08	29 03 40.42681	90 27 24.50049	-78.102	-77.728	1.248	0.549	ng
TE-40	148+50	04/09/2008	21753	204911.611	3560862.488	3217436.719	747603.738	29 03 40.32840	90 27 24.51556	-78.403	-77.76	1.216	0.457	ng
TE-40	148+50	04/09/2008	21754	204899.734	3560860.912	3217433.823	747603.666	29 03 40.23443	90 27 24.52052	-78.647	-77.813	1.164	0.382	ng
TE-40	148+50	04/09/2008	21755	204887.591	3560859.704	3217430.195	747603.231	29 03 40.11699	90 27 24.53949	-78.638	-77.747	1.229	0.385	ng
TE-40	148+50	04/09/2008	21756	204876.732	3560858.257	3217426.122	747602.812	29 03 39.98504	90 27 24.55822	-78.469	-77.711	1.264	0.436	ng
TE-40	148+50	04/09/2008	21757	204865.196	3560856.895	3217422.895	747602.501	29 03 39.88052	90 27 24.57226	-78.387	-77.687	1.288	0.461	ng
TE-40	148+50	04/09/2008	21758	204852.934	3560855.928	3217419.066	747602.122	29 03 39.75649	90 27 24.58934	-78.46	-77.686	1.289	0.439	ng
TE-40	148+50	04/09/2008	21759	205390.93	3561014.641	3217416.182	747601.742	29 03 39.66315	90 27 24.60567	-79.332	-77.652	1.323	0.176	bow
TE-40	148+50	04/09/2008	21760	205391.251	3560965.224	3217412.92	747601.527	29 03 39.55742	90 27 24.61619	-79.482	-77.747	1.228	0.13	bow
TE-40	148+50	04/09/2008	21761	205385.521	3560964.634	3217409.482	747601.372	29 03 39.44590	90 27 24.62469	-79.443	-77.74	1.234	0.142	bow
TE-40	148+50	04/09/2008	21762	205402.111	3560966.194	3217406.108	747601.033	29 03 39.33661	90 27 24.63991	-79.25	-77.745	1.229	0.201	bow
TE-40	148+50	04/09/2008	21763	205410.321	3560967.332	3217402.611	747600.327	29 03 39.22362	90 27 24.66875	-79.229	-78.023	0.951	0.208	bow
TE-40	148+50	04/09/2008	21764	205421.405	3560968.059	3217399.757	747600.475	29 03 39.13086	90 27 24.66556	-79.37	-78.224	0.75	0.165	bow

TE40 Topographic Survey Data

Project Number	Group	Date	Point #	Northing_LSZ NAD83	Easting_LSZ NAD83	Northing_UTM NAD83	Easting_UTM NAD83	Latitude_Geographic NAD83	Longitude_Geographic NAD83	Ellipsoid_Height	Geoid99_Height	Elevation_NAVD88	Elevation_NAVD88	Description
		(MM/DD/YYYY)		(ft)	(ft)	(m)	(m)			(ft)	(ft)	(ft)	(m)	
TE-40	148+50	04/09/2008	21765	205431.09	3560969.985	3217397.08	747600.186	29 03 39.04417	90 27 24.67837	-79.556	-78.548	0.426	0.108	bow
TE-40	148+50	04/09/2008	21766	205440.329	3560970.247	3217394.885	747599.95	29 03 38.97308	90 27 24.68884	-79.731	-78.744	0.23	0.055	bow
TE-40	148+50	04/09/2008	21767	205449.491	3560970.914	3217392.866	747599.83	29 03 38.90762	90 27 24.69488	-79.729	-79.092	-0.119	0.055	bow
TE-40	148+50	04/09/2008	21768	205456.968	3560972.44	3217391.31	747599.782	29 03 38.85714	90 27 24.69789	-79.754	-78.568	0.405	0.048	bow
TE-40	148+50	04/09/2008	21769	205465.455	3560973.07	3217390.667	747599.593	29 03 38.83640	90 27 24.70539	-79.688	-77.885	1.089	0.068	bow
TE-40	148+50	04/09/2008	21770	205472.474	3560974.024	3217387.381	747599.315	29 03 38.72991	90 27 24.71830	-79.68	-77.881	1.092	0.07	bow
TE-40	148+50	04/09/2008	21771	205478.778	3560974.636	3217384.179	747598.926	29 03 38.62626	90 27 24.73523	-79.643	-77.94	1.033	0.082	bow
TE-40	148+50	04/09/2008	21772	205488.031	3560975.896	3217381.404	747598.588	29 03 38.53642	90 27 24.74991	-79.608	-77.422	1.551	0.092	bow
TE-40	148+50	04/09/2008	21773	205496.304	3560976.203	3217377.53	747598.383	29 03 38.41080	90 27 24.76058	-79.667	-77.111	1.862	0.074	bow
TE-40	148+50	04/09/2008	21774	205503.393	3560977.602	3217373.55	747597.885	29 03 38.28197	90 27 24.78216	-79.673	-77.407	1.565	0.073	bow
TE-40	149+00	04/09/2008	21775	205511.446	3560978.465	3217375.986	747613.572	29 03 38.35005	90 27 24.20063	-79.668	-78.351	0.621	0.074	bow
TE-40	149+00	04/09/2008	21776	205518.938	3560978.335	3217378.765	747613.82	29 03 38.44009	90 27 24.18927	-79.666	-78.465	0.507	0.075	bow
TE-40	149+00	04/09/2008	21777	205527.328	3560979.831	3217381.318	747613.997	29 03 38.52282	90 27 24.18070	-79.655	-78.393	0.58	0.078	bow
TE-40	149+00	04/09/2008	21778	205533.054	3560929.811	3217384.109	747614.193	29 03 38.61329	90 27 24.17122	-79.611	-78.301	0.672	0.092	bow
TE-40	149+00	04/09/2008	21779	205524.406	3560929.25	3217386.109	747614.37	29 03 38.67809	90 27 24.16307	-79.628	-78.244	0.729	0.087	bow
TE-40	149+00	04/09/2008	21780	205515.85	3560928.706	3217387.03	747614.567	29 03 38.70785	90 27 24.15506	-79.667	-78.269	0.704	0.075	bow
TE-40	148+50	04/09/2008	21781	205506.987	3560927.044	3217369.479	747597.413	29 03 38.15013	90 27 24.80284	-79.701	-77.289	1.683	0.064	bow
TE-40	148+50	04/09/2008	21782	205496.608	3560926.067	3217365.735	747597.025	29 03 38.02889	90 27 24.82014	-79.674	-77.181	1.79	0.073	bow
TE-40	148+50	04/09/2008	21783	205486.621	3560925.115	3217362.389	747596.854	29 03 37.92038	90 27 24.82915	-79.764	-77.171	1.8	0.045	bow
TE-40	148+50	04/09/2008	21784	205477.065	3560924.277	3217358.423	747596.538	29 03 37.79186	90 27 24.84395	-79.81	-77.474	1.498	0.031	bow
TE-40	148+50	04/09/2008	21785	205466.91	3560923.123	3217354.795	747596.108	29 03 37.67441	90 27 24.86273	-79.738	-77.717	1.254	0.053	bow
TE-40	148+50	04/09/2008	21786	205459.937	3560922.228	3217351.088	747595.792	29 03 37.55430	90 27 24.87739	-79.724	-77.707	1.263	0.057	bow
TE-40	148+50	04/09/2008	21787	205455.029	3560921.845	3217347.772	747595.397	29 03 37.44691	90 27 24.89463	-79.833	-77.539	1.432	0.024	bow
TE-40	148+50	04/09/2008	21788	205449.965	3560921.196	3217344.249	747595.03	29 03 37.33282	90 27 24.91097	-79.84	-77.457	1.513	0.022	bow
TE-40	148+50	04/09/2008	21789	205438.806	3560920.15	3217340.507	747594.788	29 03 37.21151	90 27 24.92292	-79.858	-77.53	1.44	0.016	bow
TE-40	148+50	04/09/2008	21790	204842.485	3560854.644	3217337.316	747594.44	29 03 37.10817	90 27 24.93829	-78.418	-77.488	1.482	0.452	ng
TE-40	148+50	04/09/2008	21791	204831.196	3560853.363	3217333.869	747594.098	29 03 36.99652	90 27 24.95369	-78.162	-77.232	1.738	0.53	ng
TE-40	148+50	04/09/2008	21792	204819.993	3560852.372	3217330.449	747593.843	29 03 36.88569	90 27 24.96582	-77.993	-77.063	1.907	0.581	ng
TE-40	148+50	04/09/2008	21793	204807.249	3560850.73	3217326.557	747593.397	29 03 36.75966	90 27 24.98542	-77.825	-76.895	2.074	0.632	ng
TE-40	148+50	04/09/2008	21794	204795.941	3560849.314	3217323.104	747593.013	29 03 36.64783	90 27 25.00235	-77.722	-76.792	2.177	0.664	ng
TE-40	148+50	04/09/2008	21795	204784.539	3560848.154	3217319.623	747592.708	29 03 36.53505	90 27 25.01640	-77.57	-76.64	2.329	0.71	ng
TE-40	148+50	04/09/2008	21796	204769.898	3560846.328	3217315.151	747592.213	29 03 36.39025	90 27 25.03824	-77.314	-76.384	2.585	0.788	ng
TE-40	148+50	04/09/2008	21797	204754.228	3560844.653	3217310.367	747591.769	29 03 36.23526	90 27 25.05846	-76.97	-76.04	2.928	0.892	ng
TE-40	148+50	04/09/2008	21798	204740.819	3560843.422	3217306.274	747591.451	29 03 36.10262	90 27 25.07348	-76.837	-75.907	3.061	0.933	ng
TE-40	148+50	04/09/2008	21799	204728.314	3560841.479	3217302.454	747590.912	29 03 35.97898	90 27 25.09645	-76.616	-75.686	3.282	1	ng
TE-40	148+50	04/09/2008	21800	204715.536	3560840.084	3217298.552	747590.541	29 03 35.85259	90 27 25.11327	-76.417	-75.487	3.481	1.061	ng
TE-40	148+50	04/09/2008	21801	204700.765	3560838.557	3217294.043	747590.138	29 03 35.70649	90 27 25.13175	-76.073	-75.142	3.825	1.166	ng
TE-40	148+50	04/09/2008	21802	204688.879	3560836.191	3217290.409	747589.467	29 03 35.58901	90 27 25.15943	-76.048	-75.118	3.849	1.173	ng
TE-40	148+50	04/09/2008	21803	204677.762	3560836.009	3217287.019	747589.459	29 03 35.47897	90 27 25.16244	-75.963	-75.033	3.934	1.199	ng
TE-40	148+00	04/09/2008	21804	204682.055	3560786.36	3217288.117	747574.304	29 03 35.52523	90 27 25.72145	-76.323	-75.392	3.575	1.09	ng
TE-40	148+00	04/09/2008	21805	204692.847	3560787.275	3217291.411	747574.537	29 03 35.63199	90 27 25.71021	-76.031	-75.1	3.867	1.179	ng
TE-40	148+00	04/09/2008	21806	204702.895	3560788.399	3217294.479	747574.837	29 03 35.73137	90 27 25.69668	-75.944	-75.013	3.954	1.205	ng
TE-40	148+00	04/09/2008	21807	204711.191	3560789.155	3217297.011	747575.033	29 03 35.81344	90 27 25.68745	-75.956	-75.026	3.942	1.202	ng
TE-40	148+00	04/09/2008	21808	204722.304	3560790.441	3217300.405	747575.378	29 03 35.92335	90 27 25.67200	-76.25	-75.32	3.648	1.112	ng
TE-40	148+00	04/09/2008	21809	204732.337	3560792.056	3217303.47	747575.827	29 03 36.02254	90 27 25.65294	-76.546	-75.616	3.352	1.022	ng
TE-40	148+00	04/09/2008	21810	204743.005	3560792.792	3217306.726	747576.006	29 03 36.12809	90 27 25.64373	-76.883	-75.952	3.016	0.919	ng
TE-40	148+00	04/09/2008	21811	204753.866	3560794.21	3217310.043	747576.393	29 03 36.23550	90 27 25.62682	-77.189	-76.259	2.71	0.826	ng
TE-40	148+00	04/09/2008	21812	204765.187	3560794.937	3217313.497	747576.566	29 03 36.34751	90 27 25.61765	-77.279	-76.349	2.62	0.799	ng

TE40 Topographic Survey Data

Project Number	Group	Date	Point #	Northing_LSZ NAD83	Easting_LSZ NAD83	Northing_UTM NAD83	Easting_UTM NAD83	Latitude_Geographic NAD83	Longitude_Geographic NAD83	Ellipsoid_Height	Geoid99_Height	Elevation_NAVD88	Elevation_NAVD88	Description
		(MM/DD/YYYY)		(ft)	(ft)	(m)	(m)			(ft)	(ft)	(ft)	(m)	
TE-40	148+00	04/09/2008	21813	204777.133	3560796.75	3217317.147	747577.068	29 03 36.46563	90 27 25.59620	-77.387	-76.457	2.512	0.766	ng
TE-40	148+00	04/09/2008	21814	204786.705	3560798.109	3217320.071	747577.442	29 03 36.56028	90 27 25.58006	-77.423	-76.493	2.476	0.755	ng
TE-40	148+00	04/09/2008	21815	204797.185	3560799.283	3217323.271	747577.755	29 03 36.66393	90 27 25.56593	-77.556	-76.625	2.344	0.714	ng
TE-40	148+00	04/09/2008	21816	204808.089	3560800.89	3217326.602	747578.199	29 03 36.77175	90 27 25.54689	-77.712	-76.781	2.188	0.667	ng
TE-40	148+00	04/09/2008	21817	204817.892	3560801.155	3217329.591	747578.238	29 03 36.86877	90 27 25.54306	-77.817	-76.886	2.083	0.635	ng
TE-40	148+00	04/09/2008	21818	204827.735	3560801.92	3217332.595	747578.43	29 03 36.96615	90 27 25.53359	-77.787	-76.857	2.113	0.644	eom
TE-40	148+00	04/09/2008	21819	204836.85	3560803.559	3217335.381	747578.891	29 03 37.05626	90 27 25.51434	-77.851	-76.922	2.049	0.625	ng
TE-40	148+00	04/09/2008	21820	204846.816	3560803.754	3217338.42	747578.908	29 03 37.15490	90 27 25.51128	-77.802	-76.873	2.098	0.639	ng
TE-40	148+00	04/09/2008	21821	204855.544	3560805.374	3217341.088	747579.365	29 03 37.24117	90 27 25.49228	-77.848	-76.918	2.053	0.626	ng
TE-40	148+00	04/09/2008	21822	204865.426	3560807.224	3217344.108	747579.887	29 03 37.33886	90 27 25.47058	-77.946	-77.016	1.955	0.596	ng
TE-40	148+00	04/09/2008	21823	204874.388	3560807.393	3217346.841	747579.9	29 03 37.42756	90 27 25.46791	-78.097	-77.167	1.804	0.55	ng
TE-40	148+00	04/09/2008	21824	204884.437	3560809.051	3217349.912	747580.363	29 03 37.52691	90 27 25.44836	-78.103	-77.173	1.798	0.548	ng
TE-40	148+00	04/09/2008	21825	204895.908	3560809.425	3217353.41	747580.428	29 03 37.64043	90 27 25.44316	-78.081	-77.151	1.82	0.555	ng
TE-40	148+00	04/09/2008	21826	204907.664	3560811.16	3217357.002	747580.907	29 03 37.75668	90 27 25.42260	-78.097	-77.166	1.805	0.55	ng
TE-40	148+00	04/09/2008	21827	204927.935	3560813.832	3217363.193	747581.636	29 03 37.95714	90 27 25.39075	-78.058	-77.128	1.844	0.562	ng
TE-40	148+00	04/09/2008	21828	204938.834	3560814.569	3217366.519	747581.814	29 03 38.06497	90 27 25.38150	-77.969	-77.04	1.933	0.589	ng
TE-40	148+00	04/09/2008	21829	204950.841	3560816.142	3217370.186	747582.243	29 03 38.18371	90 27 25.36275	-78.018	-77.089	1.884	0.574	ng
TE-40	148+00	04/09/2008	21830	204962.748	3560817.884	3217373.823	747582.723	29 03 38.30145	90 27 25.34209	-78.023	-77.092	1.88	0.573	ng
TE-40	148+00	04/09/2008	21831	204973.649	3560819.048	3217377.152	747583.032	29 03 38.40927	90 27 25.32804	-77.999	-77.069	1.904	0.58	ng
TE-40	148+00	04/09/2008	21832	204986.478	3560820.278	3217381.068	747583.352	29 03 38.53617	90 27 25.31308	-78.245	-77.315	1.658	0.505	ng
TE-40	148+00	04/09/2008	21833	204997.817	3560821.73	3217384.531	747583.747	29 03 38.64831	90 27 25.29574	-78.454	-77.524	1.449	0.442	ng
TE-40	148+00	04/09/2008	21834	205011.115	3560822.542	3217388.588	747583.938	29 03 38.77989	90 27 25.28544	-78.331	-77.402	1.572	0.479	ng
TE-40	148+00	04/09/2008	21835	205022.124	3560824.293	3217391.952	747584.425	29 03 38.88873	90 27 25.26477	-78.589	-77.659	1.315	0.401	ng
TE-40	148+00	04/09/2008	21836	205032.518	3560824.978	3217395.124	747584.59	29 03 38.99157	90 27 25.25615	-79.235	-78.305	0.669	0.204	ng
TE-40	148+00	04/09/2008	21837	205036.61	3560825.925	3217396.375	747584.861	29 03 39.03201	90 27 25.24513	-79.272	-78.342	0.632	0.193	eom
TE-40	148+00	04/09/2008	21838	205040.473	3560826.126	3217397.554	747584.906	29 03 39.07023	90 27 25.24253	-79.366	-78.436	0.538	0.164	bow
TE-40	148+00	04/09/2008	21839	205048.787	3560827.021	3217400.092	747585.144	29 03 39.15247	90 27 25.23173	-79.328	-78.399	0.576	0.176	bow
TE-40	148+00	04/09/2008	21840	205059.127	3560827.977	3217403.248	747585.391	29 03 39.25475	90 27 25.22007	-79.341	-78.411	0.563	0.172	bow
TE-40	148+00	04/09/2008	21841	205068.028	3560829.264	3217405.967	747585.746	29 03 39.34277	90 27 25.20480	-79.48	-78.551	0.424	0.129	bow
TE-40	148+00	04/09/2008	21842	205076.766	3560830.17	3217408.635	747585.985	29 03 39.42920	90 27 25.19384	-79.364	-78.434	0.541	0.165	eom
TE-40	148+00	04/09/2008	21843	205085.483	3560831.359	3217411.298	747586.31	29 03 39.51540	90 27 25.17970	-79.015	-78.085	0.89	0.271	ng
TE-40	148+00	04/09/2008	21844	205095.309	3560832.636	3217414.299	747586.658	29 03 39.61257	90 27 25.16446	-78.761	-77.831	1.144	0.349	ng
TE-40	148+00	04/09/2008	21845	205106.5	3560833.159	3217417.713	747586.77	29 03 39.72331	90 27 25.15761	-78.596	-77.666	1.309	0.399	ng
TE-40	148+00	04/09/2008	21846	205117.698	3560834.331	3217421.131	747587.08	29 03 39.83407	90 27 25.14344	-78.445	-77.516	1.46	0.445	ng
TE-40	148+00	04/09/2008	21847	205129.006	3560835.638	3217424.584	747587.43	29 03 39.94591	90 27 25.12774	-78.395	-77.465	1.51	0.46	ng
TE-40	148+00	04/09/2008	21848	205141.645	3560836.728	3217428.442	747587.709	29 03 40.07094	90 27 25.11437	-78.406	-77.476	1.5	0.457	ng
TE-40	148+00	04/09/2008	21849	205154.46	3560838.897	3217432.358	747588.316	29 03 40.19764	90 27 25.08882	-78.449	-77.519	1.457	0.444	ng
TE-40	148+00	04/09/2008	21850	205167.229	3560840.826	3217436.259	747588.85	29 03 40.32389	90 27 25.06599	-78.521	-77.592	1.385	0.422	ng
TE-40	148+00	04/09/2008	21851	205179.188	3560841.085	3217439.906	747588.878	29 03 40.44226	90 27 25.06204	-78.659	-77.73	1.247	0.38	ng
TE-40	148+00	04/09/2008	21852	205190.446	3560842.776	3217443.345	747589.345	29 03 40.55357	90 27 25.04202	-78.681	-77.75	1.226	0.374	ng
TE-40	148+00	04/09/2008	21853	205202.074	3560844.056	3217446.896	747589.686	29 03 40.66858	90 27 25.02659	-78.671	-77.742	1.236	0.377	ng
TE-40	148+00	04/09/2008	21854	205212.837	3560845.137	3217450.182	747589.97	29 03 40.77504	90 27 25.01349	-78.811	-77.882	1.096	0.334	ng
TE-40	148+00	04/09/2008	21855	205225.964	3560846.348	3217454.189	747590.284	29 03 40.90490	90 27 24.99871	-78.798	-77.868	1.109	0.338	ng
TE-40	148+00	04/09/2008	21856	205239.689	3560847.677	3217458.378	747590.631	29 03 41.04066	90 27 24.98256	-78.768	-77.839	1.139	0.347	ng
TE-40	148+00	04/09/2008	21857	205252.855	3560849.493	3217462.4	747591.128	29 03 41.17086	90 27 24.96096	-78.8	-77.87	1.108	0.338	ng
TE-40	148+00	04/09/2008	21858	205266.423	3560851.086	3217466.543	747591.556	29 03 41.30505	90 27 24.94184	-78.718	-77.788	1.19	0.363	ng
TE-40	148+00	04/09/2008	21859	205279.351	3560852.523	3217470.49	747591.94	29 03 41.43292	90 27 24.92454	-78.661	-77.732	1.247	0.38	ng
TE-40	148+00	04/09/2008	21860	205293.188	3560854.144	3217474.716	747592.375	29 03 41.56977	90 27 24.90508	-78.683	-77.753	1.225	0.373	ng

TE40 Topographic Survey Data

Project Number	Group	Date	Point #	Northing_LSZ NAD83	Easting_LSZ NAD83	Northing_UTM NAD83	Easting_UTM NAD83	Latitude_Geographic NAD83	Longitude_Geographic NAD83	Ellipsoid_Height	Geoid99_Height	Elevation_NAVD88	Elevation_NAVD88	Description
		(MM/DD/YYYY)		(ft)	(ft)	(m)	(m)			(ft)	(ft)	(ft)	(m)	
TE-40	148+00	04/09/2008	21861	205307.127	3560855.365	3217478.97	747592.688	29 03 41.70766	90 27 24.89012	-78.712	-77.782	1.197	0.365	ng
TE-40	148+00	04/09/2008	21862	205320.781	3560856.495	3217483.138	747592.975	29 03 41.84273	90 27 24.87622	-78.819	-77.889	1.09	0.332	ng
TE-40	148+00	04/09/2008	21863	205334.081	3560858.589	3217487.201	747593.557	29 03 41.97423	90 27 24.85148	-78.675	-77.745	1.234	0.376	ng
TE-40	148+00	04/09/2008	21864	205345.167	3560859.467	3217490.585	747593.777	29 03 42.08391	90 27 24.84063	-78.846	-77.917	1.063	0.324	ng
TE-40	148+00	04/09/2008	21865	205355.084	3560860.753	3217493.614	747594.127	29 03 42.18198	90 27 24.82529	-78.997	-78.067	0.913	0.278	ng
TE-40	148+00	04/09/2008	21866	205366.947	3560861.503	3217497.233	747594.305	29 03 42.29936	90 27 24.81581	-79.276	-78.346	0.634	0.193	eom
TE-40	148+00	04/09/2008	21867	205375.287	3560863.007	3217499.782	747594.728	29 03 42.38180	90 27 24.79815	-79.538	-78.608	0.372	0.113	bow
TE-40	148+00	04/09/2008	21868	205386.208	3560864.642	3217503.119	747595.181	29 03 42.48979	90 27 24.77879	-79.442	-78.513	0.468	0.143	bow
TE-40	148+00	04/09/2008	21869	205399.146	3560865.486	3217507.066	747595.383	29 03 42.61780	90 27 24.76816	-79.365	-78.436	0.545	0.166	bow
TE-40	148+00	04/09/2008	21870	205410.144	3560867.05	3217510.426	747595.813	29 03 42.72655	90 27 24.74959	-79.316	-78.388	0.594	0.181	bow
TE-40	148+00	04/09/2008	21871	205420.804	3560868.378	3217513.681	747596.173	29 03 42.83197	90 27 24.73371	-79.374	-78.445	0.537	0.164	bow
TE-40	148+00	04/09/2008	21872	205432.009	3560869.036	3217517.1	747596.326	29 03 42.94284	90 27 24.72533	-79.578	-78.648	0.333	0.101	bow
TE-40	148+00	04/09/2008	21873	205440.153	3560869.908	3217519.587	747596.557	29 03 43.02340	90 27 24.71481	-79.88	-78.951	0.031	0.009	bow
TE-40	148+00	04/09/2008	21874	205450.053	3560871.345	3217522.611	747596.953	29 03 43.12129	90 27 24.69776	-79.957	-79.028	-0.046	-0.014	bow
TE-40	148+00	04/09/2008	21875	205461.331	3560872.06	3217526.052	747597.123	29 03 43.23288	90 27 24.68873	-79.708	-78.779	0.203	0.062	bow
TE-40	148+00	04/09/2008	21876	205470.767	3560873.378	3217528.934	747597.485	29 03 43.32618	90 27 24.67307	-79.683	-78.753	0.229	0.07	bow
TE-40	148+00	04/09/2008	21877	205481.725	3560874.825	3217532.281	747597.88	29 03 43.43455	90 27 24.65582	-79.807	-78.877	0.105	0.032	bow
TE-40	148+00	04/09/2008	21878	205493.21	3560875.879	3217535.787	747598.152	29 03 43.54816	90 27 24.64296	-79.718	-78.789	0.194	0.059	bow
TE-40	148+00	04/09/2008	21879	205506.235	3560877.303	3217539.764	747598.531	29 03 43.67699	90 27 24.62579	-79.656	-78.727	0.256	0.078	bow
TE-40	148+00	04/09/2008	21880	205518.221	3560878.684	3217543.424	747598.901	29 03 43.79553	90 27 24.60920	-79.676	-78.747	0.236	0.072	bow
TE-40	148+00	04/09/2008	21881	205531.731	3560880.231	3217547.549	747599.315	29 03 43.92915	90 27 24.59060	-79.705	-78.775	0.208	0.063	bow
TE-40	148+00	04/09/2008	21882	205549.424	3560881.997	3217552.951	747599.779	29 03 44.10417	90 27 24.56918	-79.651	-78.721	0.262	0.08	bow
TE-40	148+00	04/09/2008	21883	205562.253	3560883.705	3217556.869	747600.245	29 03 44.23103	90 27 24.54883	-79.57	-78.641	0.343	0.105	bow
TE-40	147+50	04/09/2008	21884	205564.079	3560832.896	3217557.21	747584.747	29 03 44.25295	90 27 25.12114	-79.704	-78.774	0.21	0.064	bow
TE-40	147+50	04/09/2008	21885	205551.722	3560831.898	3217553.438	747584.496	29 03 44.13071	90 27 25.13345	-79.553	-78.624	0.36	0.11	bow
TE-40	147+50	04/09/2008	21886	205540.187	3560831.121	3217549.919	747584.308	29 03 44.01658	90 27 25.14320	-79.65	-78.721	0.263	0.08	bow
TE-40	147+50	04/09/2008	21887	205527.553	3560829.484	3217546.06	747583.862	29 03 43.89164	90 27 25.16273	-79.662	-78.732	0.251	0.077	bow
TE-40	147+50	04/09/2008	21888	205514.514	3560827.487	3217542.076	747583.309	29 03 43.76271	90 27 25.18635	-79.59	-78.66	0.323	0.098	bow
TE-40	147+50	04/09/2008	21889	205501.333	3560826.004	3217538.052	747582.913	29 03 43.63235	90 27 25.20420	-79.624	-78.695	0.288	0.088	bow
TE-40	147+50	04/09/2008	21890	205490.767	3560825.404	3217534.828	747582.775	29 03 43.52780	90 27 25.21187	-79.675	-78.746	0.237	0.072	bow
TE-40	147+50	04/09/2008	21891	205479.061	3560823.991	3217531.253	747582.394	29 03 43.41203	90 27 25.22880	-79.788	-78.859	0.124	0.038	bow
TE-40	147+50	04/09/2008	21892	205469.322	3560823.058	3217528.28	747582.15	29 03 43.31569	90 27 25.24015	-79.842	-78.912	0.07	0.021	bow
TE-40	147+50	04/09/2008	21893	205458.833	3560821.709	3217525.077	747581.784	29 03 43.21196	90 27 25.25625	-79.849	-78.919	0.063	0.019	bow
TE-40	147+50	04/09/2008	21894	205444.962	3560820.372	3217520.842	747581.435	29 03 43.07475	90 27 25.27251	-79.906	-78.977	0.005	0.002	bow
TE-40	147+50	04/09/2008	21895	205434.878	3560819.025	3217517.763	747581.067	29 03 42.97503	90 27 25.28856	-79.698	-78.769	0.213	0.065	bow
TE-40	147+50	04/09/2008	21896	205422.929	3560817.719	3217514.114	747580.72	29 03 42.85684	90 27 25.30430	-79.456	-78.527	0.455	0.139	bow
TE-40	147+50	04/09/2008	21897	205412.96	3560817.021	3217511.072	747580.549	29 03 42.75821	90 27 25.31302	-79.262	-78.333	0.649	0.198	bow
TE-40	147+50	04/09/2008	21898	205402.792	3560815.716	3217507.967	747580.195	29 03 42.65766	90 27 25.32860	-79.412	-78.482	0.499	0.152	bow
TE-40	147+50	04/09/2008	21899	205391.359	3560813.923	3217504.474	747579.696	29 03 42.54462	90 27 25.34979	-79.454	-78.525	0.456	0.139	bow
TE-40	147+50	04/09/2008	21900	205379.276	3560813.321	3217500.787	747579.564	29 03 42.42505	90 27 25.35761	-79.445	-78.516	0.465	0.142	bow
TE-40	147+50	04/09/2008	21901	205366.518	3560811.603	3217496.891	747579.095	29 03 42.29889	90 27 25.37807	-79.444	-78.515	0.466	0.142	bow
TE-40	147+50	04/09/2008	21902	205353.614	3560810.256	3217492.951	747578.739	29 03 42.17125	90 27 25.39436	-79.429	-78.499	0.481	0.147	bow
TE-40	147+50	04/09/2008	21903	205340.859	3560808.526	3217489.055	747578.265	29 03 42.04512	90 27 25.41495	-79.484	-78.554	0.426	0.13	bow
TE-40	147+50	04/09/2008	21904	205332.165	3560807.974	3217486.402	747578.134	29 03 41.95910	90 27 25.42192	-79.308	-78.379	0.601	0.183	eom
TE-40	147+50	04/09/2008	21905	205320.098	3560806.386	3217482.717	747577.701	29 03 41.83977	90 27 25.44085	-79.123	-78.193	0.786	0.24	ng
TE-40	147+50	04/09/2008	21906	205307.176	3560805.176	3217478.772	747577.387	29 03 41.71194	90 27 25.45560	-79.03	-78.101	0.879	0.268	ng
TE-40	147+50	04/09/2008	21907	205293.628	3560803.681	3217474.636	747576.989	29 03 41.57794	90 27 25.47361	-79.072	-78.142	0.837	0.255	ng
TE-40	147+50	04/09/2008	21908	205279.939	3560802.265	3217470.456	747576.615	29 03 41.44254	90 27 25.49074	-79.045	-78.116	0.863	0.263	ng

TE40 Topographic Survey Data

Project Number	Group	Date	Point #	Northing_LSZ NAD83	Easting_LSZ NAD83	Northing_UTM NAD83	Easting_UTM NAD83	Latitude_Geographic NAD83	Longitude_Geographic NAD83	Ellipsoid_Height	Geoid99_Height	Elevation_NAVD88	Elevation_NAVD88	Description
		(MM/DD/YYYY)		(ft)	(ft)	(m)	(m)			(ft)	(ft)	(ft)	(m)	
TE-40	147+50	04/09/2008	21909	205267.538	3560800.603	3217466.669	747576.161	29 03 41.31991	90 27 25.51053	-79.129	-78.2	0.779	0.237	ng
TE-40	147+50	04/09/2008	21910	205255.026	3560799.503	3217462.85	747575.879	29 03 41.19613	90 27 25.52401	-79.157	-78.227	0.751	0.229	ng
TE-40	147+50	04/09/2008	21911	205242.111	3560798.052	3217458.906	747575.492	29 03 41.06840	90 27 25.54147	-79.073	-78.143	0.835	0.255	ng
TE-40	147+50	04/09/2008	21912	205227.491	3560796.692	3217454.443	747575.139	29 03 40.92377	90 27 25.55805	-79.073	-78.143	0.835	0.255	ng
TE-40	147+50	04/09/2008	21913	205214.397	3560795.016	3217450.444	747574.684	29 03 40.79428	90 27 25.57806	-79.014	-78.085	0.893	0.272	ng
TE-40	147+50	04/09/2008	21914	205199.824	3560793.437	3217445.995	747574.264	29 03 40.65014	90 27 25.59711	-78.98	-78.05	0.927	0.283	ng
TE-40	147+50	04/09/2008	21915	205186.661	3560791.683	3217441.975	747573.785	29 03 40.51997	90 27 25.61800	-78.985	-78.055	0.922	0.281	ng
TE-40	147+50	04/09/2008	21916	205170.984	3560790.024	3217437.188	747573.346	29 03 40.36491	90 27 25.63805	-78.878	-77.948	1.029	0.314	ng
TE-40	147+50	04/09/2008	21917	205156.379	3560788.677	3217432.73	747572.997	29 03 40.22044	90 27 25.65448	-78.757	-77.827	1.149	0.35	ng
TE-40	147+50	04/09/2008	21918	205141.317	3560786.821	3217428.13	747572.495	29 03 40.07148	90 27 25.67669	-78.772	-77.842	1.134	0.346	ng
TE-40	147+50	04/09/2008	21919	205126.939	3560785.024	3217423.739	747572.009	29 03 39.92928	90 27 25.69817	-79.036	-78.106	0.87	0.265	ng
TE-40	147+50	04/09/2008	21920	205113.96	3560783.496	3217419.776	747571.598	29 03 39.80092	90 27 25.71651	-79.082	-78.152	0.824	0.251	eom
TE-40	147+50	04/09/2008	21921	205107.841	3560783.272	3217417.91	747571.556	29 03 39.74036	90 27 25.71956	-79.411	-78.482	0.494	0.151	bow
TE-40	147+50	04/09/2008	21922	205097.023	3560781.994	3217414.606	747571.212	29 03 39.63337	90 27 25.73489	-79.503	-78.573	0.402	0.123	bow
TE-40	147+50	04/09/2008	21923	205087.536	3560780.677	3217411.708	747570.851	29 03 39.53956	90 27 25.75055	-79.457	-78.528	0.448	0.137	bow
TE-40	147+50	04/09/2008	21924	205079.825	3560780.381	3217409.356	747570.793	29 03 39.46325	90 27 25.75455	-79.314	-78.384	0.591	0.18	eom
TE-40	147+50	04/09/2008	21925	205075.094	3560779.307	3217407.91	747570.486	29 03 39.41650	90 27 25.76705	-79.304	-78.374	0.601	0.183	ng
TE-40	147+50	04/09/2008	21926	205065.097	3560778.467	3217404.858	747570.272	29 03 39.31760	90 27 25.77738	-79.332	-78.401	0.573	0.175	ng
TE-40	147+50	04/09/2008	21927	205056.982	3560777.326	3217402.38	747569.959	29 03 39.23735	90 27 25.79093	-79.548	-78.619	0.356	0.109	ng
TE-40	147+50	04/09/2008	21928	205049.692	3560776.714	3217400.154	747569.803	29 03 39.16523	90 27 25.79846	-79.457	-78.528	0.447	0.136	ng
TE-40	147+50	04/09/2008	21929	205039.273	3560775.971	3217396.975	747569.621	29 03 39.06215	90 27 25.80773	-79.255	-78.326	0.649	0.198	ng
TE-40	147+50	04/09/2008	21930	205030.197	3560774.785	3217394.203	747569.298	29 03 38.97240	90 27 25.82187	-78.811	-77.881	1.093	0.333	ng
TE-40	147+50	04/09/2008	21931	205016.242	3560773.147	3217389.942	747568.858	29 03 38.83438	90 27 25.84153	-78.316	-77.386	1.588	0.484	ng
TE-40	147+50	04/09/2008	21932	205000.801	3560771.127	3217385.226	747568.307	29 03 38.68168	90 27 25.86562	-78.255	-77.326	1.648	0.502	ng
TE-40	147+50	04/09/2008	21933	204988.212	3560770.203	3217381.384	747568.079	29 03 38.55713	90 27 25.87711	-78.293	-77.364	1.61	0.491	ng
TE-40	147+50	04/09/2008	21934	204972.304	3560768.301	3217376.526	747567.567	29 03 38.39980	90 27 25.89991	-78.354	-77.424	1.549	0.472	ng
TE-40	147+50	04/09/2008	21935	204960.715	3560767.266	3217372.989	747567.3	29 03 38.28516	90 27 25.91257	-78.039	-77.109	1.864	0.568	ng
TE-40	147+50	04/09/2008	21936	204945.544	3560765.009	3217368.354	747566.677	29 03 38.13515	90 27 25.93931	-77.829	-76.898	2.074	0.632	ng
TE-40	147+50	04/09/2008	21937	204932.745	3560763.937	3217364.448	747566.404	29 03 38.00853	90 27 25.95249	-77.786	-76.856	2.116	0.645	ng
TE-40	147+50	04/09/2008	21938	204918.248	3560762.267	3217360.021	747565.957	29 03 37.86515	90 27 25.97255	-77.717	-76.787	2.185	0.666	ng
TE-40	147+50	04/09/2008	21939	204904.725	3560760.765	3217355.892	747565.556	29 03 37.73140	90 27 25.99064	-77.878	-76.948	2.024	0.617	ng
TE-40	147+50	04/09/2008	21940	204891.856	3560759.68	3217351.964	747565.28	29 03 37.60409	90 27 26.00397	-77.808	-76.878	2.094	0.638	ng
TE-40	147+50	04/09/2008	21941	204878.561	3560757.683	3217347.902	747564.728	29 03 37.47263	90 27 26.02762	-77.904	-76.974	1.997	0.609	ng
TE-40	147+50	04/09/2008	21942	204866.906	3560756.707	3217344.345	747564.48	29 03 37.35733	90 27 26.03962	-77.931	-77.001	1.97	0.6	ng
TE-40	147+50	04/09/2008	21943	204854.544	3560755.46	3217340.571	747564.152	29 03 37.23505	90 27 26.05473	-77.948	-77.018	1.953	0.595	ng
TE-40	147+50	04/09/2008	21944	204841.172	3560753.854	3217336.488	747563.719	29 03 37.10280	90 27 26.07398	-77.985	-77.055	1.916	0.584	ng
TE-40	147+50	04/09/2008	21945	204830.294	3560752.929	3217333.167	747563.483	29 03 36.99519	90 27 26.08534	-77.981	-77.052	1.919	0.585	ng
TE-40	147+50	04/09/2008	21946	204818.869	3560751.457	3217329.678	747563.083	29 03 36.88220	90 27 26.10291	-77.639	-76.709	2.261	0.689	eom
TE-40	147+50	04/09/2008	21947	204807.239	3560750.251	3217326.128	747562.765	29 03 36.76717	90 27 26.11750	-77.375	-76.445	2.525	0.77	ng
TE-40	147+50	04/09/2008	21948	204794.622	3560748.544	3217322.274	747562.298	29 03 36.64240	90 27 26.13782	-77.238	-76.308	2.662	0.811	ng
TE-40	147+50	04/09/2008	21949	204782.862	3560747.481	3217318.684	747562.024	29 03 36.52607	90 27 26.15081	-77.13	-76.199	2.77	0.844	ng
TE-40	147+50	04/09/2008	21950	204770.857	3560746.039	3217315.018	747561.635	29 03 36.40734	90 27 26.16809	-76.982	-76.052	2.917	0.889	ng
TE-40	147+50	04/09/2008	21951	204760.084	3560744.873	3217311.729	747561.325	29 03 36.30078	90 27 26.18215	-76.866	-75.936	3.033	0.924	ng
TE-40	147+50	04/09/2008	21952	204747.769	3560743.515	3217307.969	747560.964	29 03 36.17898	90 27 26.19851	-76.65	-75.72	3.249	0.99	ng
TE-40	147+50	04/09/2008	21953	204735.605	3560742.304	3217304.255	747560.646	29 03 36.05866	90 27 26.21320	-76.476	-75.545	3.423	1.043	ng
TE-40	147+50	04/09/2008	21954	204722.962	3560740.743	3217300.394	747560.224	29 03 35.93362	90 27 26.23188	-76.459	-75.529	3.44	1.049	ng
TE-40	147+50	04/09/2008	21955	204712.469	3560739.655	3217297.191	747559.937	29 03 35.82983	90 27 26.24504	-76.366	-75.436	3.532	1.077	ng
TE-40	147+50	04/09/2008	21956	204702.128	3560738.734	3217294.034	747559.7	29 03 35.72754	90 27 26.25631	-76.145	-75.214	3.753	1.144	ng

TE40 Topographic Survey Data

Project Number	Group	Date	Point #	Northing_LSZ NAD83	Easting_LSZ NAD83	Northing_UTM NAD83	Easting_UTM NAD83	Latitude_Geographic NAD83	Longitude_Geographic NAD83	Ellipsoid_Height	Geoid99_Height	Elevation_NAVD88	Elevation_NAVD88	Description
		(MM/DD/YYYY)		(ft)	(ft)	(m)	(m)			(ft)	(ft)	(ft)	(m)	
TE-40	147+50	04/09/2008	21957	204689.384	3560737.409	3217290.144	747559.35	29 03 35.60148	90 27 26.27234	-75.898	-74.967	4	1.219	ng
TE-40	147+50	04/09/2008	21958	204677.598	3560736.007	3217286.545	747558.972	29 03 35.48492	90 27 26.28915	-75.707	-74.777	4.191	1.277	ng
TE-40	147+00	04/09/2008	21959	204681.527	3560686.062	3217287.53	747543.73	29 03 35.52759	90 27 26.85153	-76.152	-75.222	3.746	1.142	ng
TE-40	147+00	04/09/2008	21960	204692.134	3560687.218	3217290.769	747544.037	29 03 35.63250	90 27 26.83759	-75.971	-75.041	3.927	1.197	ng
TE-40	147+00	04/09/2008	21961	204704.012	3560688.527	3217294.396	747544.386	29 03 35.74999	90 27 26.82182	-76.091	-75.16	3.808	1.161	ng
TE-40	147+00	04/09/2008	21962	204714.383	3560689.843	3217297.563	747544.743	29 03 35.85255	90 27 26.80610	-76.25	-75.319	3.649	1.112	ng
TE-40	147+00	04/09/2008	21963	204725.831	3560690.963	3217301.058	747545.036	29 03 35.96579	90 27 26.79249	-76.417	-75.486	3.482	1.061	ng
TE-40	147+00	04/09/2008	21964	204737.279	3560692.027	3217304.552	747545.311	29 03 36.07903	90 27 26.77952	-76.625	-75.695	3.274	0.998	ng
TE-40	147+00	04/09/2008	21965	204748.695	3560693.387	3217308.038	747545.678	29 03 36.19194	90 27 26.76321	-76.735	-75.805	3.164	0.964	ng
TE-40	147+00	04/09/2008	21966	204761.191	3560694.659	3217311.853	747546.012	29 03 36.31554	90 27 26.74781	-76.902	-75.972	2.998	0.914	ng
TE-40	147+00	04/09/2008	21967	204773.768	3560696.314	3217315.695	747546.463	29 03 36.43992	90 27 26.72808	-77.04	-76.109	2.86	0.872	ng
TE-40	147+00	04/09/2008	21968	204784.282	3560697.491	3217318.905	747546.778	29 03 36.54391	90 27 26.71391	-77.129	-76.199	2.771	0.845	ng
TE-40	147+00	04/09/2008	21969	204797.603	3560698.557	3217322.97	747547.046	29 03 36.67569	90 27 26.70075	-77.172	-76.242	2.728	0.831	ng
TE-40	147+00	04/09/2008	21970	204811.242	3560699.954	3217327.134	747547.414	29 03 36.81060	90 27 26.68384	-77.259	-76.329	2.641	0.805	ng
TE-40	147+00	04/09/2008	21971	204822.651	3560701.562	3217330.619	747547.856	29 03 36.92342	90 27 26.66474	-77.442	-76.511	2.459	0.75	ng
TE-40	147+00	04/09/2008	21972	204834.539	3560702.745	3217334.249	747548.166	29 03 37.04101	90 27 26.65039	-77.729	-76.798	2.172	0.662	eom
TE-40	147+00	04/09/2008	21973	204846.989	3560703.795	3217338.049	747548.433	29 03 37.16417	90 27 26.63748	-77.947	-77.017	1.954	0.596	ng
TE-40	147+00	04/09/2008	21974	204865.118	3560705.945	3217343.585	747549.012	29 03 37.34347	90 27 26.61170	-77.906	-76.976	1.995	0.608	ng
TE-40	147+00	04/09/2008	21975	204883.613	3560708.21	3217349.233	747549.624	29 03 37.52639	90 27 26.58459	-77.956	-77.025	1.946	0.593	ng
TE-40	147+00	04/09/2008	21976	204897.926	3560709.17	3217353.6	747549.856	29 03 37.66800	90 27 26.57254	-78.166	-77.235	1.736	0.529	ng
TE-40	147+00	04/09/2008	21977	204915.039	3560711.316	3217358.826	747550.437	29 03 37.83724	90 27 26.54688	-78.067	-77.138	1.835	0.559	ng
TE-40	147+00	04/09/2008	21978	204928.235	3560713.481	3217362.858	747551.041	29 03 37.96770	90 27 26.52136	-78.122	-77.193	1.78	0.543	ng
TE-40	147+00	04/09/2008	21979	204941.519	3560714.868	3217366.914	747551.408	29 03 38.09910	90 27 26.50458	-78.055	-77.124	1.848	0.563	ng
TE-40	147+00	04/09/2008	21980	204954.812	3560716.052	3217370.972	747551.712	29 03 38.23060	90 27 26.49010	-78.057	-77.127	1.846	0.563	ng
TE-40	147+00	04/09/2008	21981	204967.907	3560717.635	3217374.971	747552.139	29 03 38.36011	90 27 26.47114	-77.987	-77.057	1.916	0.584	ng
TE-40	147+00	04/09/2008	21982	204980.943	3560717.527	3217378.944	747552.051	29 03 38.48916	90 27 26.47123	-77.988	-77.058	1.915	0.584	ng
TE-40	147+00	04/09/2008	21983	204995.135	3560719.963	3217383.281	747552.733	29 03 38.62946	90 27 26.44256	-77.934	-77.004	1.97	0.6	ng
TE-40	147+00	04/09/2008	21984	205007.189	3560721.537	3217386.963	747553.162	29 03 38.74867	90 27 26.42379	-78.174	-77.244	1.73	0.527	ng
TE-40	147+00	04/09/2008	21985	205019.109	3560722.112	3217390.599	747553.287	29 03 38.86662	90 27 26.41628	-78.536	-77.606	1.368	0.417	ng
TE-40	147+00	04/09/2008	21986	205031.861	3560723.882	3217394.494	747553.772	29 03 38.99272	90 27 26.39524	-79.221	-78.291	0.683	0.208	ng
TE-40	147+00	04/09/2008	21987	205041.45	3560725.388	3217397.424	747554.191	29 03 39.08753	90 27 26.37745	-79.722	-78.791	0.183	0.056	ng
TE-40	147+00	04/09/2008	21988	205050.694	3560726.469	3217400.247	747554.481	29 03 39.17896	90 27 26.36447	-79.503	-78.573	0.402	0.123	ng
TE-40	147+00	04/09/2008	21989	205060.374	3560726.964	3217403.2	747554.591	29 03 39.27474	90 27 26.35806	-79.148	-78.218	0.757	0.231	ng
TE-40	147+00	04/09/2008	21990	205069.358	3560727.35	3217405.94	747554.67	29 03 39.36365	90 27 26.35294	-78.941	-78.011	0.964	0.294	ng
TE-40	147+00	04/09/2008	21991	205078.886	3560728.815	3217408.851	747555.077	29 03 39.45785	90 27 26.33561	-78.717	-77.787	1.188	0.362	ng
TE-40	147+00	04/09/2008	21992	205093.972	3560731.215	3217413.461	747555.744	29 03 39.60701	90 27 26.30727	-78.8	-77.87	1.105	0.337	ng
TE-40	147+00	04/09/2008	21993	205105.504	3560733.196	3217416.985	747556.299	29 03 39.72102	90 27 26.28396	-78.984	-78.054	0.922	0.281	ng
TE-40	147+00	04/09/2008	21994	205116.747	3560733.494	3217420.414	747556.342	29 03 39.83229	90 27 26.27963	-79.185	-78.255	0.721	0.22	ng
TE-40	147+00	04/09/2008	21995	205125.238	3560735.366	3217423.01	747556.877	29 03 39.91620	90 27 26.25781	-79.259	-78.329	0.647	0.197	eom
TE-40	147+00	04/09/2008	21996	205136.424	3560735.527	3217426.421	747556.879	29 03 40.02692	90 27 26.25503	-79.37	-78.44	0.536	0.163	bow
TE-40	147+00	04/09/2008	21997	205145.386	3560737.162	3217429.16	747557.339	29 03 40.11551	90 27 26.23584	-79.491	-78.561	0.415	0.126	bow
TE-40	147+00	04/09/2008	21998	205155.859	3560737.65	3217432.355	747557.443	29 03 40.21915	90 27 26.22944	-79.441	-78.51	0.466	0.142	bow
TE-40	147+00	04/09/2008	21999	205166.317	3560740.001	3217435.553	747558.116	29 03 40.32250	90 27 26.20205	-79.311	-78.381	0.596	0.182	eom
TE-40	147+00	04/09/2008	22000	205179.3	3560740.588	3217439.514	747558.24	29 03 40.45097	90 27 26.19432	-79.175	-78.245	0.732	0.223	ng
TE-40	147+00	04/09/2008	22001	205194.434	3560742.261	3217444.135	747558.685	29 03 40.60066	90 27 26.17417	-79.153	-78.223	0.754	0.23	ng
TE-40	147+00	04/09/2008	22002	205207.822	3560743.605	3217448.222	747559.038	29 03 40.73309	90 27 26.15787	-79.254	-78.324	0.653	0.199	eom
TE-40	147+00	04/09/2008	22003	205217.702	3560744.938	3217451.239	747559.403	29 03 40.83079	90 27 26.14200	-79.373	-78.443	0.535	0.163	bow
TE-40	147+00	04/09/2008	22004	205229.286	3560746.042	3217454.776	747559.69	29 03 40.94538	90 27 26.12856	-79.397	-78.467	0.511	0.156	bow

TE40 Topographic Survey Data

Project Number	Group	Date	Point #	Northing_LSZ NAD83	Easting_LSZ NAD83	Northing_UTM NAD83	Easting_UTM NAD83	Latitude_Geographic NAD83	Longitude_Geographic NAD83	Ellipsoid_Height	Geoid99_Height	Elevation_NAVD88	Elevation_NAVD88	Description
		(MM/DD/YYYY)		(ft)	(ft)	(m)	(m)			(ft)	(ft)	(ft)	(m)	
TE-40	147+00	04/09/2008	22005	205239.439	3560747.188	3217457.876	747559.996	29 03 41.04580	90 27 26.11478	-79.249	-78.319	0.659	0.201	bow
TE-40	147+00	04/09/2008	22006	205250.322	3560748.069	3217461.197	747560.219	29 03 41.15346	90 27 26.10391	-79.322	-78.393	0.586	0.179	bow
TE-40	147+00	04/09/2008	22007	205523.381	3560728.192	3217465.346	747560.744	29 03 41.28777	90 27 26.08120	-79.69	-78.478	0.501	0.068	bow
TE-40	147+00	04/09/2008	22008	205507.357	3560726.533	3217469.257	747560.933	29 03 41.41457	90 27 26.07112	-79.709	-78.503	0.476	0.062	bow
TE-40	147+00	04/09/2008	22009	205494.764	3560724.876	3217472.819	747561.302	29 03 41.52995	90 27 26.05462	-79.279	-78.468	0.511	0.193	bow
TE-40	147+00	04/09/2008	22010	205483.551	3560723.913	3217476.239	747561.685	29 03 41.64070	90 27 26.03776	-79.255	-78.408	0.572	0.201	bow
TE-40	147+00	04/09/2008	22011	205469.401	3560721.986	3217479.672	747562.136	29 03 41.75182	90 27 26.01836	-79.585	-78.475	0.504	0.1	bow
TE-40	147+00	04/09/2008	22012	205454.959	3560720.684	3217483.508	747562.529	29 03 41.87607	90 27 26.00077	-79.882	-78.559	0.42	0.009	bow
TE-40	147+00	04/09/2008	22013	205441.759	3560719.104	3217488.088	747563.03	29 03 42.02441	90 27 25.97860	-79.878	-78.433	0.548	0.01	bow
TE-40	147+00	04/09/2008	22014	205429.627	3560717.616	3217492.275	747563.172	29 03 42.16021	90 27 25.97001	-79.552	-78.409	0.571	0.11	bow
TE-40	147+00	04/09/2008	22015	205417.038	3560716.443	3217495.798	747563.646	29 03 42.27424	90 27 25.94970	-79.646	-78.529	0.451	0.081	bow
TE-40	147+00	04/09/2008	22016	205401.757	3560714.684	3217499.568	747564.029	29 03 42.39633	90 27 25.93257	-79.643	-78.627	0.354	0.082	bow
TE-40	147+00	04/09/2008	22017	205385.275	3560713.114	3217503.255	747564.146	29 03 42.51594	90 27 25.92530	-79.566	-78.527	0.454	0.105	bow
TE-40	147+00	04/09/2008	22018	205373.33	3560711.701	3217507.136	747564.651	29 03 42.64157	90 27 25.90354	-79.575	-78.41	0.571	0.102	bow
TE-40	147+00	04/09/2008	22019	205359.509	3560710.195	3217510.615	747565.013	29 03 42.75426	90 27 25.88740	-79.535	-78.368	0.614	0.114	bow
TE-40	147+00	04/09/2008	22020	205346.224	3560708.981	3217514.182	747565.362	29 03 42.86980	90 27 25.87167	-79.412	-78.586	0.396	0.152	bow
TE-40	147+00	04/09/2008	22021	205330.486	3560706.968	3217517.606	747565.482	29 03 42.98085	90 27 25.86451	-79.336	-79.192	-0.21	0.175	bow
TE-40	147+00	04/09/2008	22022	205316.757	3560705.328	3217520.362	747565.979	29 03 43.06998	90 27 25.84396	-79.452	-79.213	-0.231	0.14	bow
TE-40	147+00	04/09/2008	22023	205303.316	3560703.815	3217523.699	747566.179	29 03 43.17815	90 27 25.83388	-79.462	-78.819	0.163	0.136	bow
TE-40	147+00	04/09/2008	22024	205288.606	3560702.23	3217527.191	747566.648	29 03 43.29117	90 27 25.81378	-79.418	-78.742	0.241	0.15	bow
TE-40	147+00	04/09/2008	22025	205274.097	3560700.51	3217530.565	747566.796	29 03 43.40060	90 27 25.80562	-79.465	-78.74	0.243	0.135	bow
TE-40	147+00	04/09/2008	22026	205260.19	3560699.483	3217533.815	747567.273	29 03 43.50577	90 27 25.78539	-79.384	-78.782	0.201	0.16	bow
TE-40	147+00	04/09/2008	22027	205246.175	3560697.933	3217537.534	747567.605	29 03 43.62625	90 27 25.77018	-79.409	-78.702	0.281	0.152	bow
TE-40	147+00	04/09/2008	22028	205231.524	3560696.104	3217541.705	747567.899	29 03 43.76143	90 27 25.75600	-79.404	-78.715	0.269	0.154	bow
TE-40	147+00	04/09/2008	22029	205219.392	3560694.765	3217545.655	747568.35	29 03 43.88934	90 27 25.73616	-79.359	-78.714	0.27	0.167	bow
TE-40	147+00	04/09/2008	22030	205204.623	3560693.002	3217548.773	747568.557	29 03 43.99043	90 27 25.72605	-79.242	-78.752	0.232	0.203	bow
TE-40	147+00	04/09/2008	22031	205189.857	3560691.878	3217552.918	747569.137	29 03 44.12455	90 27 25.70132	-79.36	-78.755	0.23	0.167	eom
TE-40	147+00	04/09/2008	22032	205176.111	3560689.884	3217556.774	747569.728	29 03 44.24934	90 27 25.67642	-79.131	-78.788	0.196	0.237	ng
TE-40	147+00	04/09/2008	22033	205162.149	3560688.69	3217560.932	747569.83	29 03 44.38422	90 27 25.66933	-78.943	-78.73	0.255	0.294	ng
TE-40	146+50	04/09/2008	22034	205147.548	3560686.903	3217560.921	747554.7	29 03 44.39446	90 27 26.22833	-78.56	-78.763	0.222	0.411	ng
TE-40	146+50	04/09/2008	22035	205133.766	3560684.94	3217556.559	747554.227	29 03 44.25321	90 27 26.24928	-78.024	-78.735	0.25	0.574	ng
TE-40	146+50	04/09/2008	22036	205117.764	3560683.427	3217552.128	747553.846	29 03 44.10963	90 27 26.26690	-78.618	-78.707	0.277	0.393	ng
TE-40	146+50	04/09/2008	22037	205104.417	3560682.273	3217548.191	747553.386	29 03 43.98214	90 27 26.28704	-78.835	-78.701	0.283	0.326	ng
TE-40	146+50	04/09/2008	22038	205263.904	3560749.981	3217544.358	747553	29 03 43.85801	90 27 26.30435	-79.407	-78.761	0.223	0.153	bow
TE-40	146+50	04/09/2008	22039	205276.72	3560750.778	3217539.466	747552.562	29 03 43.69951	90 27 26.32442	-79.433	-78.779	0.204	0.145	bow
TE-40	146+50	04/09/2008	22040	205288.386	3560752.153	3217535.62	747552.11	29 03 43.57497	90 27 26.34417	-79.398	-78.35	0.634	0.156	bow
TE-40	146+50	04/09/2008	22041	205299.585	3560753.564	3217532.197	747551.864	29 03 43.46405	90 27 26.35599	-79.337	-78.325	0.658	0.174	bow
TE-40	146+50	04/09/2008	22042	205310.822	3560755.2	3217527.875	747551.337	29 03 43.32412	90 27 26.37892	-79.405	-78.656	0.327	0.154	bow
TE-40	146+50	04/09/2008	22043	205323.385	3560756.665	3217523.467	747551.001	29 03 43.18126	90 27 26.39483	-79.49	-78.953	0.03	0.128	bow
TE-40	146+50	04/09/2008	22044	205338.384	3560758.518	3217519.436	747550.576	29 03 43.05071	90 27 26.41377	-79.362	-78.948	0.034	0.167	bow
TE-40	146+50	04/09/2008	22045	205352.108	3560759.175	3217515.731	747550.174	29 03 42.93073	90 27 26.43158	-79.339	-78.623	0.36	0.174	bow
TE-40	146+50	04/09/2008	22046	205363.64	3560760.89	3217511.888	747549.87	29 03 42.80619	90 27 26.44588	-79.459	-78.716	0.266	0.137	bow
TE-40	146+50	04/09/2008	22047	205375.985	3560762.316	3217507.222	747549.398	29 03 42.65506	90 27 26.46702	-79.556	-78.714	0.268	0.108	bow
TE-40	146+50	04/09/2008	22048	205388.072	3560762.869	3217502.191	747548.989	29 03 42.49202	90 27 26.48612	-79.457	-78.636	0.345	0.138	bow
TE-40	146+50	04/09/2008	22049	205400.777	3560764.703	3217498.543	747548.609	29 03 42.37388	90 27 26.50307	-79.34	-78.645	0.336	0.174	bow
TE-40	146+50	04/09/2008	22050	205412.171	3560766.048	3217494.323	747548.209	29 03 42.23718	90 27 26.52123	-79.297	-78.605	0.375	0.187	bow
TE-40	146+50	04/09/2008	22051	205423.853	3560767.355	3217490.268	747547.895	29 03 42.10576	90 27 26.53605	-79.515	-78.483	0.498	0.121	bow
TE-40	146+50	04/09/2008	22052	205435.075	3560767.905	3217485.462	747547.348	29 03 41.95012	90 27 26.56009	-80.122	-78.406	0.574	-0.064	bow

TE40 Topographic Survey Data

Project Number	Group	Date	Point #	Northing_LSZ NAD83	Easting_LSZ NAD83	Northing_UTM NAD83	Easting_UTM NAD83	Latitude_Geographic NAD83	Longitude_Geographic NAD83	Ellipsoid_Height	Geoid99_Height	Elevation_NAVD88	Elevation_NAVD88	Description
		(MM/DD/YYYY)		(ft)	(ft)	(m)	(m)			(ft)	(ft)	(ft)	(m)	
TE-40	146+50	04/09/2008	22053	205444.092	3560769.66	3217481.269	747546.907	29 03 41.81434	90 27 26.57975	-80.143	-78.522	0.458	-0.07	bow
TE-40	146+50	04/09/2008	22054	205455.026	3560770.471	3217477.165	747546.502	29 03 41.68140	90 27 26.59795	-79.749	-78.533	0.447	0.05	bow
TE-40	146+50	04/09/2008	22055	205466.456	3560772.167	3217472.674	747546.082	29 03 41.53591	90 27 26.61708	-79.671	-78.489	0.491	0.073	bow
TE-40	146+50	04/09/2008	22056	205477.515	3560772.807	3217468.243	747545.619	29 03 41.39241	90 27 26.63771	-79.669	-78.535	0.444	0.074	bow
TE-40	146+50	04/09/2008	22057	205488.153	3560774.521	3217463.999	747545.365	29 03 41.25482	90 27 26.65048	-79.711	-78.454	0.525	0.061	bow
TE-40	146+50	04/09/2008	22058	205500.333	3560775.778	3217459.72	747544.952	29 03 41.11620	90 27 26.66915	-79.632	-78.48	0.499	0.086	bow
TE-40	146+50	04/09/2008	22059	205513.998	3560776.932	3217455.246	747544.456	29 03 40.97131	90 27 26.69102	-79.644	-78.474	0.504	0.082	bow
TE-40	146+50	04/09/2008	22060	205526.932	3560778.594	3217451.542	747544.1	29 03 40.85132	90 27 26.70715	-79.643	-78.429	0.549	0.082	bow
TE-40	146+50	04/09/2008	22061	205537.15	3560779.413	3217447.032	747543.625	29 03 40.70525	90 27 26.72828	-79.681	-78.312	0.666	0.071	bow
TE-40	146+50	04/09/2008	22062	205550.715	3560781.504	3217442.525	747543.345	29 03 40.55916	90 27 26.74222	-79.684	-78.431	0.547	0.07	bow
TE-40	146+50	04/09/2008	22063	205563.337	3560783.618	3217438.326	747542.795	29 03 40.42324	90 27 26.76587	-79.718	-78.201	0.776	0.06	bow
TE-40	146+50	04/09/2008	22064	205576.966	3560784.143	3217434.065	747542.491	29 03 40.28512	90 27 26.78053	-79.659	-78.014	0.964	0.078	bow
TE-40	146+50	04/09/2008	22065	205577.622	3560734.524	3217429.606	747542.008	29 03 40.14072	90 27 26.80192	-79.692	-77.63	1.347	0.068	bow
TE-40	146+50	04/09/2008	22066	205563.339	3560732.774	3217425.396	747541.468	29 03 40.00444	90 27 26.82522	-79.664	-77.095	1.882	0.076	bow
TE-40	146+50	04/09/2008	22067	205548.824	3560731.321	3217420.511	747541.075	29 03 39.84615	90 27 26.84365	-79.637	-77.688	1.288	0.084	bow
TE-40	146+50	04/09/2008	22068	205535.932	3560729.632	3217416.437	747540.779	29 03 39.71411	90 27 26.85780	-79.631	-77.905	1.071	0.086	bow
TE-40	146+50	04/09/2008	22069	205091.52	3560681.074	3217412.5	747540.469	29 03 39.58653	90 27 26.87242	-79.014	-78.083	0.892	0.272	ng
TE-40	146+50	04/09/2008	22070	205078.69	3560679.125	3217408.581	747539.929	29 03 39.45967	90 27 26.89548	-79.164	-78.234	0.741	0.226	ng
TE-40	146+50	04/09/2008	22071	205069.053	3560678.214	3217405.639	747539.692	29 03 39.36435	90 27 26.90657	-78.883	-77.954	1.022	0.312	ng
TE-40	146+50	04/09/2008	22072	205053.711	3560676.862	3217400.956	747539.345	29 03 39.21258	90 27 26.92313	-78.518	-77.588	1.387	0.423	ng
TE-40	146+50	04/09/2008	22073	205037.293	3560675.194	3217395.944	747538.906	29 03 39.05018	90 27 26.94334	-78.245	-77.315	1.66	0.506	ng
TE-40	146+50	04/09/2008	22074	205021.378	3560673.075	3217391.083	747538.328	29 03 38.89279	90 27 26.96858	-78.278	-77.349	1.626	0.496	ng
TE-40	146+50	04/09/2008	22075	205007.149	3560671.694	3217386.739	747537.967	29 03 38.75204	90 27 26.98537	-78.074	-77.144	1.83	0.558	ng
TE-40	146+50	04/09/2008	22076	204991.01	3560670.044	3217381.812	747537.533	29 03 38.59241	90 27 27.00535	-78.153	-77.222	1.751	0.534	ng
TE-40	146+50	04/09/2008	22077	204976.179	3560667.971	3217377.282	747536.964	29 03 38.44575	90 27 27.02998	-78.186	-77.256	1.718	0.524	ng
TE-40	146+50	04/09/2008	22078	204961.553	3560666.681	3217372.817	747536.632	29 03 38.30106	90 27 27.04577	-78.122	-77.193	1.781	0.543	ng
TE-40	146+50	04/09/2008	22079	204948.253	3560664.922	3217368.755	747536.153	29 03 38.16954	90 27 27.06674	-78.122	-77.192	1.781	0.543	ng
TE-40	146+50	04/09/2008	22080	204933.588	3560663.343	3217364.278	747535.733	29 03 38.02449	90 27 27.08579	-78.072	-77.142	1.831	0.558	ng
TE-40	146+50	04/09/2008	22081	204916.876	3560661.256	3217359.174	747535.168	29 03 37.85921	90 27 27.11074	-78.07	-77.139	1.833	0.559	ng
TE-40	146+50	04/09/2008	22082	204901.029	3560659.483	3217354.335	747534.695	29 03 37.70248	90 27 27.13208	-78.154	-77.224	1.748	0.533	ng
TE-40	146+50	04/09/2008	22083	204885.451	3560657.956	3217349.58	747534.296	29 03 37.54838	90 27 27.15063	-78.112	-77.182	1.79	0.546	ng
TE-40	146+50	04/09/2008	22084	204871.184	3560657.001	3217345.226	747534.065	29 03 37.40722	90 27 27.16262	-77.906	-76.975	1.996	0.608	eom
TE-40	146+50	04/09/2008	22085	204856.582	3560654.982	3217340.766	747533.511	29 03 37.26283	90 27 27.18662	-77.692	-76.761	2.21	0.674	ng
TE-40	146+50	04/09/2008	22086	204843.535	3560653.508	3217336.782	747533.117	29 03 37.13379	90 27 27.20435	-77.443	-76.513	2.458	0.749	ng
TE-40	146+50	04/09/2008	22087	204831.046	3560652.111	3217332.969	747532.745	29 03 37.01026	90 27 27.22117	-77.415	-76.485	2.486	0.758	ng
TE-40	146+50	04/09/2008	22088	204817.585	3560650.467	3217328.858	747532.3	29 03 36.87714	90 27 27.24085	-77.371	-76.441	2.53	0.771	ng
TE-40	146+50	04/09/2008	22089	204805.486	3560649.429	3217325.165	747532.035	29 03 36.75745	90 27 27.25359	-77.213	-76.283	2.688	0.819	ng
TE-40	146+50	04/09/2008	22090	204790.465	3560647.769	3217320.579	747531.593	29 03 36.60888	90 27 27.27358	-77.132	-76.202	2.768	0.844	ng
TE-40	146+50	04/09/2008	22091	204777.678	3560646.182	3217316.674	747531.164	29 03 36.48242	90 27 27.29256	-76.958	-76.028	2.942	0.897	ng
TE-40	146+50	04/09/2008	22092	204766.671	3560645.337	3217313.315	747530.953	29 03 36.37352	90 27 27.30303	-76.825	-75.895	3.075	0.937	ng
TE-40	146+50	04/09/2008	22093	204751.815	3560643.275	3217308.777	747530.387	29 03 36.22662	90 27 27.32754	-76.593	-75.663	3.307	1.008	ng
TE-40	146+50	04/09/2008	22094	204740.09	3560642.278	3217305.198	747530.133	29 03 36.11062	90 27 27.33979	-76.413	-75.483	3.486	1.063	ng
TE-40	146+50	04/09/2008	22095	204728.544	3560640.961	3217301.673	747529.78	29 03 35.99643	90 27 27.35562	-76.579	-75.648	3.32	1.012	ng
TE-40	146+50	04/09/2008	22096	204718.215	3560639.966	3217298.519	747529.521	29 03 35.89426	90 27 27.36772	-76.3	-75.37	3.599	1.097	ng
TE-40	146+50	04/09/2008	22097	204703.667	3560638.21	3217294.077	747529.047	29 03 35.75038	90 27 27.38876	-76.326	-75.396	3.573	1.089	ng
TE-40	146+50	04/09/2008	22098	204692.096	3560636.674	3217290.543	747528.628	29 03 35.63595	90 27 27.40706	-76.153	-75.222	3.746	1.142	ng
TE-40	146+50	04/09/2008	22099	204680.913	3560635.237	3217287.127	747528.238	29 03 35.52536	90 27 27.42421	-75.941	-75.011	3.957	1.206	ng
TE-40	146+00	04/09/2008	22100	204689.34	3560586.095	3217289.488	747513.22	29 03 35.61249	90 27 27.97716	-75.701	-74.77	4.198	1.28	ng

TE40 Topographic Survey Data

Project Number	Group	Date	Point #	Northing_LSZ NAD83	Easting_LSZ NAD83	Northing_UTM NAD83	Easting_UTM NAD83	Latitude_Geographic NAD83	Longitude_Geographic NAD83	Ellipsoid_Height	Geoid99_Height	Elevation_NAVD88	Elevation_NAVD88	Description
		(MM/DD/YYYY)		(ft)	(ft)	(m)	(m)			(ft)	(ft)	(ft)	(m)	
TE-40	146+00	04/09/2008	22101	204701.548	3560587.333	3217293.215	747513.546	29 03 35.73325	90 27 27.96216	-75.791	-74.861	4.108	1.252	ng
TE-40	146+00	04/09/2008	22102	204715.048	3560589.065	3217297.338	747514.017	29 03 35.86676	90 27 27.94148	-75.941	-75.011	3.958	1.206	ng
TE-40	146+00	04/09/2008	22103	204727.257	3560590.354	3217301.065	747514.358	29 03 35.98752	90 27 27.92591	-76.026	-75.095	3.874	1.181	ng
TE-40	146+00	04/09/2008	22104	204739.414	3560591.771	3217304.778	747514.738	29 03 36.10775	90 27 27.90889	-76.26	-75.33	3.64	1.109	ng
TE-40	146+00	04/09/2008	22105	204751.921	3560593.153	3217308.596	747515.106	29 03 36.23146	90 27 27.89225	-76.417	-75.487	3.483	1.062	ng
TE-40	146+00	04/09/2008	22106	204762.792	3560594.187	3217311.915	747515.375	29 03 36.33899	90 27 27.87966	-76.675	-75.745	3.225	0.983	ng
TE-40	146+00	04/09/2008	22107	204774.295	3560595.221	3217315.426	747515.642	29 03 36.45278	90 27 27.86702	-76.866	-75.936	3.034	0.925	ng
TE-40	146+00	04/09/2008	22108	204785.157	3560596.769	3217318.744	747516.068	29 03 36.56019	90 27 27.84864	-76.99	-76.059	2.911	0.887	ng
TE-40	146+00	04/09/2008	22109	204796.616	3560598.421	3217322.245	747516.523	29 03 36.67350	90 27 27.82905	-77.05	-76.12	2.851	0.869	ng
TE-40	146+00	04/09/2008	22110	204808.999	3560599.418	3217326.024	747516.774	29 03 36.79600	90 27 27.81675	-77.238	-76.308	2.663	0.812	ng
TE-40	146+00	04/09/2008	22111	204820.567	3560600.677	3217329.556	747517.109	29 03 36.91042	90 27 27.80157	-77.35	-76.42	2.551	0.778	ng
TE-40	146+00	04/09/2008	22112	204833.928	3560601.925	3217333.634	747517.433	29 03 37.04259	90 27 27.78635	-77.64	-76.71	2.261	0.689	ng
TE-40	146+00	04/09/2008	22113	204845.439	3560603.318	3217337.15	747517.808	29 03 37.15643	90 27 27.76967	-77.933	-77.002	1.969	0.6	eom
TE-40	146+00	04/09/2008	22114	204857.475	3560604.893	3217340.826	747518.237	29 03 37.27546	90 27 27.75089	-78.178	-77.248	1.724	0.525	ng
TE-40	146+00	04/09/2008	22115	204871.298	3560606.248	3217345.045	747518.592	29 03 37.41219	90 27 27.73443	-78.205	-77.275	1.697	0.517	ng
TE-40	146+00	04/09/2008	22116	204883.853	3560607.573	3217348.879	747518.942	29 03 37.53638	90 27 27.71842	-78.195	-77.265	1.707	0.52	ng
TE-40	146+00	04/09/2008	22117	204895.764	3560609.132	3217352.516	747519.367	29 03 37.65417	90 27 27.69983	-78.235	-77.304	1.668	0.508	ng
TE-40	146+00	04/09/2008	22118	204904.823	3560610.126	3217355.282	747519.632	29 03 37.74377	90 27 27.68785	-78.291	-77.361	1.612	0.491	ng
TE-40	146+00	04/09/2008	22119	204918.851	3560611.137	3217359.563	747519.88	29 03 37.88255	90 27 27.67525	-78.193	-77.263	1.71	0.521	ng
TE-40	146+00	04/09/2008	22120	204934.398	3560613.32	3217364.312	747520.48	29 03 38.03629	90 27 27.64932	-78.211	-77.281	1.692	0.516	ng
TE-40	146+00	04/09/2008	22121	204948.943	3560614.619	3217368.752	747520.814	29 03 38.18018	90 27 27.63343	-78.182	-77.252	1.721	0.525	ng
TE-40	146+00	04/09/2008	22122	204962.24	3560616.673	3217372.814	747521.384	29 03 38.31165	90 27 27.60914	-78.153	-77.222	1.751	0.534	ng
TE-40	146+00	04/09/2008	22123	204976.093	3560617.957	3217377.043	747521.717	29 03 38.44868	90 27 27.59348	-78.204	-77.274	1.7	0.518	ng
TE-40	146+00	04/09/2008	22124	204989.959	3560619.282	3217381.276	747522.062	29 03 38.58584	90 27 27.57736	-78.215	-77.285	1.689	0.515	ng
TE-40	146+00	04/09/2008	22125	205003.149	3560620.899	3217385.304	747522.499	29 03 38.71629	90 27 27.55801	-78.256	-77.326	1.648	0.502	ng
TE-40	146+00	04/09/2008	22126	205014.813	3560622.117	3217388.865	747522.82	29 03 38.83166	90 27 27.54328	-78.239	-77.308	1.666	0.508	ng
TE-40	146+00	04/09/2008	22127	205029.475	3560623.498	3217393.341	747523.179	29 03 38.97670	90 27 27.52646	-78.089	-77.159	1.816	0.554	ng
TE-40	146+00	04/09/2008	22128	205045.071	3560625.322	3217398.103	747523.669	29 03 39.13095	90 27 27.50457	-77.972	-77.042	1.933	0.589	ng
TE-40	146+00	04/09/2008	22129	205058.99	3560626.803	3217402.353	747524.062	29 03 39.26862	90 27 27.48668	-77.951	-77.022	1.954	0.596	ng
TE-40	146+00	04/09/2008	22130	205069.834	3560628.536	3217405.666	747524.544	29 03 39.37584	90 27 27.46622	-77.543	-76.612	2.363	0.72	ng
TE-40	146+00	04/09/2008	22131	205081.547	3560629.279	3217409.24	747524.721	29 03 39.49173	90 27 27.45684	-77.44	-76.51	2.466	0.752	ng
TE-40	146+00	04/09/2008	22132	205092.813	3560630.903	3217412.681	747525.168	29 03 39.60313	90 27 27.43757	-77.783	-76.853	2.123	0.647	ng
TE-40	146+00	04/09/2008	22133	205104.626	3560631.571	3217416.286	747525.321	29 03 39.72002	90 27 27.42903	-78.222	-77.292	1.684	0.513	ng
TE-40	146+00	04/09/2008	22134	205117.773	3560633.529	3217420.302	747525.863	29 03 39.85001	90 27 27.40584	-78.805	-77.876	1.101	0.336	ng
TE-40	146+00	04/09/2008	22135	205129.648	3560634.52	3217423.926	747526.114	29 03 39.96749	90 27 27.39365	-79.302	-78.372	0.605	0.184	ng
TE-40	146+00	04/09/2008	22136	205140.442	3560636.097	3217427.224	747526.549	29 03 40.07422	90 27 27.37495	-79.245	-78.315	0.662	0.202	ng
TE-40	146+00	04/09/2008	22137	205150.431	3560636.798	3217430.272	747526.721	29 03 40.17305	90 27 27.36619	-78.882	-77.952	1.025	0.312	ng
TE-40	146+00	04/09/2008	22138	205162.037	3560637.994	3217433.815	747527.036	29 03 40.28785	90 27 27.35172	-78.66	-77.73	1.247	0.38	ng
TE-40	146+00	04/09/2008	22139	205173.233	3560639.65	3217437.236	747527.493	29 03 40.39855	90 27 27.33210	-79.158	-78.229	0.749	0.228	ng
TE-40	146+00	04/09/2008	22140	205186.141	3560640.965	3217441.176	747527.839	29 03 40.52623	90 27 27.31617	-79.219	-78.289	0.689	0.21	ng
TE-40	146+00	04/09/2008	22141	205198.071	3560642.196	3217444.819	747528.164	29 03 40.64423	90 27 27.30127	-79.287	-78.357	0.621	0.189	ng
TE-40	146+00	04/09/2008	22142	205209.986	3560644.028	3217448.459	747528.672	29 03 40.76204	90 27 27.27961	-79.445	-78.515	0.463	0.141	eom
TE-40	146+00	04/09/2008	22143	205220.265	3560644.646	3217451.595	747528.817	29 03 40.86375	90 27 27.27176	-79.435	-78.505	0.473	0.144	bow
TE-40	146+00	04/09/2008	22144	205234.478	3560646.334	3217455.935	747529.271	29 03 41.00432	90 27 27.25152	-79.418	-78.488	0.491	0.15	bow
TE-40	146+00	04/09/2008	22145	205248.08	3560648	3217460.089	747529.721	29 03 41.13884	90 27 27.23157	-79.31	-78.38	0.599	0.183	bow
TE-40	146+00	04/09/2008	22146	205263.015	3560649.574	3217464.649	747530.138	29 03 41.28656	90 27 27.21255	-79.385	-78.455	0.524	0.16	bow
TE-40	146+00	04/09/2008	22147	205277.753	3560651.237	3217469.149	747530.582	29 03 41.43233	90 27 27.19255	-79.414	-78.485	0.495	0.151	bow
TE-40	146+00	04/09/2008	22148	205291.568	3560652.641	3217473.367	747530.951	29 03 41.56898	90 27 27.17554	-79.431	-78.501	0.479	0.146	bow

TE40 Topographic Survey Data

Project Number	Group	Date	Point #	Northing_LSZ NAD83	Easting_LSZ NAD83	Northing_UTM NAD83	Easting_UTM NAD83	Latitude_Geographic NAD83	Longitude_Geographic NAD83	Ellipsoid_Height	Geoid99_Height	Elevation_NAVD88	Elevation_NAVD88	Description
		(MM/DD/YYYY)		(ft)	(ft)	(m)	(m)			(ft)	(ft)	(ft)	(m)	
TE-40	146+00	04/09/2008	22149	205304.374	3560653.969	3217477.276	747531.302	29 03 41.69565	90 27 27.15947	-79.343	-78.413	0.567	0.173	bow
TE-40	146+00	04/09/2008	22150	205317.846	3560655.353	3217481.389	747531.667	29 03 41.82890	90 27 27.14272	-79.46	-78.53	0.45	0.137	bow
TE-40	146+00	04/09/2008	22151	205330.476	3560656.72	3217485.245	747532.03	29 03 41.95383	90 27 27.12623	-79.619	-78.69	0.291	0.089	bow
TE-40	146+00	04/09/2008	22152	205343.518	3560657.823	3217489.226	747532.311	29 03 42.08285	90 27 27.11268	-79.616	-78.686	0.295	0.09	bow
TE-40	146+00	04/09/2008	22153	205358.392	3560660.217	3217493.771	747532.977	29 03 42.22991	90 27 27.08443	-79.61	-78.68	0.301	0.092	bow
TE-40	146+00	04/09/2008	22154	205370.019	3560661.159	3217497.319	747533.215	29 03 42.34493	90 27 27.07281	-79.541	-78.612	0.37	0.113	bow
TE-40	146+00	04/09/2008	22155	205382.934	3560662.564	3217501.263	747533.589	29 03 42.47267	90 27 27.05587	-79.662	-78.733	0.249	0.076	bow
TE-40	146+00	04/09/2008	22156	205395.361	3560663.746	3217505.056	747533.896	29 03 42.59560	90 27 27.04148	-79.891	-78.962	0.02	0.006	bow
TE-40	146+00	04/09/2008	22157	205406.36	3560664.737	3217508.414	747534.152	29 03 42.70440	90 27 27.02937	-79.754	-78.824	0.158	0.048	bow
TE-40	146+00	04/09/2008	22158	205419.483	3560666.631	3217512.422	747534.673	29 03 42.83417	90 27 27.00690	-79.832	-78.902	0.08	0.024	bow
TE-40	146+00	04/09/2008	22159	205431.725	3560667.945	3217516.16	747535.022	29 03 42.95525	90 27 26.99104	-79.834	-78.904	0.078	0.024	bow
TE-40	146+00	04/09/2008	22160	205444.395	3560669.295	3217520.028	747535.38	29 03 43.08057	90 27 26.97474	-79.98	-79.051	-0.068	-0.021	bow
TE-40	146+00	04/09/2008	22161	205459.187	3560671.117	3217524.546	747535.872	29 03 43.22686	90 27 26.95294	-80.226	-79.296	-0.313	-0.095	bow
TE-40	146+00	04/09/2008	22162	205472.371	3560672.256	3217528.57	747536.164	29 03 43.35729	90 27 26.93897	-80.031	-79.101	-0.118	-0.036	bow
TE-40	146+00	04/09/2008	22163	205484.065	3560673.712	3217532.141	747536.558	29 03 43.47294	90 27 26.92156	-79.905	-78.975	0.008	0.002	bow
TE-40	146+00	04/09/2008	22164	205497.368	3560674.889	3217536.201	747536.86	29 03 43.60453	90 27 26.90715	-79.797	-78.867	0.116	0.035	bow
TE-40	146+00	04/09/2008	22165	205510.231	3560676.481	3217540.13	747537.291	29 03 43.73175	90 27 26.88811	-79.795	-78.866	0.118	0.036	bow
TE-40	146+00	04/09/2008	22166	205524.516	3560677.933	3217544.491	747537.673	29 03 43.87304	90 27 26.87052	-79.725	-78.795	0.189	0.058	bow
TE-40	146+00	04/09/2008	22167	205538.667	3560679.888	3217548.813	747538.209	29 03 44.01298	90 27 26.84727	-79.657	-78.727	0.257	0.078	bow
TE-40	146+00	04/09/2008	22168	205553.243	3560681.07	3217553.262	747538.507	29 03 44.15718	90 27 26.83270	-79.645	-78.715	0.269	0.082	bow
TE-40	146+00	04/09/2008	22169	205565.302	3560682.334	3217556.944	747538.842	29 03 44.27646	90 27 26.81742	-79.737	-78.808	0.177	0.054	bow
TE-40	146+00	04/09/2008	22170	205578.235	3560683.868	3217560.893	747539.254	29 03 44.40437	90 27 26.79902	-79.777	-78.847	0.138	0.042	bow
TE-40	146+00	04/09/2008	22171	205591.021	3560685.619	3217564.798	747539.734	29 03 44.53080	90 27 26.77819	-79.789	-78.86	0.126	0.038	bow
TE-40	145+50	04/09/2008	22172	205605.637	3560636.736	3217569.047	747524.769	29 03 44.67919	90 27 27.32770	-79.884	-78.955	0.031	0.009	bow
TE-40	145+50	04/09/2008	22173	205591.262	3560634.206	3217564.653	747524.059	29 03 44.53708	90 27 27.35744	-79.825	-78.895	0.09	0.027	bow
TE-40	145+50	04/09/2008	22174	205577.82	3560632.754	3217560.549	747523.673	29 03 44.40413	90 27 27.37496	-79.827	-78.898	0.088	0.027	bow
TE-40	145+50	04/09/2008	22175	205566.876	3560631.872	3217557.209	747523.451	29 03 44.29586	90 27 27.38584	-79.84	-78.91	0.075	0.023	bow
TE-40	145+50	04/09/2008	22176	205555.335	3560631.201	3217553.688	747523.295	29 03 44.18166	90 27 27.39439	-79.778	-78.849	0.137	0.042	bow
TE-40	145+50	04/09/2008	22177	205542.899	3560629.063	3217549.888	747522.696	29 03 44.05872	90 27 27.41955	-79.779	-78.85	0.135	0.041	bow
TE-40	145+50	04/09/2008	22178	205530.424	3560628.477	3217546.082	747522.571	29 03 43.93527	90 27 27.42723	-79.837	-78.908	0.077	0.023	bow
TE-40	145+50	04/09/2008	22179	205516.482	3560626.144	3217541.822	747521.919	29 03 43.79743	90 27 27.45471	-79.903	-78.973	0.011	0.003	bow
TE-40	145+50	04/09/2008	22180	205504.443	3560625.27	3217538.148	747521.703	29 03 43.67832	90 27 27.46560	-79.969	-79.039	-0.055	-0.017	bow
TE-40	145+50	04/09/2008	22181	205488.349	3560623.819	3217533.235	747521.329	29 03 43.51912	90 27 27.48333	-80.124	-79.195	-0.211	-0.064	bow
TE-40	145+50	04/09/2008	22182	205477.378	3560622.106	3217529.883	747520.854	29 03 43.41064	90 27 27.50358	-80.519	-79.589	-0.606	-0.185	bow
TE-40	145+50	04/09/2008	22183	205467.295	3560621.607	3217526.807	747520.744	29 03 43.31087	90 27 27.51007	-80.766	-79.836	-0.853	-0.26	bow
TE-40	145+50	04/09/2008	22184	205457.492	3560619.343	3217523.809	747520.096	29 03 43.21400	90 27 27.53642	-80.416	-79.487	-0.503	-0.153	bow
TE-40	145+50	04/09/2008	22185	205440.592	3560618.715	3217518.654	747519.976	29 03 43.04675	90 27 27.54495	-79.979	-79.049	-0.066	-0.02	bow
TE-40	145+50	04/09/2008	22186	205430.752	3560617.748	3217515.65	747519.723	29 03 42.94942	90 27 27.55669	-79.986	-79.056	-0.074	-0.023	bow
TE-40	145+50	04/09/2008	22187	205421.705	3560616.011	3217512.885	747519.232	29 03 42.85999	90 27 27.57704	-79.917	-78.987	-0.005	-0.002	bow
TE-40	145+50	04/09/2008	22188	205412.577	3560615.531	3217510.1	747519.124	29 03 42.76967	90 27 27.58324	-79.769	-78.839	0.143	0.044	bow
TE-40	145+50	04/09/2008	22189	205399.241	3560613.496	3217506.026	747518.56	29 03 42.63781	90 27 27.60731	-79.639	-78.709	0.273	0.083	bow
TE-40	145+50	04/09/2008	22190	205388.357	3560612.651	3217502.704	747518.349	29 03 42.53013	90 27 27.61777	-79.666	-78.736	0.246	0.075	bow
TE-40	145+50	04/09/2008	22191	205375.238	3560611.116	3217498.698	747517.937	29 03 42.40038	90 27 27.63619	-79.723	-78.794	0.188	0.057	bow
TE-40	145+50	04/09/2008	22192	205366.289	3560609.698	3217495.964	747517.542	29 03 42.31190	90 27 27.65294	-79.654	-78.724	0.257	0.078	bow
TE-40	145+50	04/09/2008	22193	205354.392	3560608.878	3217492.333	747517.343	29 03 42.19419	90 27 27.66321	-79.505	-78.575	0.406	0.124	bow
TE-40	145+50	04/09/2008	22194	205342.581	3560608.618	3217488.732	747517.314	29 03 42.07729	90 27 27.66715	-79.482	-78.552	0.429	0.131	bow
TE-40	145+50	04/09/2008	22195	205332.029	3560608.576	3217485.514	747517.346	29 03 41.97284	90 27 27.66853	-79.453	-78.523	0.458	0.14	bow
TE-40	145+50	04/09/2008	22196	205324.433	3560604.659	3217483.182	747516.184	29 03 41.89794	90 27 27.71332	-79.503	-78.573	0.407	0.124	bow

TE40 Topographic Survey Data

Project Number	Group	Date	Point #	Northing_LSZ NAD83	Easting_LSZ NAD83	Northing_UTM NAD83	Easting_UTM NAD83	Latitude_Geographic NAD83	Longitude_Geographic NAD83	Ellipsoid_Height	Geoid99_Height	Elevation_NAVD88	Elevation_NAVD88	Description
		(MM/DD/YYYY)		(ft)	(ft)	(m)	(m)			(ft)	(ft)	(ft)	(m)	
TE-40	145+50	04/09/2008	22197	205312.222	3560604.672	3217479.46	747516.24	29 03 41.77707	90 27 27.71422	-79.49	-78.56	0.42	0.128	bow
TE-40	145+50	04/09/2008	22198	205298.969	3560602.167	3217475.409	747515.532	29 03 41.64606	90 27 27.74359	-79.4	-78.471	0.51	0.155	bow
TE-40	145+50	04/09/2008	22199	205287.352	3560601.392	3217471.864	747515.345	29 03 41.53112	90 27 27.75332	-79.331	-78.401	0.579	0.176	bow
TE-40	145+50	04/09/2008	22200	205276.088	3560600.298	3217468.425	747515.06	29 03 41.41970	90 27 27.76662	-79.387	-78.457	0.523	0.159	bow
TE-40	145+50	04/09/2008	22201	205266.158	3560599.206	3217465.393	747514.769	29 03 41.32149	90 27 27.77978	-79.415	-78.485	0.494	0.151	bow
TE-40	145+50	04/09/2008	22202	205255.752	3560597.808	3217462.215	747514.387	29 03 41.21858	90 27 27.79642	-79.42	-78.49	0.489	0.149	150+00
TE-40	145+50	04/09/2008	22203	205247.181	3560596.781	3217459.598	747514.11	29 03 41.13381	90 27 27.80873	-79.399	-78.469	0.51	0.155	150+00
TE-40	145+50	04/09/2008	22204	205234.983	3560595.609	3217455.874	747513.805	29 03 41.01315	90 27 27.82299	-79.407	-78.477	0.502	0.153	150+00
TE-40	145+50	04/09/2008	22205	205222.351	3560594.044	3217452.016	747513.381	29 03 40.88823	90 27 27.84171	-79.466	-78.536	0.443	0.135	150+00
TE-40	145+50	04/09/2008	22206	205212.273	3560593.104	3217448.94	747513.137	29 03 40.78853	90 27 27.85317	-79.42	-78.491	0.488	0.149	150+00
TE-40	145+50	04/09/2008	22207	205200.524	3560592.192	3217445.354	747512.909	29 03 40.67230	90 27 27.86445	-79.406	-78.476	0.502	0.153	150+00
TE-40	145+50	04/09/2008	22208	205189.071	3560590.561	3217441.856	747512.461	29 03 40.55905	90 27 27.88381	-79.442	-78.512	0.466	0.142	150+00
TE-40	145+50	04/09/2008	22209	205176.017	3560588.6	3217437.868	747511.918	29 03 40.42997	90 27 27.90703	-79.429	-78.499	0.479	0.146	eom
TE-40	145+50	04/09/2008	22210	205168.47	3560587.796	3217435.563	747511.705	29 03 40.35533	90 27 27.91674	-79.385	-78.454	0.523	0.159	ng
TE-40	145+50	04/09/2008	22211	205155.533	3560586.661	3217431.615	747511.414	29 03 40.22735	90 27 27.93064	-78.888	-77.958	1.019	0.311	ng
TE-40	145+50	04/09/2008	22212	205141.509	3560585.582	3217427.335	747511.145	29 03 40.08860	90 27 27.94401	-78.372	-77.442	1.535	0.468	ng
TE-40	145+50	04/09/2008	22213	205129.178	3560583.923	3217423.568	747510.691	29 03 39.96666	90 27 27.96376	-77.746	-76.816	2.161	0.659	ng
TE-40	145+50	04/09/2008	22214	205121.716	3560583.367	3217421.291	747510.553	29 03 39.89284	90 27 27.97067	-77.133	-76.203	2.774	0.846	ng
TE-40	145+50	04/09/2008	22215	205117.804	3560582.345	3217420.094	747510.258	29 03 39.85419	90 27 27.98252	-77.469	-76.539	2.438	0.743	ng
TE-40	145+50	04/09/2008	22216	205104.617	3560580.778	3217416.067	747509.837	29 03 39.72377	90 27 28.00131	-77.439	-76.508	2.468	0.752	ng
TE-40	145+50	04/09/2008	22217	205091.23	3560580.317	3217411.984	747509.753	29 03 39.59128	90 27 28.00766	-77.664	-76.734	2.242	0.683	ng
TE-40	145+50	04/09/2008	22218	205080.56	3560579.229	3217408.727	747509.467	29 03 39.48574	90 27 28.02083	-77.806	-76.876	2.1	0.64	ng
TE-40	145+50	04/09/2008	22219	205071.355	3560576.943	3217405.911	747508.809	29 03 39.39479	90 27 28.04738	-77.88	-76.95	2.026	0.618	ng
TE-40	145+50	04/09/2008	22220	205059.314	3560576.233	3217402.237	747508.643	29 03 39.27565	90 27 28.05642	-77.961	-77.031	1.945	0.593	ng
TE-40	145+50	04/09/2008	22221	205047.425	3560575.529	3217398.609	747508.479	29 03 39.15802	90 27 28.06537	-77.916	-76.985	1.99	0.607	ng
TE-40	145+50	04/09/2008	22222	205035.609	3560573.976	3217395.001	747508.056	29 03 39.04117	90 27 28.08389	-77.999	-77.069	1.906	0.581	ng
TE-40	145+50	04/09/2008	22223	205023.76	3560571.645	3217391.378	747507.396	29 03 38.92405	90 27 28.11117	-78.082	-77.152	1.823	0.556	ng
TE-40	145+50	04/09/2008	22224	205011.412	3560571.211	3217387.612	747507.316	29 03 38.80185	90 27 28.11712	-78.134	-77.204	1.771	0.54	ng
TE-40	145+50	04/09/2008	22225	204999.143	3560569.325	3217383.864	747506.793	29 03 38.68054	90 27 28.13943	-78.12	-77.19	1.785	0.544	ng
TE-40	145+50	04/09/2008	22226	204985.578	3560568.094	3217379.723	747506.475	29 03 38.54635	90 27 28.15447	-78.123	-77.193	1.781	0.543	ng
TE-40	145+50	04/09/2008	22227	204971.156	3560565.856	3217375.317	747505.854	29 03 38.40375	90 27 28.18092	-78.115	-77.185	1.789	0.545	ng
TE-40	145+50	04/09/2008	22228	204957.073	3560565.178	3217371.021	747505.707	29 03 38.26439	90 27 28.18977	-78.101	-77.171	1.803	0.55	ng
TE-40	145+50	04/09/2008	22229	204942.626	3560563.762	3217366.61	747505.337	29 03 38.12149	90 27 28.20697	-78.053	-77.123	1.851	0.564	ng
TE-40	145+50	04/09/2008	22230	204928.788	3560562.251	3217362.385	747504.935	29 03 37.98462	90 27 28.22519	-78.09	-77.16	1.813	0.553	ng
TE-40	145+50	04/09/2008	22231	204914.692	3560559.962	3217358.078	747504.297	29 03 37.84526	90 27 28.25219	-78.183	-77.253	1.72	0.524	ng
TE-40	145+50	04/09/2008	22232	204902.068	3560558.794	3217354.225	747503.994	29 03 37.72038	90 27 28.26644	-78.181	-77.251	1.722	0.525	ng
TE-40	145+50	04/09/2008	22233	204889.337	3560557.768	3217350.339	747503.736	29 03 37.59443	90 27 28.27909	-78.172	-77.242	1.731	0.528	ng
TE-40	145+50	04/09/2008	22234	204876.064	3560556.047	3217346.285	747503.267	29 03 37.46317	90 27 28.29962	-78.079	-77.149	1.823	0.556	ng
TE-40	145+50	04/09/2008	22235	204862.367	3560554.995	3217342.105	747503.005	29 03 37.32766	90 27 28.31266	-78.157	-77.227	1.745	0.532	150+00
TE-40	145+50	04/09/2008	22236	204851.939	3560553.719	3217338.921	747502.66	29 03 37.22453	90 27 28.32793	-78.165	-77.235	1.737	0.529	150+00
TE-40	145+50	04/09/2008	22237	204840.142	3560552.185	3217335.318	747502.242	29 03 37.10786	90 27 28.34623	-78.132	-77.201	1.77	0.539	150+00
TE-40	145+50	04/09/2008	22238	204830.68	3560551.625	3217332.431	747502.112	29 03 37.01424	90 27 28.35335	-77.958	-77.028	1.944	0.593	eom
TE-40	145+50	04/09/2008	22239	204817.964	3560549.777	3217328.546	747501.602	29 03 36.88850	90 27 28.37527	-77.752	-76.822	2.149	0.655	ng
TE-40	145+50	04/09/2008	22240	204806.15	3560548.371	3217324.939	747501.224	29 03 36.77166	90 27 28.39213	-77.578	-76.648	2.323	0.708	ng
TE-40	145+50	04/09/2008	22241	204795.306	3560547.711	3217321.63	747501.069	29 03 36.66437	90 27 28.40050	-77.262	-76.332	2.639	0.804	ng
TE-40	145+50	04/09/2008	22242	204783.727	3560545.566	3217318.091	747500.464	29 03 36.54991	90 27 28.42566	-76.898	-75.968	3.003	0.915	ng
TE-40	145+50	04/09/2008	22243	204768.195	3560544.628	3217313.352	747500.244	29 03 36.39623	90 27 28.43757	-76.58	-75.649	3.321	1.012	ng
TE-40	145+50	04/09/2008	22244	204756.616	3560542.935	3217309.815	747499.777	29 03 36.28173	90 27 28.45764	-76.451	-75.521	3.449	1.051	ng

TE40 Topographic Survey Data

Project Number	Group	Date	Point #	Northing_LSZ NAD83	Easting_LSZ NAD83	Northing_UTM NAD83	Easting_UTM NAD83	Latitude_Geographic NAD83	Longitude_Geographic NAD83	Ellipsoid_Height	Geoid99_Height	Elevation_NAVD88	Elevation_NAVD88	Description
		(MM/DD/YYYY)		(ft)	(ft)	(m)	(m)			(ft)	(ft)	(ft)	(m)	
TE-40	145+50	04/09/2008	22245	204743.503	3560541.595	3217305.811	747499.424	29 03 36.15203	90 27 28.47386	-76.213	-75.282	3.687	1.124	ng
TE-40	145+50	04/09/2008	22246	204732.15	3560540.385	3217302.345	747499.103	29 03 36.03973	90 27 28.48847	-76.11	-75.179	3.79	1.155	ng
TE-40	145+50	04/09/2008	22247	204718.696	3560538.722	3217298.236	747498.653	29 03 35.90668	90 27 28.50837	-75.932	-75.001	3.968	1.209	ng
TE-40	145+50	04/09/2008	22248	204711.26	3560538.523	3217295.969	747498.624	29 03 35.83308	90 27 28.51125	-75.86	-74.929	4.04	1.231	ng
TE-40	145+50	04/09/2008	22249	204697.646	3560536.241	3217291.808	747497.986	29 03 35.69849	90 27 28.53813	-75.755	-74.825	4.144	1.263	ng
TE-40	145+00	04/09/2008	22250	204701.48	3560487.127	3217292.769	747482.997	29 03 35.74015	90 27 29.09116	-75.841	-74.91	4.059	1.237	ng
TE-40	145+00	04/09/2008	22251	204710.363	3560488.073	3217295.481	747483.248	29 03 35.82802	90 27 29.07973	-75.907	-74.976	3.993	1.217	ng
TE-40	145+00	04/09/2008	22252	204721.361	3560489.302	3217298.839	747483.576	29 03 35.93679	90 27 29.06494	-75.966	-75.036	3.934	1.199	ng
TE-40	145+00	04/09/2008	22253	204732.402	3560490.823	3217302.211	747483.993	29 03 36.04598	90 27 29.04685	-76.076	-75.146	3.824	1.166	ng
TE-40	145+00	04/09/2008	22254	204742.2	3560490.907	3217305.199	747483.977	29 03 36.14296	90 27 29.04506	-76.223	-75.293	3.677	1.121	ng
TE-40	145+00	04/09/2008	22255	204755.033	3560492.169	3217309.117	747484.307	29 03 36.26990	90 27 29.02974	-76.418	-75.487	3.483	1.062	ng
TE-40	145+00	04/09/2008	22256	204767.224	3560493.348	3217312.838	747484.615	29 03 36.39049	90 27 29.01541	-76.566	-75.635	3.335	1.017	ng
TE-40	145+00	04/09/2008	22257	204779.933	3560495.21	3217316.72	747485.128	29 03 36.51616	90 27 28.99334	-76.849	-75.918	3.052	0.93	ng
TE-40	145+00	04/09/2008	22258	204792.116	3560497.144	3217320.443	747485.666	29 03 36.63661	90 27 28.97050	-77.084	-76.154	2.817	0.859	ng
TE-40	145+00	04/09/2008	22259	204803.405	3560498.114	3217323.888	747485.914	29 03 36.74829	90 27 28.95860	-77.231	-76.301	2.67	0.814	ng
TE-40	145+00	04/09/2008	22260	204815.476	3560499.091	3217327.573	747486.161	29 03 36.86771	90 27 28.94655	-77.383	-76.452	2.519	0.768	ng
TE-40	145+00	04/09/2008	22261	204826.136	3560500.267	3217330.827	747486.474	29 03 36.97314	90 27 28.93238	-77.494	-76.564	2.408	0.734	ng
TE-40	145+00	04/09/2008	22262	204836.239	3560500.856	3217333.91	747486.611	29 03 37.07311	90 27 28.92488	-77.685	-76.755	2.217	0.676	ng
TE-40	145+00	04/09/2008	22263	204847.965	3560501.567	3217337.488	747486.778	29 03 37.18913	90 27 28.91586	-77.859	-76.929	2.043	0.623	eom
TE-40	145+00	04/09/2008	22264	204856.387	3560503.201	3217340.062	747487.24	29 03 37.27238	90 27 28.89672	-78.077	-77.147	1.825	0.556	ng
TE-40	145+00	04/09/2008	22265	204865.837	3560504.569	3217342.949	747487.617	29 03 37.36582	90 27 28.88050	-78.158	-77.227	1.745	0.532	ng
TE-40	145+00	04/09/2008	22266	204875.183	3560505.79	3217345.803	747487.95	29 03 37.45825	90 27 28.86594	-78.112	-77.181	1.791	0.546	ng
TE-40	145+00	04/09/2008	22267	204885.593	3560507.084	3217348.983	747488.3	29 03 37.56120	90 27 28.85046	-78.182	-77.252	1.721	0.525	ng
TE-40	145+00	04/09/2008	22268	204897.719	3560508.55	3217352.685	747488.695	29 03 37.68113	90 27 28.83290	-78.132	-77.202	1.771	0.54	ng
TE-40	145+00	04/09/2008	22269	204907.465	3560509.045	3217355.659	747488.805	29 03 37.77756	90 27 28.82648	-78.139	-77.209	1.764	0.538	ng
TE-40	145+00	04/09/2008	22270	204921.645	3560510.927	3217359.99	747489.318	29 03 37.91779	90 27 28.80406	-78.027	-77.096	1.877	0.572	ng
TE-40	145+00	04/09/2008	22271	204932.669	3560512.484	3217363.357	747489.746	29 03 38.02680	90 27 28.78557	-78.16	-77.229	1.744	0.532	ng
TE-40	145+00	04/09/2008	22272	204944.726	3560513.858	3217367.039	747490.114	29 03 38.14605	90 27 28.76905	-78.057	-77.127	1.847	0.563	ng
TE-40	145+00	04/09/2008	22273	204956.433	3560515.175	3217370.613	747490.466	29 03 38.26184	90 27 28.75320	-78.109	-77.179	1.795	0.547	ng
TE-40	145+00	04/09/2008	22274	204969.456	3560515.8	3217374.586	747490.601	29 03 38.39071	90 27 28.74504	-78.131	-77.201	1.773	0.54	ng
TE-40	145+00	04/09/2008	22275	204983.598	3560517.169	3217378.903	747490.958	29 03 38.53060	90 27 28.72840	-78.076	-77.146	1.829	0.557	ng
TE-40	145+00	04/09/2008	22276	204996.196	3560518.778	3217382.751	747491.395	29 03 38.65519	90 27 28.70919	-78.175	-77.245	1.73	0.527	ng
TE-40	145+00	04/09/2008	22277	205009.26	3560520.807	3217386.742	747491.959	29 03 38.78436	90 27 28.68520	-78.057	-77.127	1.848	0.563	ng
TE-40	145+00	04/09/2008	22278	205022.464	3560522.184	3217390.773	747492.322	29 03 38.91496	90 27 28.66855	-78.063	-77.133	1.842	0.561	ng
TE-40	145+00	04/09/2008	22279	205036.169	3560522.892	3217394.954	747492.48	29 03 39.05057	90 27 28.65939	-78.067	-77.137	1.839	0.561	ng
TE-40	145+00	04/09/2008	22280	205046.98	3560525.126	3217398.26	747493.115	29 03 39.15742	90 27 28.63329	-78.065	-77.135	1.841	0.561	ng
TE-40	145+00	04/09/2008	22281	205061.829	3560526.287	3217402.792	747493.406	29 03 39.30433	90 27 28.61894	-77.976	-77.046	1.93	0.588	ng
TE-40	145+00	04/09/2008	22282	205075.234	3560528.633	3217406.888	747494.064	29 03 39.43685	90 27 28.59135	-77.797	-76.867	2.109	0.643	ng
TE-40	145+00	04/09/2008	22283	205088.26	3560529.337	3217410.862	747494.224	29 03 39.56574	90 27 28.58230	-77.53	-76.6	2.377	0.725	ng
TE-40	145+00	04/09/2008	22284	205100.817	3560530.594	3217414.696	747494.554	29 03 39.68995	90 27 28.56705	-77.434	-76.504	2.473	0.754	ng
TE-40	145+00	04/09/2008	22285	205113.483	3560531.363	3217418.56	747494.734	29 03 39.81527	90 27 28.55730	-77.53	-76.6	2.377	0.725	ng
TE-40	145+00	04/09/2008	22286	205125.648	3560533.567	3217422.278	747495.355	29 03 39.93553	90 27 28.53142	-77.612	-76.682	2.295	0.7	ng
TE-40	145+00	04/09/2008	22287	205133.152	3560535.185	3217424.573	747495.816	29 03 40.00969	90 27 28.51254	-77.09	-76.161	2.817	0.859	ng
TE-40	145+00	04/09/2008	22288	205141.327	3560534.855	3217427.064	747495.681	29 03 40.09064	90 27 28.51556	-77.757	-76.827	2.151	0.656	ng
TE-40	145+00	04/09/2008	22289	205151.138	3560536.045	3217430.06	747496.002	29 03 40.18767	90 27 28.50131	-78.245	-77.315	1.663	0.507	ng
TE-40	145+00	04/09/2008	22290	205162.641	3560538.784	3217433.578	747496.788	29 03 40.30133	90 27 28.46946	-78.591	-77.66	1.317	0.401	ng
TE-40	145+00	04/09/2008	22291	205174.264	3560538.337	3217437.12	747496.602	29 03 40.41642	90 27 28.47349	-78.863	-77.933	1.045	0.319	ng
TE-40	145+00	04/09/2008	22292	205191.141	3560540.402	3217442.274	747497.16	29 03 40.58333	90 27 28.44877	-79.512	-78.583	0.396	0.121	eom

TE40 Topographic Survey Data

Project Number	Group	Date	Point #	Northing_LSZ NAD83	Easting_LSZ NAD83	Northing_UTM NAD83	Easting_UTM NAD83	Latitude_Geographic NAD83	Longitude_Geographic NAD83	Ellipsoid_Height	Geoid99_Height	Elevation_NAVD88	Elevation_NAVD88	Description
		(MM/DD/YYYY)		(ft)	(ft)	(m)	(m)			(ft)	(ft)	(ft)	(m)	
TE-40	145+00	04/09/2008	22293	205203.441	3560541.777	3217446.029	747497.527	29 03 40.70499	90 27 28.43222	-79.503	-78.573	0.406	0.124	bow
TE-40	145+00	04/09/2008	22294	205216.409	3560543.273	3217449.989	747497.928	29 03 40.83325	90 27 28.41425	-79.505	-78.574	0.404	0.123	bow
TE-40	145+00	04/09/2008	22295	205227.238	3560544.341	3217453.295	747498.208	29 03 40.94036	90 27 28.40129	-79.464	-78.534	0.445	0.136	bow
TE-40	145+00	04/09/2008	22296	205239.032	3560546.093	3217456.898	747498.692	29 03 41.05698	90 27 28.38053	-79.635	-78.705	0.274	0.084	bow
TE-40	145+00	04/09/2008	22297	205250.103	3560547.25	3217460.278	747498.998	29 03 41.16649	90 27 28.36654	-79.55	-78.62	0.359	0.109	bow
TE-40	145+00	04/09/2008	22298	205259.52	3560548.308	3217463.153	747499.28	29 03 41.25963	90 27 28.35381	-79.557	-78.627	0.353	0.108	bow
TE-40	145+00	04/09/2008	22299	205269.317	3560549.138	3217466.144	747499.492	29 03 41.35655	90 27 28.34362	-79.584	-78.654	0.326	0.099	bow
TE-40	145+00	04/09/2008	22300	205282.076	3560550.622	3217470.04	747499.89	29 03 41.48274	90 27 28.32580	-79.552	-78.622	0.358	0.109	bow
TE-40	145+00	04/09/2008	22301	205292.36	3560551.607	3217473.179	747500.147	29 03 41.58446	90 27 28.31381	-79.574	-78.645	0.336	0.102	bow
TE-40	145+00	04/09/2008	22302	205303.138	3560553.101	3217476.471	747500.556	29 03 41.69104	90 27 28.29605	-79.589	-78.66	0.321	0.098	bow
TE-40	145+00	04/09/2008	22303	205314.112	3560554.294	3217479.822	747500.873	29 03 41.79959	90 27 28.28167	-79.62	-78.69	0.291	0.089	bow
TE-40	145+00	04/09/2008	22304	205325.669	3560555.241	3217483.349	747501.113	29 03 41.91392	90 27 28.27000	-79.635	-78.705	0.276	0.084	bow
TE-40	145+00	04/09/2008	22305	205336.93	3560556.442	3217486.787	747501.431	29 03 42.02530	90 27 28.25550	-79.617	-78.687	0.294	0.09	bow
TE-40	145+00	04/09/2008	22306	205348.23	3560557.795	3217490.238	747501.796	29 03 42.13706	90 27 28.23928	-79.636	-78.707	0.275	0.084	bow
TE-40	145+00	04/09/2008	22307	205361.109	3560559.055	3217494.17	747502.125	29 03 42.26445	90 27 28.22398	-79.627	-78.698	0.284	0.087	bow
TE-40	145+00	04/09/2008	22308	205373.104	3560560.857	3217497.834	747502.624	29 03 42.38306	90 27 28.20264	-79.636	-78.706	0.276	0.084	bow
TE-40	145+00	04/09/2008	22309	205384.48	3560562.188	3217501.308	747502.981	29 03 42.49557	90 27 28.18667	-79.658	-78.728	0.254	0.077	bow
TE-40	145+00	04/09/2008	22310	205395.486	3560562.731	3217504.665	747503.1	29 03 42.60448	90 27 28.17960	-79.738	-78.808	0.174	0.053	bow
TE-40	145+00	04/09/2008	22311	205407.532	3560564.375	3217508.345	747503.55	29 03 42.72360	90 27 28.16004	-79.82	-78.89	0.092	0.028	bow
TE-40	145+00	04/09/2008	22312	205419.344	3560565.681	3217511.951	747503.898	29 03 42.84043	90 27 28.14431	-79.869	-78.94	0.043	0.013	bow
TE-40	145+00	04/09/2008	22313	205429.913	3560567.108	3217515.18	747504.288	29 03 42.94494	90 27 28.12732	-79.949	-79.019	-0.036	-0.011	bow
TE-40	145+00	04/09/2008	22314	205441.732	3560567.991	3217518.786	747504.507	29 03 43.06187	90 27 28.11636	-80.02	-79.09	-0.107	-0.033	bow
TE-40	145+00	04/09/2008	22315	205453.126	3560569.833	3217522.268	747505.021	29 03 43.17453	90 27 28.09462	-80.194	-79.264	-0.281	-0.086	bow
TE-40	145+00	04/09/2008	22316	205466.587	3560570.92	3217526.376	747505.295	29 03 43.30770	90 27 28.08122	-80.681	-79.751	-0.768	-0.234	bow
TE-40	145+00	04/09/2008	22317	205474.028	3560571.049	3217528.645	747505.303	29 03 43.38134	90 27 28.07912	-80.997	-80.068	-1.084	-0.33	bow
TE-40	145+00	04/09/2008	22318	205483.812	3560573.283	3217531.637	747505.942	29 03 43.47803	90 27 28.05311	-80.832	-79.902	-0.918	-0.28	bow
TE-40	145+00	04/09/2008	22319	205494.43	3560573.864	3217534.877	747506.074	29 03 43.58309	90 27 28.04565	-80.215	-79.285	-0.301	-0.092	bow
TE-40	145+00	04/09/2008	22320	205505.578	3560575.357	3217538.282	747506.482	29 03 43.69334	90 27 28.02787	-80.099	-79.169	-0.185	-0.056	bow
TE-40	145+00	04/09/2008	22321	205516.357	3560576.17	3217541.571	747506.684	29 03 43.79998	90 27 28.01778	-79.974	-79.045	-0.06	-0.018	bow
TE-40	145+00	04/09/2008	22322	205527.062	3560577.868	3217544.842	747507.156	29 03 43.90582	90 27 27.99773	-79.881	-78.952	0.033	0.01	bow
TE-40	145+00	04/09/2008	22323	205538.361	3560578.694	3217548.29	747507.36	29 03 44.01761	90 27 27.98745	-80.008	-79.078	-0.093	-0.028	bow
TE-40	145+00	04/09/2008	22324	205552.016	3560580.082	3217552.459	747507.725	29 03 44.15267	90 27 27.97063	-79.868	-78.938	0.047	0.014	bow
TE-40	145+00	04/09/2008	22325	205563.829	3560581.263	3217556.065	747508.035	29 03 44.26952	90 27 27.95631	-79.853	-78.924	0.062	0.019	bow
TE-40	145+00	04/09/2008	22326	205573.997	3560582.437	3217559.17	747508.35	29 03 44.37009	90 27 27.94221	-79.874	-78.945	0.041	0.012	bow
TE-40	145+00	04/09/2008	22327	205583.68	3560584.175	3217562.13	747508.839	29 03 44.46581	90 27 27.92179	-79.919	-78.99	-0.004	-0.001	bow
TE-40	145+00	04/09/2008	22328	205597.537	3560585.117	3217566.358	747509.067	29 03 44.60291	90 27 27.90999	-79.911	-78.981	0.005	0.002	bow
TE-40	145+00	04/09/2008	22329	205609.245	3560586.849	3217569.935	747509.545	29 03 44.71868	90 27 27.88946	-79.904	-78.974	0.012	0.004	bow
TE-40	145+00	04/09/2008	22330	205620.346	3560587.047	3217573.32	747509.559	29 03 44.82855	90 27 27.88628	-79.954	-79.025	-0.038	-0.012	bow
TE-40	Misc.	04/09/2008	22331	205210.701	3560751.028	3217449.131	747561.289	29 03 40.76102	90 27 26.07399	-79.371	-78.441	0.536	0.163	eom
TE-40	Misc.	04/09/2008	22332	205209.234	3560741.694	3217448.644	747558.45	29 03 40.74721	90 27 26.17928	-79.471	-78.54	0.437	0.133	eom
TE-40	Misc.	04/09/2008	22333	205201.768	3560731.634	3217446.325	747555.414	29 03 40.67406	90 27 26.29327	-79.299	-78.37	0.608	0.185	eom
TE-40	Misc.	04/09/2008	22334	205194.346	3560728.145	3217444.048	747554.382	29 03 40.60086	90 27 26.33322	-79.351	-78.421	0.556	0.169	eom
TE-40	Misc.	04/09/2008	22335	205181.876	3560733.68	3217440.27	747556.123	29 03 40.47700	90 27 26.27193	-79.302	-78.373	0.605	0.184	eom
TE-40	147+00	04/09/2008	22336	205169.148	3560738.968	3217436.412	747557.789	29 03 40.35060	90 27 26.21345	-79.317	-78.387	0.59	0.18	eom
TE-40	Misc.	04/09/2008	22337	205159.648	3560743.791	3217433.536	747559.299	29 03 40.25619	90 27 26.15992	-79.326	-78.396	0.581	0.177	eom
TE-40	Misc.	04/09/2008	22338	205150.237	3560750.467	3217430.695	747561.375	29 03 40.16253	90 27 26.08552	-79.318	-78.389	0.588	0.179	eom
TE-40	Misc.	04/09/2008	22339	205193.855	3560673.381	3217443.666	747537.689	29 03 40.60014	90 27 26.95028	-79.371	-78.441	0.537	0.164	eom
TE-40	Misc.	04/09/2008	22340	205190.578	3560683.901	3217442.711	747540.91	29 03 40.56690	90 27 26.83203	-79.448	-78.517	0.46	0.14	eom

TE40 Topographic Survey Data

Project Number	Group	Date	Point #	Northing_LSZ NAD83	Easting_LSZ NAD83	Northing_UTM NAD83	Easting_UTM NAD83	Latitude_Geographic NAD83	Longitude_Geographic NAD83	Ellipsoid_Height	Geoid99_Height	Elevation_NAVD88	Elevation_NAVD88	Description
		(MM/DD/YYYY)		(ft)	(ft)	(m)	(m)			(ft)	(ft)	(ft)	(m)	
TE-40	Misc.	04/09/2008	22341	205191.189	3560693.962	3217442.94	747543.975	29 03 40.57219	90 27 26.71862	-79.405	-78.475	0.502	0.153	eom
TE-40	Misc.	04/09/2008	22342	205183.237	3560699.424	3217440.539	747545.674	29 03 40.49306	90 27 26.65777	-79.362	-78.432	0.545	0.166	eom
TE-40	Misc.	04/09/2008	22343	205172.33	3560709.034	3217437.255	747548.65	29 03 40.38436	90 27 26.55043	-79.336	-78.406	0.571	0.174	eom
TE-40	Misc.	04/09/2008	22344	205161.933	3560716.133	3217434.115	747550.858	29 03 40.28091	90 27 26.47135	-79.282	-78.352	0.625	0.191	eom
TE-40	Misc.	04/09/2008	22345	205148.65	3560722.261	3217430.092	747552.782	29 03 40.14895	90 27 26.40345	-79.274	-78.344	0.633	0.193	eom
TE-40	Misc.	04/09/2008	22346	205136.292	3560732.669	3217426.369	747556.008	29 03 40.02583	90 27 26.28725	-79.314	-78.384	0.592	0.18	eom
TE-40	Misc.	04/09/2008	22347	205178.013	3560709.27	3217438.988	747548.697	29 03 40.44060	90 27 26.54729	-79.387	-78.457	0.52	0.158	bow
TE-40	Misc.	04/09/2008	22348	205183.494	3560715.009	3217440.684	747550.424	29 03 40.49443	90 27 26.48215	-79.469	-78.54	0.438	0.134	bow
TE-40	Misc.	04/09/2008	22349	205190.914	3560722.256	3217442.976	747552.602	29 03 40.56733	90 27 26.39986	-79.431	-78.501	0.476	0.145	bow
TE-40	Misc.	04/09/2008	22350	205130.975	3560769.442	3217424.904	747567.241	29 03 39.97041	90 27 25.87339	-79.213	-78.283	0.693	0.211	eom
TE-40	Misc.	04/09/2008	22351	205109.121	3560757.551	3217418.191	747563.709	29 03 39.75498	90 27 26.00924	-79.356	-78.426	0.55	0.168	eom
TE-40	Misc.	04/09/2008	22352	205113.006	3560761.843	3217419.393	747565.001	29 03 39.79311	90 27 25.96055	-79.578	-78.647	0.328	0.1	bow
TE-40	Misc.	04/09/2008	22353	205117.825	3560768.795	3217420.892	747567.1	29 03 39.84029	90 27 25.88181	-79.405	-78.475	0.501	0.153	bow
TE-40	Misc.	04/09/2008	22354	205083.389	3560814.049	3217410.586	747581.042	29 03 39.49598	90 27 25.37491	-79.447	-78.517	0.458	0.14	eom
TE-40	Misc.	04/09/2008	22355	205076.734	3560812.521	3217408.551	747580.605	29 03 39.43022	90 27 25.39270	-79.446	-78.516	0.459	0.14	bow
TE-40	Misc.	04/09/2008	22356	205069.691	3560810.077	3217406.393	747579.889	29 03 39.36068	90 27 25.42084	-79.496	-78.566	0.409	0.125	bow
TE-40	Misc.	04/09/2008	22357	205062.233	3560807.749	3217404.109	747579.211	29 03 39.28703	90 27 25.44771	-79.226	-78.297	0.678	0.207	eom
TE-40	Misc.	04/09/2008	22358	205031.032	3560858.127	3217394.811	747594.702	29 03 38.97435	90 27 24.88280	-79.672	-78.741	0.232	0.071	eom
TE-40	Misc.	04/09/2008	22359	205035.328	3560862.316	3217396.139	747595.961	29 03 39.01656	90 27 24.83523	-80.32	-79.389	-0.416	-0.127	bow
TE-40	Misc.	04/09/2008	22360	205037.225	3560865.296	3217396.73	747596.861	29 03 39.03512	90 27 24.80149	-79.738	-78.808	0.166	0.051	bow
TE-40	Misc.	04/09/2008	22361	205041.821	3560869.351	3217398.148	747598.078	29 03 39.08031	90 27 24.75541	-79.587	-78.657	0.317	0.097	bow
TE-40	Misc.	04/09/2008	22362	205045.853	3560874.551	3217399.399	747599.646	29 03 39.11983	90 27 24.69647	-79.317	-78.387	0.587	0.179	eom
TE-40	Misc.	04/09/2008	22363	205014.721	3560912.055	3217390.068	747611.212	29 03 38.80881	90 27 24.27661	-79.108	-78.178	0.795	0.242	eom
TE-40	Misc.	04/09/2008	22364	205010.569	3560909.439	3217388.791	747610.432	29 03 38.76790	90 27 24.30644	-79.195	-78.265	0.708	0.216	bow
TE-40	Misc.	04/09/2008	22365	205006.264	3560907.382	3217387.47	747609.823	29 03 38.72544	90 27 24.32998	-79.22	-78.29	0.683	0.208	bow
TE-40	Misc.	04/09/2008	22366	205002.98	3560905.929	3217386.462	747609.394	29 03 38.69304	90 27 24.34664	-79.406	-78.475	0.497	0.151	bow
TE-40	Misc.	04/09/2008	22367	205000.302	3560904.138	3217385.638	747608.859	29 03 38.66667	90 27 24.36705	-79.23	-78.3	0.673	0.205	eom
TE-40	Misc.	04/09/2008	22368	204950.371	3560926.345	3217370.51	747615.841	29 03 38.17072	90 27 24.12115	-79.427	-78.497	0.475	0.145	eom
TE-40	Misc.	04/09/2008	22369	204950.512	3560930.207	3217370.57	747617.018	29 03 38.17182	90 27 24.07762	-79.675	-78.744	0.227	0.069	bow
TE-40	Misc.	04/09/2008	22370	204950.104	3560935.167	3217370.466	747618.532	29 03 38.16741	90 27 24.02178	-79.612	-78.681	0.29	0.088	bow
TE-40	Misc.	04/09/2008	22371	204950.266	3560939.87	3217370.536	747619.965	29 03 38.16865	90 27 23.96877	-79.643	-78.713	0.259	0.079	bow
TE-40	Misc.	04/09/2008	22372	204950.638	3560945.512	3217370.673	747621.684	29 03 38.17191	90 27 23.90518	-79.571	-78.641	0.331	0.101	bow
TE-40	Misc.	04/09/2008	22373	204950.221	3560946.197	3217370.549	747621.894	29 03 38.16773	90 27 23.89749	-79.389	-78.458	0.513	0.156	eom
TE-40	Misc.	04/09/2008	22374	204920.774	3560952.98	3217361.6	747624.087	29 03 37.87572	90 27 23.82361	-79.378	-78.448	0.523	0.159	eom
TE-40	Misc.	04/09/2008	22375	204919.852	3560946.797	3217361.293	747622.206	29 03 37.86706	90 27 23.89335	-79.261	-78.331	0.64	0.195	bow
TE-40	Misc.	04/09/2008	22376	204919.47	3560940.323	3217361.149	747620.234	29 03 37.86377	90 27 23.96633	-79.229	-78.299	0.672	0.205	bow
TE-40	Misc.	04/09/2008	22377	204919.186	3560932.539	3217361.03	747617.862	29 03 37.86154	90 27 24.05405	-79.563	-78.633	0.338	0.103	bow
TE-40	Misc.	04/09/2008	22378	204918.574	3560927.793	3217360.823	747616.418	29 03 37.85584	90 27 24.10758	-79.433	-78.503	0.468	0.143	eom
TE-40	Misc.	04/09/2008	22379	204882.08	3560925.793	3217349.689	747615.963	29 03 37.49474	90 27 24.13325	-79.159	-78.23	0.741	0.226	eom
TE-40	Misc.	04/09/2008	22380	204881.981	3560930.431	3217349.678	747617.377	29 03 37.49341	90 27 24.08101	-78.99	-78.061	0.91	0.277	bow
TE-40	Misc.	04/09/2008	22381	204881.517	3560934.88	3217349.556	747618.736	29 03 37.48848	90 27 24.03092	-78.885	-77.955	1.015	0.309	bow
TE-40	Misc.	04/09/2008	22382	204880.069	3560942.586	3217349.147	747621.091	29 03 37.47356	90 27 23.94423	-78.721	-77.792	1.179	0.359	bow
TE-40	Misc.	04/09/2008	22383	204878.986	3560952.205	3217348.858	747624.028	29 03 37.46211	90 27 23.83594	-78.833	-77.903	1.067	0.325	bow
TE-40	149+50	04/09/2008	22384	204878.695	3560957.603	3217348.792	747625.675	29 03 37.45882	90 27 23.77515	-79.137	-78.208	0.763	0.233	eom
TE-40	Misc.	04/09/2008	22385	204835.152	3560950.695	3217335.488	747623.754	29 03 37.02831	90 27 23.85673	-78.377	-77.448	1.522	0.464	eom
TE-40	Misc.	04/09/2008	22386	204834.517	3560942.851	3217335.261	747621.365	29 03 37.02262	90 27 23.94517	-78.284	-77.354	1.615	0.492	bow
TE-40	Misc.	04/09/2008	22387	204832.857	3560934.045	3217334.718	747618.688	29 03 37.00685	90 27 24.04452	-78.257	-77.327	1.642	0.5	bow
TE-40	Misc.	04/09/2008	22388	204832.602	3560924.313	3217334.599	747615.722	29 03 37.00506	90 27 24.15419	-78.379	-77.449	1.52	0.463	bow

TE40 Topographic Survey Data

Project Number	Group	Date	Point #	Northing_LSZ NAD83	Easting_LSZ NAD83	Northing_UTM NAD83	Easting_UTM NAD83	Latitude_Geographic NAD83	Longitude_Geographic NAD83	Ellipsoid_Height	Geoid99_Height	Elevation_NAVD88	Elevation_NAVD88	Description
		(MM/DD/YYYY)		(ft)	(ft)	(m)	(m)			(ft)	(ft)	(ft)	(m)	
TE-40	Misc.	04/09/2008	22389	204832.485	3560919.239	3217334.541	747614.175	29 03 37.00429	90 27 24.21137	-78.453	-77.524	1.446	0.441	eom
TE-40	Misc.	04/09/2008	22390	204810.197	3560917.737	3217327.74	747613.812	29 03 36.78377	90 27 24.23022	-78.123	-77.193	1.776	0.541	ng
TE-40	Misc.	04/09/2008	22391	204808.45	3560928.671	3217327.254	747617.153	29 03 36.76565	90 27 24.10718	-78.045	-77.115	1.854	0.565	ng
TE-40	Misc.	04/09/2008	22392	204807.995	3560936.445	3217327.148	747619.525	29 03 36.76056	90 27 24.01963	-77.961	-77.031	1.938	0.591	ng
TE-40	Misc.	04/09/2008	22393	204807.652	3560939.376	3217327.056	747620.42	29 03 36.75694	90 27 23.98663	-78.024	-77.094	1.875	0.572	ng
TE-40	Misc.	04/09/2008	22394	204807.112	3560944.406	3217326.913	747621.956	29 03 36.75121	90 27 23.93001	-77.922	-76.991	1.977	0.603	ng
TE-40	Misc.	04/09/2008	22395	204805.896	3560953.27	3217326.58	747624.663	29 03 36.73850	90 27 23.83024	-77.942	-77.012	1.957	0.596	ng
TE-40	Misc.	04/09/2008	22396	204803.988	3560961.655	3217326.034	747627.227	29 03 36.71898	90 27 23.73594	-77.842	-76.912	2.057	0.627	ng
TE-40	Misc.	04/09/2008	22397	204779.36	3560969.646	3217318.56	747629.768	29 03 36.47458	90 27 23.64803	-77.173	-76.243	2.725	0.831	ng
TE-40	Misc.	04/09/2008	22398	204776.862	3560962.72	3217317.769	747627.667	29 03 36.45038	90 27 23.72628	-77.182	-76.252	2.716	0.828	ng
TE-40	Misc.	04/09/2008	22399	204775.731	3560959.197	3217317.409	747626.598	29 03 36.43945	90 27 23.76607	-77.728	-76.798	2.17	0.661	ng
TE-40	Misc.	04/09/2008	22400	204773.024	3560951.65	3217316.552	747624.309	29 03 36.41322	90 27 23.85133	-77.526	-76.596	2.372	0.723	ng
TE-40	Misc.	04/09/2008	22401	204769.653	3560937.189	3217315.462	747619.914	29 03 36.38095	90 27 24.01455	-77.461	-76.531	2.437	0.743	ng
TE-40	Misc.	04/09/2008	22402	204769.993	3560923.234	3217315.507	747615.659	29 03 36.38537	90 27 24.17175	-77.408	-76.478	2.49	0.759	ng
TE-40	Misc.	04/09/2008	22403	204740.272	3560913.218	3217306.404	747612.731	29 03 36.09192	90 27 24.28716	-76.809	-75.879	3.089	0.942	ng
TE-40	Misc.	04/09/2008	22404	204736.395	3560922.369	3217305.26	747615.538	29 03 36.05285	90 27 24.18439	-76.979	-76.048	2.919	0.89	ng
TE-40	Misc.	04/09/2008	22405	204732.354	3560933.326	3217304.075	747618.895	29 03 36.01201	90 27 24.06129	-77.208	-76.277	2.69	0.82	ng
TE-40	Misc.	04/09/2008	22406	204731.529	3560936.167	3217303.836	747619.765	29 03 36.00363	90 27 24.02935	-77.114	-76.183	2.784	0.849	ng
TE-40	Misc.	04/09/2008	22407	204728.279	3560943.055	3217302.874	747621.878	29 03 35.97094	90 27 23.95203	-76.746	-75.817	3.151	0.96	ng
TE-40	Misc.	04/09/2008	22408	204721.943	3560953.657	3217300.987	747625.137	29 03 35.90741	90 27 23.83312	-76.665	-75.735	3.232	0.985	ng
TE-40	Misc.	04/09/2008	22409	204695.476	3560941.824	3217292.868	747621.642	29 03 35.64631	90 27 23.96872	-76.401	-75.47	3.496	1.066	ng
TE-40	Misc.	04/09/2008	22410	204697.327	3560930.906	3217293.386	747618.306	29 03 35.66546	90 27 24.09157	-76.383	-75.453	3.514	1.071	ng
TE-40	Misc.	04/09/2008	22411	204698.81	3560921.995	3217293.801	747615.583	29 03 35.68082	90 27 24.19184	-76.761	-75.831	3.136	0.956	ng
TE-40	Misc.	04/09/2008	22412	204699.562	3560917.312	3217294.01	747614.152	29 03 35.68862	90 27 24.24454	-76.988	-76.058	2.909	0.887	ng
TE-40	Misc.	04/09/2008	22413	204700.612	3560912.878	3217294.311	747612.796	29 03 35.69935	90 27 24.29441	-77.01	-76.08	2.887	0.88	ng
TE-40	Misc.	04/09/2008	22414	204701.139	3560908.905	3217294.455	747611.583	29 03 35.70486	90 27 24.33912	-76.503	-75.573	3.394	1.034	ng
TE-40	Misc.	04/09/2008	22415	204702.01	3560899.883	3217294.682	747608.828	29 03 35.71417	90 27 24.44070	-76.337	-75.407	3.56	1.085	ng
TE-40	149+00	04/09/2008	22416	204703.546	3560888.494	3217295.102	747605.35	29 03 35.73024	90 27 24.56888	-76.141	-75.211	3.756	1.145	ng
TE-40	Misc.	04/09/2008	22417	204679.457	3560876.857	3217287.709	747601.904	29 03 35.49266	90 27 24.70207	-76.026	-75.096	3.871	1.18	ng
TE-40	149+00	04/09/2008	22418	204675.386	3560887.82	3217286.515	747605.264	29 03 35.45153	90 27 24.57890	-76.286	-75.356	3.611	1.101	ng
TE-40	Misc.	04/09/2008	22419	204672.428	3560898.2	3217285.657	747608.441	29 03 35.42146	90 27 24.46221	-76.51	-75.579	3.387	1.032	ng
TE-40	Misc.	04/09/2008	22420	204670.036	3560910.07	3217284.978	747612.07	29 03 35.39688	90 27 24.32868	-76.571	-75.64	3.326	1.014	ng
TE-40	Misc.	04/09/2008	22421	204669.021	3560918.316	3217284.704	747614.588	29 03 35.38621	90 27 24.23586	-76.63	-75.7	3.266	0.995	ng
TE-40	Misc.	04/09/2008	22422	204668.522	3560923.49	3217284.573	747616.167	29 03 35.38088	90 27 24.17761	-76.607	-75.677	3.289	1.002	ng
TE-40	149+50	04/09/2008	22423	204670.039	3560932.672	3217285.075	747618.96	29 03 35.39520	90 27 24.07403	-76.098	-75.168	3.798	1.158	ng
TE-40	Misc.	04/09/2008	22424	204642.957	3560936.133	3217276.833	747620.13	29 03 35.12685	90 27 24.03737	-75.962	-75.032	3.934	1.199	ng
TE-40	Misc.	04/09/2008	22425	204642.767	3560929.951	3217276.749	747618.246	29 03 35.12544	90 27 24.10704	-76.035	-75.105	3.861	1.177	ng
TE-40	Misc.	04/09/2008	22426	204642.221	3560921.626	3217276.547	747615.711	29 03 35.12066	90 27 24.20088	-75.941	-75.011	3.955	1.205	ng
TE-40	Misc.	04/09/2008	22427	204642.471	3560910.424	3217276.576	747612.295	29 03 35.12399	90 27 24.32707	-75.921	-74.991	3.975	1.212	ng
TE-40	Misc.	04/09/2008	22428	204643.198	3560897.991	3217276.745	747608.501	29 03 35.13213	90 27 24.46708	-76.035	-75.105	3.861	1.177	ng
TE-40	Misc.	04/09/2008	22429	204643.1	3560892.522	3217276.692	747606.834	29 03 35.13157	90 27 24.52871	-76.277	-75.347	3.619	1.103	ng
TE-40	Misc.	04/09/2008	22430	204643.321	3560887.892	3217276.739	747605.422	29 03 35.13411	90 27 24.58085	-76.306	-75.376	3.59	1.094	ng
TE-40	Misc.	04/09/2008	22431	204644.181	3560878.095	3217276.96	747602.432	29 03 35.14336	90 27 24.69116	-76.046	-75.116	3.85	1.173	ng
TE-40	Misc.	04/09/2008	22432	204647.534	3560865.255	3217277.928	747598.503	29 03 35.17753	90 27 24.83554	-75.899	-74.969	3.997	1.218	ng
TE-40	Misc.	04/09/2008	22433	206430.199	3554358.278	3217793.765	745607.218	29 03 53.31130	90 28 37.99787	-75.745	-	4.223	1.287	ck 310

Geographic Survey Data Exported from TGO Software

Geographic Survey Data Exported From TGO Software

Point #	Latitude	Longitude	Height	Description
2				105+00
3				105+00
4				110+00
5				110+00
6				125+00
7				125+00
8				130+00
9				130+00
10				145+00
11				145+00
12				150+00
13				150+00
14	29º03'42.05982"N	90º28'13.64702"W	-75.718	ng
15	29º03'42.15735"N	90º28'13.63443"W	-75.466	ng
16	29º03'42.25952"N	90º28'13.62100"W	-75.722	ng
17	29º03'42.35812"N	90º28'13.62982"W	-75.808	ng
18	29º03'42.46049"N	90º28'13.61576"W	-75.909	ng
19	29º03'42.56685"N	90º28'13.58729"W	-75.954	ng
20	29º03'42.65764"N	90º28'13.55729"W	-76.087	ng
21	29º03'42.75223"N	90º28'13.55986"W	-76.208	ng
22	29º03'42.85302"N	90º28'13.55206"W	-76.244	ng
23	29º03'42.96068"N	90º28'13.53792"W	-76.331	ng
24	29º03'43.05996"N	90º28'13.51353"W	-76.406	ng
25	29º03'43.16275"N	90º28'13.50426"W	-76.471	ng
26	29º03'43.26140"N	90º28'13.50124"W	-76.538	ng
27	29º03'43.35659"N	90º28'13.48966"W	-76.627	ng
28	29º03'43.45817"N	90º28'13.46400"W	-76.675	ng
29	29º03'43.54532"N	90º28'13.45308"W	-76.752	ng
30	29º03'43.63825"N	90º28'13.43931"W	-76.831	ng
31	29º03'43.73422"N	90º28'13.41556"W	-76.89	ng
32	29º03'43.82705"N	90º28'13.41377"W	-76.938	ng
33	29º03'43.92925"N	90º28'13.40989"W	-76.973	ng
34	29º03'44.04136"N	90º28'13.38858"W	-77.04	ng
35	29º03'44.14571"N	90º28'13.38149"W	-77.202	ng
36	29º03'44.23744"N	90º28'13.37004"W	-77.236	ng
37	29º03'44.33025"N	90º28'13.34448"W	-77.306	ng
38	29º03'44.42450"N	90º28'13.33830"W	-77.306	ng
39	29º03'44.51899"N	90º28'13.32802"W	-77.336	ng
40	29º03'44.62110"N	90º28'13.31735"W	-77.416	ng
41	29º03'44.72283"N	90º28'13.30511"W	-77.43	ng
42	29º03'44.82187"N	90º28'13.29444"W	-77.455	ng
43	29º03'44.92076"N	90º28'13.26848"W	-77.427	ng
44	29º03'45.00500"N	90º28'13.25998"W	-77.593	ng
45	29º03'45.11557"N	90º28'13.25713"W	-77.623	ng
46	29º03'45.21572"N	90º28'13.24699"W	-77.739	ng
47	29º03'45.30605"N	90º28'13.23495"W	-77.675	ng
48	29º03'45.40684"N	90º28'13.23868"W	-77.788	ng
49	29º03'45.49170"N	90º28'13.21189"W	-77.793	ng
50	29º03'45.60241"N	90º28'13.17828"W	-77.976	eow
51	29º03'45.70055"N	90º28'13.17041"W	-78.363	bow
52	29º03'45.79774"N	90º28'13.16385"W	-78.243	bow

Geographic Survey Data Exported From TGO Software

Point #	Latitude	Longitude	Height	Description
53	29º03'45.91230"N	90º28'13.14219"W	-78.394	bow
54	29º03'46.01125"N	90º28'13.13272"W	-78.648	bow
55	29º03'46.10762"N	90º28'13.12291"W	-78.62	bow
56	29º03'46.20777"N	90º28'13.11837"W	-78.666	bow
57	29º03'46.29888"N	90º28'13.10210"W	-78.711	bow
58	29º03'46.38712"N	90º28'13.09716"W	-78.696	bow
59	29º03'46.49106"N	90º28'13.08031"W	-78.691	bow
60	29º03'46.59851"N	90º28'13.06610"W	-78.644	bow
61	29º03'46.68936"N	90º28'13.04762"W	-78.551	bow
62	29º03'46.78841"N	90º28'13.02860"W	-78.607	bow
63	29º03'46.88835"N	90º28'13.01298"W	-78.553	bow
64	29º03'46.98196"N	90º28'13.00582"W	-78.505	bow
65	29º03'47.08100"N	90º28'12.99885"W	-78.506	bow
66	29º03'47.18054"N	90º28'12.97902"W	-78.585	bow
67	29º03'47.27230"N	90º28'12.96111"W	-78.739	bow
68	29º03'46.92635"N	90º28'12.44543"W	-78.789	bow
69	29º03'46.83572"N	90º28'12.45642"W	-78.84	bow
70	29º03'46.73329"N	90º28'12.47039"W	-78.848	bow
71	29º03'46.63561"N	90º28'12.48522"W	-78.787	bow
72	29º03'46.53593"N	90º28'12.49717"W	-78.848	bow
73	29º03'46.44019"N	90º28'12.51307"W	-78.864	bow
74	29º03'46.33329"N	90º28'12.53725"W	-78.751	bow
75	29º03'46.24681"N	90º28'12.54776"W	-78.611	bow
76	29º03'46.14266"N	90º28'12.55163"W	-78.584	bow
77	29º03'46.04271"N	90º28'12.58118"W	-78.481	bow
78	29º03'45.94664"N	90º28'12.59946"W	-78.377	bow
79	29º03'45.84015"N	90º28'12.61736"W	-78.204	bow
80	29º03'45.75512"N	90º28'12.61128"W	-78.174	bow
81	29º03'45.64832"N	90º28'12.61901"W	-78.057	bow
82	29º03'45.54808"N	90º28'12.62966"W	-77.863	bow
83	29º03'45.47670"N	90º28'12.64350"W	-77.857	eow
84	29º03'45.45014"N	90º28'12.64354"W	-77.772	ng
85	29º03'45.30997"N	90º28'12.65413"W	-77.692	ng
86	29º03'45.22325"N	90º28'12.67789"W	-77.704	ng
87	29º03'45.12785"N	90º28'12.69480"W	-77.723	ng
88	29º03'45.01723"N	90º28'12.70290"W	-77.685	ng
89	29º03'44.90860"N	90º28'12.71339"W	-77.59	ng
90	29º03'44.81000"N	90º28'12.73179"W	-77.536	ng
91	29º03'44.71643"N	90º28'12.73735"W	-77.54	ng
92	29º03'44.61437"N	90º28'12.74702"W	-77.566	ng
93	29º03'44.51846"N	90º28'12.76298"W	-77.55	ng
94	29º03'44.41594"N	90º28'12.78562"W	-77.458	ng
95	29º03'44.32022"N	90º28'12.80274"W	-77.394	ng
96	29º03'44.21441"N	90º28'12.80245"W	-77.371	ng
97	29º03'44.10802"N	90º28'12.80960"W	-77.311	ng
98	29º03'44.00666"N	90º28'12.82323"W	-77.292	ng
99	29º03'43.90619"N	90º28'12.84432"W	-77.217	ng
100	29º03'43.81403"N	90º28'12.86556"W	-77.149	ng
101	29º03'43.71110"N	90º28'12.87718"W	-77.11	ng
102	29º03'43.61347"N	90º28'12.88118"W	-77.016	ng
103	29º03'43.51214"N	90º28'12.89944"W	-76.935	ng

Geographic Survey Data Exported From TGO Software

Point #	Latitude	Longitude	Height	Description
104	29º03'43.40908"N	90º28'12.91782"W	-76.855	ng
105	29º03'43.31362"N	90º28'12.93065"W	-76.779	ng
106	29º03'43.19735"N	90º28'12.94422"W	-76.69	ng
107	29º03'43.09172"N	90º28'12.95191"W	-76.617	ng
108	29º03'42.97803"N	90º28'12.96361"W	-76.521	ng
109	29º03'42.86262"N	90º28'12.98827"W	-76.324	ng
110	29º03'42.75111"N	90º28'12.99500"W	-76.316	ng
111	29º03'42.62135"N	90º28'13.00380"W	-76.211	ng
112	29º03'42.49563"N	90º28'13.02274"W	-76.095	ng
113	29º03'42.32731"N	90º28'13.04043"W	-75.967	ng
114	29º03'42.03864"N	90º28'13.08562"W	-75.722	ng
115	29º03'41.97022"N	90º28'12.53017"W	-75.772	ng
116	29º03'42.05869"N	90º28'12.51963"W	-75.821	ng
117	29º03'42.15920"N	90º28'12.52102"W	-76.028	ng
118	29º03'42.25811"N	90º28'12.54342"W	-76.12	ng
119	29º03'42.36088"N	90º28'12.57278"W	-76.103	ng
120	29º03'42.44518"N	90º28'12.45941"W	-76.288	ng
121	29º03'42.55096"N	90º28'12.44603"W	-76.364	ng
122	29º03'42.64797"N	90º28'12.43273"W	-76.475	ng
123	29º03'42.74314"N	90º28'12.41961"W	-76.561	ng
124	29º03'42.84524"N	90º28'12.41169"W	-76.626	ng
125	29º03'42.94248"N	90º28'12.39512"W	-76.686	ng
126	29º03'43.04259"N	90º28'12.37965"W	-76.772	ng
127	29º03'43.13837"N	90º28'12.37329"W	-76.82	ng
128	29º03'43.23514"N	90º28'12.35999"W	-76.867	ng
129	29º03'43.23498"N	90º28'12.36004"W	-76.871	105+00
130	29º03'43.33541"N	90º28'12.34827"W	-76.877	ng
131	29º03'43.43111"N	90º28'12.33114"W	-77.009	ng
132	29º03'43.53238"N	90º28'12.31943"W	-77.062	ng
133	29º03'43.63312"N	90º28'12.30486"W	-77.198	105+00
134	29º03'43.72974"N	90º28'12.29038"W	-77.313	ng
135	29º03'43.82838"N	90º28'12.27888"W	-77.292	ng
136	29º03'43.92826"N	90º28'12.27021"W	-77.302	ng
137	29º03'44.02418"N	90º28'12.26116"W	-77.352	ng
138	29º03'44.12353"N	90º28'12.24120"W	-77.495	ng
139	29º03'44.21874"N	90º28'12.23227"W	-77.438	ng
140	29º03'44.31342"N	90º28'12.21734"W	-77.428	ng
141	29º03'44.41864"N	90º28'12.20485"W	-77.486	ng
142	29º03'44.51793"N	90º28'12.19703"W	-77.476	ng
143	29º03'44.61360"N	90º28'12.18041"W	-77.489	ng
144	29º03'44.71558"N	90º28'12.16777"W	-77.55	ng
145	29º03'44.81268"N	90º28'12.15431"W	-77.652	ng
146	29º03'44.91115"N	90º28'12.14562"W	-77.587	ng
147	29º03'45.01465"N	90º28'12.13100"W	-77.586	ng
148	29º03'45.10886"N	90º28'12.12121"W	-77.738	ng
149	29º03'45.20685"N	90º28'12.10820"W	-77.94	ng
150	29º03'45.30608"N	90º28'12.10198"W	-77.97	ng
151	29º03'45.40633"N	90º28'12.08125"W	-77.934	ng
152	29º03'45.46916"N	90º28'12.06453"W	-78.077	eow
153	29º03'45.53024"N	90º28'12.04955"W	-78.268	bow
154	29º03'45.58802"N	90º28'12.06766"W	-78.328	bow

Geographic Survey Data Exported From TGO Software

Point #	Latitude	Longitude	Height	Description
155	29º03'45.68696"N	90º28'12.02849"W	-78.203	bow
156	29º03'45.81175"N	90º28'12.01538"W	-78.382	bow
157	29º03'45.93378"N	90º28'12.00260"W	-78.315	bow
158	29º03'46.05013"N	90º28'11.96873"W	-78.437	bow
159	29º03'46.15816"N	90º28'11.93828"W	-78.612	bow
160	29º03'46.28324"N	90º28'11.93783"W	-78.918	bow
161	29º03'46.38645"N	90º28'11.94845"W	-78.91	bow
162	29º03'46.49298"N	90º28'11.93374"W	-78.91	bow
163	29º03'46.60863"N	90º28'11.92978"W	-78.945	bow
164	29º03'46.71939"N	90º28'11.90726"W	-78.941	bow
165	29º03'46.43849"N	90º28'11.37484"W	-79.04	bow
166	29º03'46.33587"N	90º28'11.40088"W	-78.826	bow
167	29º03'46.21554"N	90º28'11.41326"W	-78.752	bow
168	29º03'46.12645"N	90º28'11.44570"W	-78.609	bow
169	29º03'46.00688"N	90º28'11.45226"W	-78.569	bow
170	29º03'45.91398"N	90º28'11.45050"W	-78.568	bow
171	29º03'45.79550"N	90º28'11.46310"W	-78.524	bow
172	29º03'45.74658"N	90º28'11.47001"W	-78.509	bow
173	29º03'45.65648"N	90º28'11.49783"W	-78.531	bow
174	29º03'45.54978"N	90º28'11.49273"W	-78.379	bow
175	29º03'45.44603"N	90º28'11.49758"W	-78.138	eom
176	29º03'45.39693"N	90º28'11.52860"W	-78.012	ng
177	29º03'45.37413"N	90º28'11.53678"W	-78.009	ng
178	29º03'45.34374"N	90º28'11.53429"W	-77.739	eow
179	29º03'45.31330"N	90º28'11.52540"W	-77.773	ng
180	29º03'45.21482"N	90º28'11.54607"W	-77.778	ng
181	29º03'45.17766"N	90º28'11.53923"W	-77.698	ng
182	29º03'45.13645"N	90º28'11.55748"W	-77.712	ng
183	29º03'45.04740"N	90º28'11.56317"W	-77.788	ng
184	29º03'44.94114"N	90º28'11.56884"W	-77.522	ng
185	29º03'44.84425"N	90º28'11.58749"W	-77.719	ng
186	29º03'44.74314"N	90º28'11.61098"W	-77.568	ng
187	29º03'44.66406"N	90º28'11.62087"W	-77.619	ng
188	29º03'44.63331"N	90º28'11.62659"W	-77.557	ng
189	29º03'44.59916"N	90º28'11.63120"W	-77.598	ng
190	29º03'44.53961"N	90º28'11.62495"W	-77.619	ng
191	29º03'44.44758"N	90º28'11.64939"W	-77.605	ng
192	29º03'44.36660"N	90º28'11.65267"W	-77.528	ng
193	29º03'44.26966"N	90º28'11.66016"W	-77.472	ng
194	29º03'44.17095"N	90º28'11.67825"W	-77.537	ng
195	29º03'44.07467"N	90º28'11.69227"W	-77.509	ng
196	29º03'43.98097"N	90º28'11.71245"W	-77.427	ng
197	29º03'43.86651"N	90º28'11.71643"W	-77.27	ng
198	29º03'43.78005"N	90º28'11.72719"W	-77.346	ng
199	29º03'43.67807"N	90º28'11.74181"W	-77.275	ng
200	29º03'43.64080"N	90º28'11.75114"W	-77.1	ng
201	29º03'43.57212"N	90º28'11.75740"W	-77.18	ng
202	29º03'43.48567"N	90º28'11.76572"W	-77.103	ng
203	29º03'43.38354"N	90º28'11.77654"W	-77.171	ng
204	29º03'43.28672"N	90º28'11.78577"W	-77.077	ng
205	29º03'43.18473"N	90º28'11.78999"W	-77.038	ng

Geographic Survey Data Exported From TGO Software

Point #	Latitude	Longitude	Height	Description
206	29º03'43.08439"N	90º28'11.81212"W	-76.915	ng
207	29º03'42.98334"N	90º28'11.82764"W	-76.845	ng
208	29º03'42.88859"N	90º28'11.84361"W	-76.814	ng
209	29º03'42.79409"N	90º28'11.85150"W	-76.73	ng
210	29º03'42.68723"N	90º28'11.86823"W	-76.62	ng
211	29º03'42.59384"N	90º28'11.88291"W	-76.567	ng
212	29º03'42.49233"N	90º28'11.89666"W	-76.489	ng
213	29º03'42.40701"N	90º28'11.91393"W	-76.336	ng
214	29º03'42.29104"N	90º28'11.93491"W	-76.238	ng
215	29º03'42.18769"N	90º28'11.93164"W	-76.147	ng
216	29º03'42.09369"N	90º28'11.94726"W	-75.915	ng
217	29º03'41.99471"N	90º28'11.96415"W	-75.736	ng
218	29º03'41.89176"N	90º28'11.97791"W	-75.613	ng
219	29º03'41.83280"N	90º28'11.40613"W	-76.049	ng
220	29º03'41.94638"N	90º28'11.39000"W	-76.08	ng
221	29º03'42.03991"N	90º28'11.37701"W	-76.141	ng
222	29º03'42.13829"N	90º28'11.36865"W	-76.337	ng
223	29º03'42.24104"N	90º28'11.35835"W	-76.414	ng
224	29º03'42.33831"N	90º28'11.34191"W	-76.442	ng
225	29º03'42.43168"N	90º28'11.32839"W	-76.442	ng
226	29º03'42.53185"N	90º28'11.31255"W	-76.583	ng
227	29º03'42.63410"N	90º28'11.30590"W	-76.66	ng
228	29º03'42.73299"N	90º28'11.29169"W	-76.753	ng
229	29º03'42.83230"N	90º28'11.27530"W	-76.798	ng
230	29º03'42.92743"N	90º28'11.26183"W	-76.857	ng
231	29º03'43.02197"N	90º28'11.25593"W	-76.878	ng
232	29º03'43.12296"N	90º28'11.23973"W	-76.977	ng
233	29º03'43.22432"N	90º28'11.22587"W	-77.017	ng
234	29º03'43.32417"N	90º28'11.21432"W	-77.036	ng
235	29º03'43.41230"N	90º28'11.19974"W	-77.177	ng
236	29º03'43.51528"N	90º28'11.18753"W	-77.206	ng
237	29º03'43.61328"N	90º28'11.18161"W	-77.273	ng
238	29º03'43.71495"N	90º28'11.16812"W	-77.31	ng
239	29º03'43.81363"N	90º28'11.14846"W	-77.3	ng
240	29º03'43.90898"N	90º28'11.13539"W	-77.41	ng
241	29º03'44.00727"N	90º28'11.12106"W	-77.391	ng
242	29º03'44.10423"N	90º28'11.11231"W	-77.421	ng
243	29º03'44.20638"N	90º28'11.10591"W	-77.53	ng
244	29º03'44.29905"N	90º28'11.08349"W	-77.625	ng
245	29º03'44.39764"N	90º28'11.07541"W	-77.616	ng
246	29º03'44.50180"N	90º28'11.05735"W	-77.609	ng
247	29º03'44.59635"N	90º28'11.04694"W	-77.659	ng
248	29º03'44.69655"N	90º28'11.03569"W	-77.645	ng
249	29º03'44.79245"N	90º28'11.02216"W	-77.858	ng
250	29º03'44.88920"N	90º28'11.01187"W	-77.957	ng
251	29º03'44.99303"N	90º28'11.00165"W	-77.774	ng
252	29º03'45.08374"N	90º28'10.98768"W	-77.987	ng
253	29º03'45.17947"N	90º28'10.97043"W	-77.819	ng
254	29º03'45.29377"N	90º28'10.95473"W	-78.147	eom/eow
255	29º03'45.29930"N	90º28'10.94873"W	-78.297	bow
256	29º03'45.39411"N	90º28'10.93520"W	-77.978	bow

Geographic Survey Data Exported From TGO Software

Point #	Latitude	Longitude	Height	Description
257	29º03'45.50165"N	90º28'10.92755"W	-77.974	bow
258	29º03'45.60790"N	90º28'10.91394"W	-78.036	bow
259	29º03'45.72740"N	90º28'10.89020"W	-78.394	bow
260	29º03'45.78171"N	90º28'10.90307"W	-78.558	bow
261	29º03'45.87294"N	90º28'10.86653"W	-78.579	bow
262	29º03'45.96712"N	90º28'10.88114"W	-78.636	bow
263	29º03'46.06979"N	90º28'10.88947"W	-78.764	bow
264	29º03'46.15915"N	90º28'10.89239"W	-78.833	bow
265	29º03'45.82179"N	90º28'10.33080"W	-78.678	bow
266	29º03'45.72352"N	90º28'10.34806"W	-78.51	bow
267	29º03'45.61008"N	90º28'10.36300"W	-78.575	bow
268	29º03'45.51400"N	90º28'10.36297"W	-78.381	bow
269	29º03'45.42879"N	90º28'10.37232"W	-78.24	bow
270	29º03'45.32823"N	90º28'10.38982"W	-78.157	bow
271	29º03'45.22453"N	90º28'10.40914"W	-78.283	bow
272	29º03'45.12621"N	90º28'10.42316"W	-78.333	bow
273	29º03'45.08922"N	90º28'10.41820"W	-78.407	bow
274	29º03'45.08382"N	90º28'10.42011"W	-78.283	eom/eow
275	29º03'44.99990"N	90º28'10.43764"W	-77.96	ng
276	29º03'44.92392"N	90º28'10.44435"W	-77.927	ng
277	29º03'44.83177"N	90º28'10.45381"W	-78.062	ng
278	29º03'44.78172"N	90º28'10.46527"W	-78.14	ng
279	29º03'44.71531"N	90º28'10.47997"W	-77.962	ng
280	29º03'44.64091"N	90º28'10.47089"W	-77.917	ng
281	29º03'44.53798"N	90º28'10.48475"W	-77.855	ng
282	29º03'44.44007"N	90º28'10.51099"W	-77.829	ng
283	29º03'44.34488"N	90º28'10.51279"W	-77.782	ng
284	29º03'44.24455"N	90º28'10.53555"W	-77.67	ng
285	29º03'44.14417"N	90º28'10.55775"W	-77.628	ng
286	29º03'44.04053"N	90º28'10.54928"W	-77.547	ng
287	29º03'43.94790"N	90º28'10.57288"W	-77.423	ng
288	29º03'43.85952"N	90º28'10.58693"W	-77.596	ng
289	29º03'43.76291"N	90º28'10.60308"W	-77.553	ng
290	29º03'43.66083"N	90º28'10.60592"W	-77.453	ng
291	29º03'43.54693"N	90º28'10.60723"W	-77.365	ng
292	29º03'43.45579"N	90º28'10.63165"W	-77.374	ng
293	29º03'43.34914"N	90º28'10.64276"W	-77.218	ng
294	29º03'43.25312"N	90º28'10.65499"W	-77.179	ng
295	29º03'43.14997"N	90º28'10.67361"W	-77.099	ng
296	29º03'43.06325"N	90º28'10.68469"W	-77.048	ng
297	29º03'42.97266"N	90º28'10.68863"W	-77.046	ng
298	29º03'42.87486"N	90º28'10.69658"W	-76.957	ng
299	29º03'42.77405"N	90º28'10.71395"W	-76.838	ng
300	29º03'42.67834"N	90º28'10.73629"W	-76.836	ng
301	29º03'42.57913"N	90º28'10.75058"W	-76.786	ng
302	29º03'42.47129"N	90º28'10.76249"W	-76.648	ng
303	29º03'42.38258"N	90º28'10.78380"W	-76.569	ng
304	29º03'42.28278"N	90º28'10.79541"W	-76.516	ng
305	29º03'42.16401"N	90º28'10.80271"W	-76.379	ng
306	29º03'42.07261"N	90º28'10.81950"W	-76.371	ng
307	29º03'41.97688"N	90º28'10.83228"W	-76.271	ng

Geographic Survey Data Exported From TGO Software

Point #	Latitude	Longitude	Height	Description
308	29º03'41.87696"N	90º28'10.83540"W	-76.099	ng
309	29º03'41.77868"N	90º28'10.85483"W	-75.866	ng
315	29º03'35.80031"N	90º27'23.41528"W	-75.757	ng
316	29º03'35.89182"N	90º27'23.39858"W	-75.914	ng
317	29º03'35.99797"N	90º27'23.38497"W	-75.993	ng
318	29º03'36.08679"N	90º27'23.37156"W	-75.979	ng
319	29º03'36.18261"N	90º27'23.35940"W	-75.915	ng
320	29º03'36.24552"N	90º27'23.34959"W	-76.087	ng
321	29º03'36.33417"N	90º27'23.33618"W	-76.389	ng
322	29º03'36.42833"N	90º27'23.32530"W	-76.555	ng
323	29º03'36.52540"N	90º27'23.31291"W	-76.607	ng
324	29º03'36.63079"N	90º27'23.29599"W	-76.708	ng
325	29º03'36.72631"N	90º27'23.28435"W	-76.843	ng
326	29º03'36.83284"N	90º27'23.27194"W	-77.046	ng
327	29º03'36.93416"N	90º27'23.25633"W	-77.241	ng
328	29º03'37.04376"N	90º27'23.24317"W	-77.392	ng
329	29º03'37.14946"N	90º27'23.22938"W	-77.788	ng
330	29º03'37.22944"N	90º27'23.21572"W	-77.745	ng
331	29º03'37.33176"N	90º27'23.20062"W	-77.762	ng
332	29º03'37.42168"N	90º27'23.19298"W	-77.758	ng
333	29º03'37.51253"N	90º27'23.17597"W	-77.803	ng
334	29º03'37.61022"N	90º27'23.16201"W	-77.776	ng
335	29º03'37.70241"N	90º27'23.14522"W	-77.814	ng
336	29º03'37.80599"N	90º27'23.13844"W	-77.816	ng
337	29º03'37.90550"N	90º27'23.11917"W	-77.726	ng
338	29º03'38.01793"N	90º27'23.10365"W	-77.697	ng
339	29º03'38.06386"N	90º27'23.10994"W	-77.681	ng
340	29º03'38.16735"N	90º27'23.08836"W	-77.709	ng
341	29º03'38.25385"N	90º27'23.08383"W	-77.685	ng
342	29º03'38.35072"N	90º27'23.06875"W	-77.659	ng
343	29º03'38.45280"N	90º27'23.05531"W	-77.77	ng
344	29º03'38.55875"N	90º27'23.04787"W	-77.647	ng
345	29º03'38.66130"N	90º27'23.03612"W	-77.662	ng
346	29º03'38.75880"N	90º27'23.01935"W	-77.728	ng
347	29º03'38.85085"N	90º27'23.01010"W	-77.791	ng
348	29º03'38.95106"N	90º27'22.98204"W	-77.727	ng
349	29º03'39.03791"N	90º27'22.97735"W	-77.559	ng
350	29º03'39.02112"N	90º27'22.98137"W	-77.756	ng
351	29º03'39.04744"N	90º27'22.97160"W	-77.772	ng
352	29º03'39.14630"N	90º27'22.95958"W	-77.706	ng
353	29º03'39.24245"N	90º27'22.95167"W	-77.607	ng
354	29º03'39.33082"N	90º27'22.94177"W	-77.678	ng
355	29º03'39.43292"N	90º27'22.92591"W	-77.675	ng
356	29º03'39.53320"N	90º27'22.91613"W	-77.67	ng
357	29º03'39.63839"N	90º27'22.89397"W	-77.678	ng
358	29º03'39.73195"N	90º27'22.88118"W	-77.693	ng
359	29º03'39.83538"N	90º27'22.86670"W	-77.711	ng
360	29º03'39.93248"N	90º27'22.86137"W	-77.728	ng
361	29º03'40.03301"N	90º27'22.84822"W	-77.653	ng
362	29º03'40.12837"N	90º27'22.84117"W	-77.555	ng
363	29º03'40.23247"N	90º27'22.82388"W	-77.539	ng

Geographic Survey Data Exported From TGO Software

Point #	Latitude	Longitude	Height	Description
364	29º03'40.33528"N	90º27'22.80538"W	-77.532	ng
365	29º03'40.42256"N	90º27'22.79199"W	-77.464	ng
366	29º03'40.51805"N	90º27'22.78129"W	-77.433	ng
367	29º03'40.61413"N	90º27'22.77104"W	-77.39	ng
368	29º03'40.70595"N	90º27'22.75534"W	-77.359	ng
369	29º03'40.80384"N	90º27'22.74372"W	-77.301	ng
370	29º03'40.89406"N	90º27'22.72868"W	-77.238	ng
371	29º03'40.99204"N	90º27'22.70924"W	-77.262	ng
372	29º03'41.10264"N	90º27'22.69880"W	-77.218	ng
373	29º03'41.19318"N	90º27'22.68462"W	-77.205	ng
374	29º03'41.28247"N	90º27'22.68151"W	-77.147	ng
375	29º03'41.37652"N	90º27'22.66877"W	-77.15	ng
376	29º03'41.47747"N	90º27'22.65398"W	-77.228	ng
377	29º03'41.57522"N	90º27'22.63746"W	-77.16	ng
378	29º03'41.67161"N	90º27'22.61830"W	-77.204	ng
379	29º03'41.73258"N	90º27'22.61871"W	-77.283	ng
380	29º03'41.76943"N	90º27'22.61160"W	-77.416	ng
381	29º03'41.86322"N	90º27'22.59503"W	-77.5	ng
382	29º03'41.95578"N	90º27'22.58883"W	-77.633	ng
383	29º03'42.05542"N	90º27'22.57436"W	-77.682	ng
384	29º03'42.15190"N	90º27'22.56264"W	-77.707	ng
385	29º03'42.24652"N	90º27'22.54323"W	-77.732	ng
386	29º03'42.32809"N	90º27'22.53916"W	-77.82	ng
387	29º03'42.42031"N	90º27'22.52455"W	-78.138	eom
388	29º03'42.49218"N	90º27'22.51129"W	-78.283	ng
389	29º03'42.54989"N	90º27'22.50975"W	-78.375	eow
390	29º03'35.46377"N	90º27'24.03077"W	-75.126	ng
391	29º03'35.56521"N	90º27'24.01501"W	-75.238	ng
392	29º03'35.66058"N	90º27'24.00608"W	-75.418	
393	29º03'35.75867"N	90º27'23.99137"W	-75.578	ng
394	29º03'35.86115"N	90º27'23.97731"W	-75.779	ng
395	29º03'35.95977"N	90º27'23.96259"W	-75.814	ng
396	29º03'36.05873"N	90º27'23.94814"W	-76.279	ng
397	29º03'36.15588"N	90º27'23.93601"W	-76.427	ng
398	29º03'36.25094"N	90º27'23.92489"W	-76.42	ng
399	29º03'36.34970"N	90º27'23.90812"W	-76.484	ng
400	29º03'36.44983"N	90º27'23.90018"W	-76.572	ng
401	29º03'36.54834"N	90º27'23.88613"W	-76.634	ng
402	29º03'36.64976"N	90º27'23.87446"W	-77.026	ng
403	29º03'36.74482"N	90º27'23.85248"W	-76.985	ng
404	29º03'36.84552"N	90º27'23.84316"W	-77.153	ng
405	29º03'36.94372"N	90º27'23.82819"W	-77.36	ng
406	29º03'37.04066"N	90º27'23.81226"W	-77.522	ng
407	29º03'37.13843"N	90º27'23.79901"W	-77.625	ng
408	29º03'37.23733"N	90º27'23.78604"W	-77.921	ng
409	29º03'37.33520"N	90º27'23.77614"W	-78.053	ng
410	29º03'37.42341"N	90º27'23.74873"W	-78.256	ng
411	29º03'37.52802"N	90º27'23.75048"W	-78.056	ng
412	29º03'37.60687"N	90º27'23.74848"W	-77.666	ng
413	29º03'37.69737"N	90º27'23.73071"W	-77.769	ng
414	29º03'37.77892"N	90º27'23.71626"W	-77.553	ng

Geographic Survey Data Exported From TGO Software

Point #	Latitude	Longitude	Height	Description
415	29º03'37.87182"N	90º27'23.70381"W	-77.557	ng
416	29º03'37.97439"N	90º27'23.68275"W	-77.577	ng
417	29º03'38.06313"N	90º27'23.68180"W	-77.554	ng
418	29º03'38.15999"N	90º27'23.66800"W	-77.533	ng
419	29º03'38.25150"N	90º27'23.64827"W	-77.565	ng
420	29º03'38.34807"N	90º27'23.63628"W	-77.587	ng
421	29º03'38.45835"N	90º27'23.61378"W	-77.539	ng
422	29º03'38.56385"N	90º27'23.61133"W	-77.551	ng
423	29º03'38.67071"N	90º27'23.60264"W	-77.555	ng
424	29º03'38.76753"N	90º27'23.58390"W	-77.605	ng
425	29º03'38.87488"N	90º27'23.57689"W	-77.537	ng
426	29º03'38.98405"N	90º27'23.55120"W	-77.637	ng
427	29º03'39.08820"N	90º27'23.54722"W	-77.531	ng
428	29º03'39.19403"N	90º27'23.52551"W	-77.565	ng
429	29º03'39.30364"N	90º27'23.51432"W	-77.619	ng
430	29º03'39.40615"N	90º27'23.49978"W	-77.559	ng
431	29º03'39.49900"N	90º27'23.48998"W	-77.517	ng
432	29º03'39.59538"N	90º27'23.47330"W	-77.514	ng
433	29º03'39.69601"N	90º27'23.46379"W	-77.567	ng
434	29º03'39.79041"N	90º27'23.44917"W	-77.619	ng
435	29º03'39.89072"N	90º27'23.43685"W	-77.585	ng
436	29º03'39.98904"N	90º27'23.42024"W	-77.559	ng
437	29º03'40.08234"N	90º27'23.40976"W	-77.591	ng
438	29º03'40.18338"N	90º27'23.39226"W	-77.629	ng
439	29º03'40.27264"N	90º27'23.37381"W	-77.678	ng
440	29º03'40.36446"N	90º27'23.35576"W	-77.711	ng
441	29º03'40.46356"N	90º27'23.35017"W	-77.809	ng
442	29º03'40.57468"N	90º27'23.34094"W	-77.813	ng
443	29º03'40.60266"N	90º27'23.33815"W	-77.793	ng
444	29º03'40.70059"N	90º27'23.32229"W	-77.694	ng
445	29º03'40.77684"N	90º27'23.31258"W	-77.686	ng
446	29º03'40.87145"N	90º27'23.30325"W	-77.585	ng
447	29º03'40.97032"N	90º27'23.28945"W	-77.531	ng
448	29º03'41.05979"N	90º27'23.26694"W	-77.516	ng
449	29º03'41.16086"N	90º27'23.26250"W	-77.423	ng
450	29º03'41.35465"N	90º27'23.22821"W	-77.381	ng
451	29º03'41.45597"N	90º27'23.22129"W	-77.517	ng
452	29º03'41.54068"N	90º27'23.21050"W	-77.385	ng
453	29º03'41.63322"N	90º27'23.19258"W	-77.306	ng
454	29º03'41.72396"N	90º27'23.17983"W	-77.233	ng
455	29º03'41.81795"N	90º27'23.17635"W	-77.188	ng
456	29º03'41.91307"N	90º27'23.15784"W	-77.34	ng
457	29º03'42.16434"N	90º27'23.13321"W	-77.21	ng
458	29º03'42.26020"N	90º27'23.11352"W	-77.492	ng
459	29º03'42.35238"N	90º27'23.10095"W	-77.724	ng
460	29º03'42.43751"N	90º27'23.08826"W	-77.983	ng
461	29º03'42.47607"N	90º27'23.08480"W	-78.186	eom
462	29º03'42.49115"N	90º27'23.08334"W	-78.326	eow
463	29º03'42.02632"N	90º27'23.20907"W	-76.423	tb
464	29º03'42.00566"N	90º27'23.20787"W	-76.489	tb
465	29º03'41.99432"N	90º27'23.18891"W	-76.631	tb

Geographic Survey Data Exported From TGO Software

Point #	Latitude	Longitude	Height	Description
466	29º03'42.00153"N	90º27'23.15989"W	-76.845	tb
467	29º03'42.05343"N	90º27'23.17823"W	-76.479	tb
468	29º03'42.01664"N	90º27'23.23648"W	-76.995	toe
469	29º03'41.98697"N	90º27'23.22925"W	-77.256	toe
470	29º03'41.97484"N	90º27'23.18313"W	-77.23	toe
471	29º03'41.99962"N	90º27'23.12671"W	-77.395	toe
472	29º03'42.03539"N	90º27'23.09311"W	-77.309	toe
473	29º03'42.08415"N	90º27'23.04548"W	-77.366	toe
474	29º03'42.10746"N	90º27'23.05123"W	-77.036	tb
475	29º03'42.05518"N	90º27'23.12443"W	-76.904	tb
476	29º03'42.14305"N	90º27'23.17827"W	-77.099	tb
477	29º03'42.11469"N	90º27'23.23392"W	-76.55	tb
478	29º03'42.16712"N	90º27'23.19191"W	-77.156	toe
479	29º03'42.18563"N	90º27'23.26933"W	-77.142	toe
480	29º03'42.12420"N	90º27'23.29290"W	-76.287	tb
481	29º03'42.17358"N	90º27'23.51186"W	-76.456	tb
482	29º03'42.26010"N	90º27'23.49674"W	-77.333	toe
483	29º03'42.28872"N	90º27'23.76560"W	-77.462	toe
484	29º03'42.19051"N	90º27'23.75838"W	-76.453	tb
485	29º03'42.13303"N	90º27'24.02464"W	-76.513	tb
486	29º03'42.18602"N	90º27'24.06603"W	-77.176	toe
487	29º03'42.10390"N	90º27'24.21035"W	-77.114	toe
488	29º03'42.07353"N	90º27'24.16119"W	-76.746	tb
489	29º03'41.94790"N	90º27'24.17954"W	-76.594	tb
490	29º03'41.92236"N	90º27'24.17746"W	-76.773	tb
491	29º03'41.93255"N	90º27'24.13712"W	-76.673	tb
492	29º03'41.95147"N	90º27'24.14349"W	-76.504	tb
493	29º03'41.92333"N	90º27'24.25573"W	-77.46	toe
494	29º03'41.89886"N	90º27'24.19954"W	-77.429	toe
495	29º03'41.91725"N	90º27'24.13052"W	-77.348	toe
496	29º03'41.95596"N	90º27'24.11362"W	-77.422	toe
497	29º03'42.00187"N	90º27'24.09198"W	-77.354	toe
498	29º03'41.99128"N	90º27'24.13946"W	-76.578	tb
499	29º03'42.02483"N	90º27'24.11925"W	-76.634	tb
500	29º03'42.04260"N	90º27'24.09197"W	-76.641	tb
501	29º03'42.02388"N	90º27'24.07655"W	-77.265	toe
502	29º03'42.06491"N	90º27'23.94375"W	-77.202	toe
503	29º03'42.10220"N	90º27'23.95404"W	-76.47	tb
504	29º03'42.13844"N	90º27'23.83630"W	-76.541	tb
505	29º03'42.09586"N	90º27'23.82349"W	-77.143	toe
506	29º03'42.09061"N	90º27'23.70908"W	-77.214	toe
507	29º03'42.12310"N	90º27'23.69456"W	-76.499	tb
508	29º03'42.11702"N	90º27'23.61017"W	-76.487	tb
509	29º03'42.08258"N	90º27'23.61196"W	-77.114	toe
510	29º03'42.10038"N	90º27'23.52954"W	-77.111	toe
511	29º03'42.14812"N	90º27'23.54292"W	-76.424	tb
512	29º03'42.11043"N	90º27'23.40214"W	-76.466	tb
513	29º03'42.07839"N	90º27'23.40772"W	-77.116	toe
514	29º03'42.02822"N	90º27'23.28351"W	-77.112	toe
515	29º03'42.06582"N	90º27'23.26343"W	-76.467	tb
516	29º03'42.43310"N	90º27'23.66185"W	-78.1	eom/eow

Geographic Survey Data Exported From TGO Software

Point #	Latitude	Longitude	Height	Description
517	29º03'42.35145"N	90º27'23.69201"W	-77.75	ng
518	29º03'42.04219"N	90º27'23.70939"W	-77.204	ng
519	29º03'41.94363"N	90º27'23.71764"W	-77.268	ng
520	29º03'41.83932"N	90º27'23.73297"W	-77.321	ng
521	29º03'41.74831"N	90º27'23.74218"W	-77.351	ng
522	29º03'41.65626"N	90º27'23.76142"W	-77.344	ng
523	29º03'41.55927"N	90º27'23.77950"W	-77.293	ng
524	29º03'41.45794"N	90º27'23.79143"W	-77.382	ng
525	29º03'41.36059"N	90º27'23.80516"W	-77.416	ng
526	29º03'41.26292"N	90º27'23.81153"W	-77.401	ng
527	29º03'41.16365"N	90º27'23.83142"W	-77.431	ng
528	29º03'41.06079"N	90º27'23.84255"W	-77.448	ng
529	29º03'40.96867"N	90º27'23.85743"W	-77.466	ng
530	29º03'40.85923"N	90º27'23.86348"W	-77.514	ng
531	29º03'40.76226"N	90º27'23.89133"W	-77.491	ng
532	29º03'40.65501"N	90º27'23.89628"W	-77.473	ng
533	29º03'40.56556"N	90º27'23.90909"W	-77.554	ng
534	29º03'40.46827"N	90º27'23.92105"W	-77.575	ng
535	29º03'40.37076"N	90º27'23.93890"W	-77.478	ng
536	29º03'40.27881"N	90º27'23.94925"W	-77.486	ng
537	29º03'40.18172"N	90º27'23.95869"W	-77.488	ng
538	29º03'40.07903"N	90º27'23.97160"W	-77.484	ng
539	29º03'39.97965"N	90º27'23.97409"W	-77.536	ng
540	29º03'39.88390"N	90º27'24.00141"W	-77.571	ng
541	29º03'39.78367"N	90º27'24.01867"W	-77.561	ng
542	29º03'39.67882"N	90º27'24.03385"W	-77.604	ng
543	29º03'39.57738"N	90º27'24.04604"W	-77.488	ng
544	29º03'39.58729"N	90º27'24.03790"W	-77.663	ng
545	29º03'39.55432"N	90º27'24.05027"W	-77.629	ng
546	29º03'39.46600"N	90º27'24.05682"W	-77.589	ng
547	29º03'39.35521"N	90º27'24.07240"W	-77.606	ng
548	29º03'39.26664"N	90º27'24.08106"W	-77.673	ng
549	29º03'39.17381"N	90º27'24.09577"W	-77.714	ng
550	29º03'39.08282"N	90º27'24.11021"W	-77.797	ng
551	29º03'38.98789"N	90º27'24.11651"W	-77.843	ng
552	29º03'38.90157"N	90º27'24.13920"W	-77.885	ng
553	29º03'38.83567"N	90º27'24.13880"W	-78.07	ng
554	29º03'38.74915"N	90º27'24.14515"W	-78.203	ng
555	29º03'35.52336"N	90º27'24.59044"W	-74.996	ng
556	29º03'35.62281"N	90º27'24.57489"W	-75.205	ng
557	29º03'35.71838"N	90º27'24.56741"W	-75.243	ng
558	29º03'35.81732"N	90º27'24.55026"W	-74.833	ng
559	29º03'35.91786"N	90º27'24.52950"W	-74.917	ng
560	29º03'36.01736"N	90º27'24.51946"W	-75.515	g
561	29º03'36.21510"N	90º27'24.49675"W	-75.884	ng
562	29º03'36.31245"N	90º27'24.48073"W	-75.717	ng
563	29º03'36.41114"N	90º27'24.46945"W	-76.308	ng
564	29º03'36.51083"N	90º27'24.45700"W	-76.61	ng
565	29º03'36.60789"N	90º27'24.44397"W	-76.738	ng
566	29º03'36.70803"N	90º27'24.43263"W	-77.171	ng
567	29º03'36.80306"N	90º27'24.41743"W	-77.478	ng

Geographic Survey Data Exported From TGO Software

Point #	Latitude	Longitude	Height	Description
568	29º03'36.90331"N	90º27'24.40108"W	-77.758	ng
569	29º03'37.00158"N	90º27'24.38725"W	-77.771	ng
570	29º03'37.09408"N	90º27'24.37195"W	-78.436	ng
571	29º03'37.19060"N	90º27'24.36482"W	-77.797	ng
572	29º03'37.29127"N	90º27'24.35767"W	-77.679	ng
573	29º03'37.38772"N	90º27'24.33903"W	-77.921	ng
574	29º03'37.49038"N	90º27'24.31919"W	-77.66	ng
575	29º03'37.58523"N	90º27'24.31256"W	-77.5	ng
576	29º03'37.68885"N	90º27'24.30334"W	-77.078	ng
577	29º03'37.78400"N	90º27'24.28665"W	-77.081	ng
578	29º03'37.88325"N	90º27'24.27251"W	-77.402	ng
579	29º03'37.98008"N	90º27'24.25595"W	-77.427	ng
580	29º03'38.07992"N	90º27'24.24442"W	-77.694	ng
581	29º03'38.18031"N	90º27'24.23081"W	-77.725	ng
582	29º03'38.27456"N	90º27'24.21609"W	-77.717	ng
583	29º03'38.68324"N	90º27'45.64850"W	-75.948	ng
584	29º03'38.78205"N	90º27'45.63824"W	-76.045	ng
585	29º03'38.87227"N	90º27'45.62921"W	-76.092	ng
586	29º03'38.96963"N	90º27'45.61117"W	-76.239	ng
587	29º03'39.06763"N	90º27'45.59274"W	-76.365	ng
588	29º03'39.16860"N	90º27'45.58264"W	-76.486	ng
589	29º03'39.27649"N	90º27'45.56906"W	-76.553	ng
590	29º03'39.38029"N	90º27'45.55578"W	-76.633	ng
591	29º03'39.47845"N	90º27'45.53358"W	-76.721	ng
592	29º03'39.58289"N	90º27'45.52159"W	-76.846	ng
593	29º03'39.67452"N	90º27'45.51685"W	-76.902	ng
594	29º03'41.73045"N	90º28'10.29322"W	-75.989	ng
595	29º03'41.83267"N	90º28'10.27108"W	-76.099	ng
596	29º03'41.92454"N	90º28'10.26406"W	-76.198	ng
597	29º03'42.02973"N	90º28'10.24329"W	-76.23	ng
598	29º03'42.12689"N	90º28'10.23681"W	-76.38	ng
599	29º03'42.22354"N	90º28'10.21918"W	-76.511	ng
600	29º03'42.32282"N	90º28'10.20666"W	-76.602	ng
601	29º03'42.41737"N	90º28'10.19419"W	-76.702	ng
602	29º03'42.51803"N	90º28'10.18570"W	-76.764	ng
603	29º03'42.62076"N	90º28'10.17189"W	-76.943	ng
604	29º03'42.71777"N	90º28'10.15599"W	-76.893	ng
605	29º03'42.81716"N	90º28'10.14714"W	-76.887	ng
606	29º03'42.91325"N	90º28'10.13245"W	-76.904	ng
607	29º03'43.01186"N	90º28'10.12430"W	-76.946	ng
608	29º03'43.11197"N	90º28'10.11178"W	-76.998	ng
609	29º03'43.20717"N	90º28'10.10117"W	-77.061	ng
610	29º03'43.30649"N	90º28'10.08373"W	-77.108	ng
611	29º03'43.40342"N	90º28'10.07150"W	-77.102	ng
612	29º03'43.50186"N	90º28'10.05527"W	-77.208	ng
613	29º03'43.59803"N	90º28'10.04509"W	-77.251	ng
614	29º03'43.69828"N	90º28'10.03786"W	-77.341	ng
615	29º03'43.79330"N	90º28'10.01529"W	-77.361	ng
616	29º03'43.89233"N	90º28'10.00652"W	-77.305	ng
617	29º03'43.98859"N	90º28'09.99015"W	-77.387	
618	29º03'44.09612"N	90º28'09.97848"W	-77.541	ng

Geographic Survey Data Exported From TGO Software

Point #	Latitude	Longitude	Height	Description
619	29º03'44.19233"N	90º28'09.96942"W	-77.547	ng
620	29º03'44.28783"N	90º28'09.95729"W	-77.653	ng
621	29º03'44.38862"N	90º28'09.94693"W	-77.559	ng
622	29º03'44.48205"N	90º28'09.93522"W	-77.511	ng
623	29º03'44.58064"N	90º28'09.91638"W	-77.631	ng
624	29º03'44.67356"N	90º28'09.90142"W	-77.868	eow
625	29º03'44.70405"N	90º28'09.89104"W	-77.982	ng
626	29º03'44.75835"N	90º28'09.86755"W	-77.985	ng
627	29º03'44.79594"N	90º28'09.88792"W	-78.106	ng
628	29º03'44.86108"N	90º28'09.89588"W	-78.188	eom
629	29º03'44.63161"N	90º28'09.35521"W	-77.859	eom
630	29º03'44.59195"N	90º28'09.35458"W	-77.84	ng
631	29º03'44.55830"N	90º28'09.35949"W	-77.789	ng
632	29º03'44.49256"N	90º28'09.36799"W	-77.753	ng
633	29º03'44.40625"N	90º28'09.38039"W	-77.769	ng
634	29º03'44.32993"N	90º28'09.39394"W	-77.707	ng
635	29º03'44.25254"N	90º28'09.40600"W	-77.633	ng
636	29º03'44.16277"N	90º28'09.41121"W	-77.683	ng
637	29º03'44.07232"N	90º28'09.41484"W	-77.615	ng
638	29º03'43.98397"N	90º28'09.43172"W	-77.526	ng
639	29º03'43.88967"N	90º28'09.45267"W	-77.534	ng
640	29º03'43.78723"N	90º28'09.46001"W	-77.457	ng
641	29º03'43.68657"N	90º28'09.47176"W	-77.4	ng
642	29º03'43.59244"N	90º28'09.48282"W	-77.364	ng
643	29º03'43.48857"N	90º28'09.49809"W	-77.285	ng
644	29º03'43.39694"N	90º28'09.51318"W	-77.289	ng
645	29º03'43.31112"N	90º28'09.52193"W	-77.278	ng
646	29º03'43.21815"N	90º28'09.53473"W	-77.237	ng
647	29º03'43.12593"N	90º28'09.54332"W	-77.236	ng
648	29º03'43.04025"N	90º28'09.55508"W	-77.189	ng
649	29º03'42.95273"N	90º28'09.56337"W	-77.164	ng
650	29º03'42.85886"N	90º28'09.57935"W	-77.154	ng
651	29º03'42.75699"N	90º28'09.59293"W	-77.059	ng
652	29º03'42.66301"N	90º28'09.59907"W	-77.013	ng
653	29º03'42.57845"N	90º28'09.61639"W	-76.969	ng
654	29º03'42.48948"N	90º28'09.62515"W	-76.848	ng
655	29º03'42.39176"N	90º28'09.63811"W	-76.756	ng
656	29º03'42.30041"N	90º28'09.64795"W	-76.668	ng
657	29º03'42.21370"N	90º28'09.66352"W	-76.651	ng
658	29º03'42.11494"N	90º28'09.67622"W	-76.505	ng
659	29º03'42.01257"N	90º28'09.68033"W	-76.377	ng
660	29º03'41.91423"N	90º28'09.70036"W	-76.307	ng
661	29º03'41.81851"N	90º28'09.71473"W	-76.16	ng
662	29º03'41.73687"N	90º28'09.72066"W	-76.142	ng
663	29º03'41.66467"N	90º28'09.73270"W	-76.041	ng
664	29º03'41.60662"N	90º28'09.16657"W	-76.089	ng
665	29º03'41.72093"N	90º28'09.15540"W	-76.236	ng
666	29º03'41.81670"N	90º28'09.14129"W	-76.328	ng
667	29º03'41.91028"N	90º28'09.12665"W	-76.439	ng
668	29º03'42.01747"N	90º28'09.11881"W	-76.527	ng
669	29º03'42.11536"N	90º28'09.10343"W	-76.637	ng

Geographic Survey Data Exported From TGO Software

Point #	Latitude	Longitude	Height	Description
670	29º03'42.20960"N	90º28'09.09328"W	-76.717	ng
671	29º03'42.30410"N	90º28'09.08684"W	-76.783	ng
672	29º03'42.40260"N	90º28'09.06994"W	-76.873	ng
673	29º03'42.50172"N	90º28'09.05317"W	-76.953	ng
674	29º03'42.60011"N	90º28'09.04211"W	-77.058	ng
675	29º03'42.69896"N	90º28'09.02360"W	-77.133	ng
676	29º03'42.79582"N	90º28'09.01336"W	-77.195	ng
677	29º03'42.89410"N	90º28'09.00096"W	-77.149	ng
678	29º03'42.99164"N	90º28'08.99519"W	-77.189	ng
679	29º03'43.09139"N	90º28'08.98021"W	-77.226	ng
680	29º03'43.19251"N	90º28'08.95839"W	-77.259	ng
681	29º03'43.29541"N	90º28'08.94782"W	-77.318	ng
682	29º03'43.39454"N	90º28'08.93997"W	-77.364	ng
683	29º03'43.49251"N	90º28'08.92840"W	-77.426	ng
684	29º03'43.58862"N	90º28'08.91551"W	-77.4	ng
685	29º03'43.68973"N	90º28'08.90299"W	-77.378	ng
686	29º03'43.78905"N	90º28'08.89212"W	-77.507	ng
687	29º03'43.88083"N	90º28'08.87202"W	-77.487	ng
688	29º03'43.98157"N	90º28'08.86401"W	-77.548	ng
689	29º03'44.08085"N	90º28'08.84780"W	-77.612	ng
690	29º03'44.14103"N	90º28'08.83739"W	-77.754	ng
691	29º03'44.17171"N	90º28'08.84740"W	-77.818	ng
692	29º03'44.23171"N	90º28'08.83581"W	-77.834	ng
693	29º03'44.30423"N	90º28'08.83335"W	-77.935	ng
694	29º03'44.36987"N	90º28'08.82449"W	-78.085	eom
695	29º03'44.13222"N	90º28'08.27965"W	-77.996	eom
696	29º03'44.11870"N	90º28'08.28569"W	-77.875	ng
697	29º03'44.04970"N	90º28'08.29358"W	-77.845	ng
698	29º03'43.98518"N	90º28'08.29633"W	-77.806	ng
699	29º03'43.95373"N	90º28'08.30085"W	-77.734	ng
700	29º03'43.87431"N	90º28'08.31378"W	-77.735	ng
701	29º03'43.78667"N	90º28'08.32727"W	-77.605	ng
702	29º03'43.68347"N	90º28'08.33518"W	-77.544	ng
703	29º03'43.60113"N	90º28'08.35664"W	-77.585	ng
704	29º03'43.50085"N	90º28'08.36071"W	-77.455	ng
705	29º03'43.39711"N	90º28'08.37574"W	-77.304	ng
706	29º03'43.29028"N	90º28'08.38213"W	-77.38	ng
707	29º03'43.19149"N	90º28'08.40310"W	-77.434	ng
708	29º03'43.11642"N	90º28'08.41379"W	-77.452	ng
709	29º03'43.10238"N	90º28'08.41630"W	-77.358	ng
710	29º03'43.02473"N	90º28'08.42287"W	-77.294	ng
711	29º03'42.94628"N	90º28'08.42679"W	-77.303	ng
712	29º03'42.85556"N	90º28'08.44746"W	-77.272	ng
713	29º03'42.75385"N	90º28'08.46130"W	-77.18	ng
714	29º03'42.65743"N	90º28'08.47796"W	-77.179	ng
715	29º03'42.55635"N	90º28'08.48179"W	-77.154	ng
716	29º03'42.45533"N	90º28'08.49849"W	-77.08	ng
717	29º03'42.35510"N	90º28'08.51767"W	-77.046	ng
718	29º03'42.25417"N	90º28'08.52464"W	-76.981	ng
719	29º03'42.15635"N	90º28'08.53487"W	-76.901	ng
720	29º03'42.05078"N	90º28'08.54218"W	-76.849	ng

Geographic Survey Data Exported From TGO Software

Point #	Latitude	Longitude	Height	Description
721	29º03'41.93789"N	90º28'08.56427"W	-76.672	ng
722	29º03'41.84193"N	90º28'08.57539"W	-76.594	ng
723	29º03'41.74482"N	90º28'08.58160"W	-76.491	ng
724	29º03'41.64459"N	90º28'08.60167"W	-76.314	ng
725	29º03'41.54175"N	90º28'08.61767"W	-76.142	ng
726	29º03'41.44428"N	90º28'08.62692"W	-75.878	ng
727	29º03'41.34553"N	90º28'08.64398"W	-75.583	ng
728	29º03'41.24238"N	90º28'08.65615"W	-75.451	ng
729	29º03'41.17450"N	90º28'08.09849"W	-75.697	ng
730	29º03'41.28021"N	90º28'08.08215"W	-75.848	ng
731	29º03'41.38135"N	90º28'08.07045"W	-76.011	ng
732	29º03'41.48194"N	90º28'08.05753"W	-76.211	ng
733	29º03'41.58283"N	90º28'08.03930"W	-76.332	ng
734	29º03'41.67347"N	90º28'08.02850"W	-76.441	ng
735	29º03'41.77063"N	90º28'08.01625"W	-76.573	ng
736	29º03'41.87329"N	90º28'08.00071"W	-76.626	ng
737	29º03'41.97649"N	90º28'07.99448"W	-76.747	
738	29º03'42.07860"N	90º28'07.97997"W	-76.817	
739	29º03'42.17783"N	90º28'07.96398"W	-76.905	ng
740	29º03'42.26784"N	90º28'07.95225"W	-76.94	ng
741	29º03'42.35882"N	90º28'07.93791"W	-77.089	ng
742	29º03'42.46667"N	90º28'07.92607"W	-77.135	ng
743	29º03'42.55842"N	90º28'07.91300"W	-77.147	ng
744	29º03'42.65406"N	90º28'07.90730"W	-77.205	ng
745	29º03'42.75495"N	90º28'07.89303"W	-77.288	ng
746	29º03'42.86269"N	90º28'07.87426"W	-77.385	ng
747	29º03'42.96035"N	90º28'07.86357"W	-77.408	ng
748	29º03'43.05641"N	90º28'07.85366"W	-77.496	ng
749	29º03'43.15673"N	90º28'07.83975"W	-77.509	ng
750	29º03'43.24542"N	90º28'07.82312"W	-77.473	ng
751	29º03'43.34965"N	90º28'07.81805"W	-77.655	ng
752	29º03'43.44919"N	90º28'07.80430"W	-77.904	ng
753	29º03'43.54693"N	90º28'07.78555"W	-77.844	ng
754	29º03'43.64219"N	90º28'07.78006"W	-77.74	ng
755	29º03'43.68052"N	90º28'07.77211"W	-77.794	ng
756	29º03'43.75101"N	90º28'07.76527"W	-77.956	ng
757	29º03'43.81171"N	90º28'07.75996"W	-77.935	ng
758	29º03'43.85522"N	90º28'07.75117"W	-77.97	ng
759	29º03'43.88761"N	90º28'07.73527"W	-78.002	eom
760	29º03'39.00532"N	90º27'51.27798"W	-75.701	ng
761	29º03'39.09979"N	90º27'51.26388"W	-75.664	ng
762	29º03'39.20235"N	90º27'51.25848"W	-75.781	ng
763	29º03'39.29790"N	90º27'51.23917"W	-75.842	ng
764	29º03'39.39396"N	90º27'51.22617"W	-76.017	ng
765	29º03'39.48548"N	90º27'51.21877"W	-76.107	ng
766	29º03'39.59312"N	90º27'51.20031"W	-76.23	ng
767	29º03'39.70380"N	90º27'51.18430"W	-76.351	ng
768	29º03'39.81205"N	90º27'51.16756"W	-76.495	ng
769	29º03'39.88674"N	90º27'51.15710"W	-76.542	ng
770	29º03'39.98986"N	90º27'51.13679"W	-76.661	ng
771	29º03'40.08537"N	90º27'51.12622"W	-76.74	ng

Geographic Survey Data Exported From TGO Software

Point #	Latitude	Longitude	Height	Description
772	29º03'40.18425"N	90º27'51.11658"W	-76.823	ng
773	29º03'40.29149"N	90º27'51.09376"W	-76.89	ng
774	29º03'40.38676"N	90º27'51.08557"W	-76.964	ng
775	29º03'40.48332"N	90º27'51.06983"W	-76.988	ng
776	29º03'40.57930"N	90º27'51.05975"W	-76.983	ng
777	29º03'40.67062"N	90º27'51.03635"W	-77.085	ng
778	29º03'40.75723"N	90º27'51.03479"W	-77.063	ng
779	29º03'40.85587"N	90º27'51.01714"W	-77.154	ng
780	29º03'40.95317"N	90º27'51.00207"W	-77.126	ng
781	29º03'41.05469"N	90º27'50.99557"W	-77.165	ng
782	29º03'41.15736"N	90º27'50.98285"W	-77.223	ng
783	29º03'41.25428"N	90º27'50.95556"W	-77.361	ng
784	29º03'41.35784"N	90º27'50.93832"W	-77.422	ng
785	29º03'41.46683"N	90º27'50.93638"W	-77.546	ng
786	29º03'41.55480"N	90º27'50.91393"W	-77.688	ng
787	29º03'41.65344"N	90º27'50.89708"W	-77.57	ng
788	29º03'41.75609"N	90º27'50.88744"W	-77.586	ng
789	29º03'41.86192"N	90º27'50.88227"W	-77.598	ng
790	29º03'41.97110"N	90º27'50.85889"W	-77.612	ng
791	29º03'42.07526"N	90º27'50.83962"W	-77.623	ng
792	29º03'42.17244"N	90º27'50.82659"W	-77.711	ng
793	29º03'42.26283"N	90º27'50.81561"W	-77.881	ng
794	29º03'42.34816"N	90º27'50.80136"W	-77.969	ng
795	29º03'42.39269"N	90º27'50.79305"W	-78.044	ng
796	29º03'42.44912"N	90º27'50.78478"W	-78.119	ng
797	29º03'42.46214"N	90º27'50.77814"W	-77.959	ng
798	29º03'42.53159"N	90º27'50.78094"W	-77.892	ng
799	29º03'42.60541"N	90º27'50.75717"W	-77.99	ng
800	29º03'42.63274"N	90º27'50.76426"W	-78.124	ng
801	29º03'42.65194"N	90º27'50.75262"W	-78.158	ng
802	29º03'42.68953"N	90º27'50.74816"W	-77.913	ng
803	29º03'42.77436"N	90º27'50.73712"W	-77.826	ng
804	29º03'42.84608"N	90º27'50.73308"W	-77.855	ng
805	29º03'42.93582"N	90º27'50.72399"W	-77.909	ng
806	29º03'43.01523"N	90º27'50.70419"W	-77.885	ng
807	29º03'43.10617"N	90º27'50.69357"W	-78.019	ng
808	29º03'43.19543"N	90º27'50.68460"W	-77.969	ng
809	29º03'43.27506"N	90º27'50.67280"W	-77.909	ng
810	29º03'43.35109"N	90º27'50.65799"W	-77.97	ng
811	29º03'43.41695"N	90º27'50.65002"W	-78.187	ng
812	29º03'43.53080"N	90º27'50.63790"W	-77.916	ng
813	29º03'43.62719"N	90º27'50.60790"W	-77.994	ng
814	29º03'43.72219"N	90º27'50.61663"W	-78.128	ng
815	29º03'43.81191"N	90º27'50.59144"W	-78.071	ng
816	29º03'43.92269"N	90º27'50.57492"W	-78.109	ng
817	29º03'44.03003"N	90º27'50.56201"W	-78.142	ng
818	29º03'43.23484"N	90º27'50.10643"W	-78.04	ng
819	29º03'43.14091"N	90º27'50.11936"W	-78.031	ng
820	29º03'43.06817"N	90º27'50.12961"W	-78.024	ng
821	29º03'42.98076"N	90º27'50.13694"W	-77.939	ng
822	29º03'42.88585"N	90º27'50.15356"W	-77.88	ng

Geographic Survey Data Exported From TGO Software

Point #	Latitude	Longitude	Height	Description
823	29º03'42.78428"N	90º27'50.17064"W	-77.886	ng
824	29º03'42.68977"N	90º27'50.18893"W	-77.881	ng
825	29º03'42.60047"N	90º27'50.20630"W	-77.877	ng
826	29º03'42.50491"N	90º27'50.21739"W	-77.859	ng
827	29º03'42.41974"N	90º27'50.23400"W	-77.854	ng
828	29º03'42.31218"N	90º27'50.24525"W	-77.823	ng
829	29º03'42.22516"N	90º27'50.25904"W	-77.841	ng
830	29º03'42.18383"N	90º27'50.26287"W	-77.877	ng
831	29º03'42.16235"N	90º27'50.26834"W	-77.818	ng
832	29º03'42.06708"N	90º27'50.27344"W	-77.799	ng
833	29º03'41.98598"N	90º27'50.28873"W	-77.824	ng
834	29º03'41.94394"N	90º27'50.29397"W	-77.772	ng
835	29º03'41.87466"N	90º27'50.29488"W	-77.698	ng
836	29º03'41.78844"N	90º27'50.30804"W	-77.719	ng
837	29º03'41.70167"N	90º27'50.32144"W	-77.653	ng
838	29º03'41.60238"N	90º27'50.33393"W	-77.545	ng
839	29º03'41.50022"N	90º27'50.35306"W	-77.533	ng
840	29º03'41.40709"N	90º27'50.35964"W	-77.455	ng
841	29º03'41.40658"N	90º27'50.36051"W	-77.469	ng
842	29º03'41.30815"N	90º27'50.37783"W	-77.337	ng
843	29º03'41.21028"N	90º27'50.39145"W	-77.257	ng
844	29º03'41.10937"N	90º27'50.40725"W	-77.298	ng
845	29º03'41.00559"N	90º27'50.41950"W	-77.273	ng
846	29º03'40.91012"N	90º27'50.43810"W	-77.232	ng
847	29º03'40.81224"N	90º27'50.45073"W	-77.198	ng
848	29º03'40.71548"N	90º27'50.46814"W	-77.147	ng
849	29º03'40.62184"N	90º27'50.47954"W	-77.08	ng
850	29º03'40.52331"N	90º27'50.49027"W	-76.995	ng
851	29º03'40.42556"N	90º27'50.50116"W	-76.973	ng
852	29º03'40.32486"N	90º27'50.51952"W	-76.954	ng
853	29º03'40.22563"N	90º27'50.52966"W	-76.936	ng
854	29º03'40.12907"N	90º27'50.54290"W	-76.411	ng
855	29º03'40.02721"N	90º27'50.56242"W	-76.59	ng
856	29º03'39.93677"N	90º27'50.57925"W	-76.589	ng
857	29º03'39.84004"N	90º27'50.58897"W	-76.518	ng
858	29º03'39.73866"N	90º27'50.60539"W	-76.436	ng
859	29º03'39.63948"N	90º27'50.61795"W	-76.375	ng
860	29º03'39.54117"N	90º27'50.63534"W	-76.255	ng
861	29º03'39.44484"N	90º27'50.64640"W	-76.141	ng
862	29º03'39.34716"N	90º27'50.66161"W	-76.098	ng
863	29º03'39.24915"N	90º27'50.67775"W	-75.933	ng
864	29º03'39.15091"N	90º27'50.69206"W	-75.796	ng
865	29º03'39.05023"N	90º27'50.70612"W	-75.586	ng
866	29º03'38.94770"N	90º27'50.71925"W	-75.499	ng
867	29º03'38.88788"N	90º27'50.15828"W	-75.539	ng
868	29º03'38.98931"N	90º27'50.14816"W	-75.668	ng
869	29º03'39.08611"N	90º27'50.13105"W	-75.788	ng
870	29º03'39.18648"N	90º27'50.11125"W	-75.887	ng
871	29º03'39.28453"N	90º27'50.10204"W	-76.005	ng
872	29º03'39.38666"N	90º27'50.08422"W	-76.134	ng
873	29º03'39.48462"N	90º27'50.07203"W	-76.065	ng

Geographic Survey Data Exported From TGO Software

Point #	Latitude	Longitude	Height	Description
874	29º03'39.57865"N	90º27'50.05488"W	-76.223	ng
875	29º03'39.67984"N	90º27'50.03902"W	-76.302	ng
876	29º03'39.78063"N	90º27'50.03146"W	-76.402	ng
877	29º03'39.87838"N	90º27'50.01419"W	-76.506	ng
878	29º03'39.97079"N	90º27'50.00318"W	-76.585	ng
879	29º03'40.07192"N	90º27'49.98863"W	-76.699	ng
880	29º03'40.16907"N	90º27'49.97550"W	-76.756	ng
881	29º03'40.26994"N	90º27'49.95949"W	-76.84	ng
882	29º03'40.36781"N	90º27'49.94411"W	-76.918	ng
883	29º03'40.46527"N	90º27'49.92732"W	-76.936	ng
884	29º03'40.55806"N	90º27'49.91360"W	-76.892	ng
885	29º03'40.65505"N	90º27'49.90443"W	-77.103	ng
886	29º03'40.75827"N	90º27'49.88546"W	-77.157	ng
887	29º03'40.85923"N	90º27'49.87281"W	-77.16	ng
888	29º03'40.95645"N	90º27'49.86271"W	-77.194	ng
889	29º03'41.04811"N	90º27'49.84792"W	-77.199	ng
890	29º03'41.14586"N	90º27'49.83256"W	-77.252	ng
891	29º03'41.24444"N	90º27'49.81796"W	-77.303	ng
892	29º03'41.34669"N	90º27'49.80432"W	-77.342	ng
893	29º03'41.44474"N	90º27'49.78908"W	-77.429	ng
894	29º03'41.54620"N	90º27'49.77369"W	-77.542	ng
895	29º03'41.58767"N	90º27'49.77042"W	-77.63	ng
896	29º03'41.64569"N	90º27'49.76075"W	-77.72	ng
897	29º03'41.71867"N	90º27'49.75112"W	-77.72	ng
898	29º03'41.80963"N	90º27'49.74128"W	-77.75	ng
899	29º03'41.88576"N	90º27'49.72557"W	-77.799	ng
900	29º03'41.97102"N	90º27'49.72399"W	-77.823	ng
901	29º03'42.04474"N	90º27'49.71622"W	-77.842	ng
902	29º03'42.12937"N	90º27'49.69615"W	-77.795	ng
903	29º03'42.21418"N	90º27'49.68758"W	-77.865	ng
904	29º03'42.29663"N	90º27'49.67720"W	-77.889	ng
905	29º03'42.37354"N	90º27'49.65810"W	-77.965	ng
906	29º03'42.44673"N	90º27'49.65111"W	-78.026	ng
907	29º03'42.53179"N	90º27'49.63441"W	-78.089	ng
908	29º03'42.61144"N	90º27'49.62639"W	-78.1	ng
909	29º03'42.63606"N	90º27'49.62597"W	-78.138	ng
910	29º03'42.67436"N	90º27'49.61214"W	-78.212	ng
911	29º03'42.73434"N	90º27'49.60826"W	-78.196	ng
912	29º03'42.75314"N	90º27'49.60402"W	-78.264	ng
913	29º03'42.79125"N	90º27'49.59911"W	-78.337	ng
914	29º03'42.82849"N	90º27'49.59174"W	-78.125	ng
915	29º03'45.66425"N	90º27'48.62239"W	-78.176	eow
916	29º03'45.60309"N	90º27'48.63607"W	-77.902	eom
917	29º03'45.52538"N	90º27'48.64820"W	-77.706	ng
918	29º03'45.46574"N	90º27'48.65071"W	-77.639	ng
919	29º03'45.36614"N	90º27'48.66703"W	-77.596	ng
920	29º03'45.26076"N	90º27'48.68087"W	-77.569	ng
921	29º03'45.16153"N	90º27'48.69656"W	-77.624	ng
922	29º03'45.06284"N	90º27'48.70665"W	-77.662	ng
923	29º03'44.96183"N	90º27'48.72257"W	-77.679	ng
924	29º03'44.86804"N	90º27'48.73510"W	-77.72	ng

Geographic Survey Data Exported From TGO Software

Point #	Latitude	Longitude	Height	Description
925	29º03'44.77609"N	90º27'48.74428"W	-77.762	125+00
926	29º03'44.68600"N	90º27'48.75685"W	-77.71	ng
927	29º03'44.58837"N	90º27'48.76883"W	-77.731	g
928	29º03'44.48878"N	90º27'48.78195"W	-77.706	ng
929	29º03'44.38965"N	90º27'48.81150"W	-77.738	ng
930	29º03'44.28570"N	90º27'48.82155"W	-77.739	ng
931	29º03'44.17606"N	90º27'48.84133"W	-77.76	ng
932	29º03'44.08470"N	90º27'48.85479"W	-77.767	ng
933	29º03'43.98542"N	90º27'48.87476"W	-77.785	ng
934	29º03'43.88255"N	90º27'48.88501"W	-77.789	ng
935	29º03'43.79007"N	90º27'48.89990"W	-77.764	ng
936	29º03'43.68128"N	90º27'48.91511"W	-77.813	ng
937	29º03'43.57438"N	90º27'48.93308"W	-77.832	ng
938	29º03'43.46844"N	90º27'48.93371"W	-77.876	ng
939	29º03'43.39128"N	90º27'48.94649"W	-77.864	ng
940	29º03'43.30024"N	90º27'48.96194"W	-77.861	ng
941	29º03'43.21383"N	90º27'48.97086"W	-77.886	ng
942	29º03'43.11509"N	90º27'48.98452"W	-77.863	ng
943	29º03'43.01142"N	90º27'49.00292"W	-77.892	ng
944	29º03'42.89920"N	90º27'49.02007"W	-77.912	ng
945	29º03'42.79410"N	90º27'49.02833"W	-77.886	ng
946	29º03'42.70154"N	90º27'49.04714"W	-77.851	ng
947	29º03'42.57987"N	90º27'49.06471"W	-77.92	ng
948	29º03'42.49163"N	90º27'49.08216"W	-77.9	ng
949	29º03'42.39191"N	90º27'49.09014"W	-77.935	ng
950	29º03'42.29238"N	90º27'49.10214"W	-77.927	ng
951	29º03'42.19691"N	90º27'49.11225"W	-77.944	ng
952	29º03'42.10099"N	90º27'49.12968"W	-77.995	ng
953	29º03'42.00639"N	90º27'49.15088"W	-77.902	ng
954	29º03'41.90216"N	90º27'49.15362"W	-77.892	ng
955	29º03'41.81297"N	90º27'49.17752"W	-78.018	ng
956	29º03'41.74123"N	90º27'49.19079"W	-77.957	ng
957	29º03'41.66537"N	90º27'49.19875"W	-77.786	ng
958	29º03'41.61527"N	90º27'49.19563"W	-77.721	ng
959	29º03'41.56139"N	90º27'49.21270"W	-77.634	ng
960	29º03'41.48023"N	90º27'49.20852"W	-77.586	ng
961	29º03'41.38411"N	90º27'49.22624"W	-77.459	ng
962	29º03'41.28116"N	90º27'49.24837"W	-77.449	ng
963	29º03'41.18539"N	90º27'49.26510"W	-77.393	ng
964	29º03'41.08843"N	90º27'49.26939"W	-77.362	ng
965	29º03'40.98187"N	90º27'49.28428"W	-77.312	ng
966	29º03'40.88900"N	90º27'49.29777"W	-77.173	ng
967	29º03'40.78533"N	90º27'49.31679"W	-77.163	ng
968	29º03'40.69039"N	90º27'49.33338"W	-77.145	ng
969	29º03'40.59131"N	90º27'49.34254"W	-77.084	ng
970	29º03'40.49287"N	90º27'49.35756"W	-77.077	ng
971	29º03'40.39486"N	90º27'49.37163"W	-77.003	ng
972	29º03'40.29178"N	90º27'49.39093"W	-76.939	ng
973	29º03'40.18796"N	90º27'49.40021"W	-76.862	ng
974	29º03'40.09186"N	90º27'49.42308"W	-76.8	ng
975	29º03'39.99802"N	90º27'49.43625"W	-76.764	ng

Geographic Survey Data Exported From TGO Software

Point #	Latitude	Longitude	Height	Description
976	29º03'39.90205"N	90º27'49.44064"W	-76.663	ng
977	29º03'39.80524"N	90º27'49.45636"W	-76.589	ng
978	29º03'39.70775"N	90º27'49.47724"W	-76.516	ng
979	29º03'39.60565"N	90º27'49.49053"W	-76.44	ng
980	29º03'39.50917"N	90º27'49.50171"W	-76.301	ng
981	29º03'39.40803"N	90º27'49.51761"W	-76.165	ng
982	29º03'39.31170"N	90º27'49.53286"W	-76.097	ng
983	29º03'39.21271"N	90º27'49.54692"W	-75.879	ng
984	29º03'39.11801"N	90º27'49.55331"W	-75.734	ng
985	29º03'39.01871"N	90º27'49.56797"W	-75.676	ng
986	29º03'38.93042"N	90º27'49.58458"W	-75.609	ng
987	29º03'38.83248"N	90º27'49.60234"W	-75.492	ng
988	29º03'38.76876"N	90º27'49.03694"W	-75.716	ng
989	29º03'38.86870"N	90º27'49.02497"W	-75.833	ng
990	29º03'38.96669"N	90º27'49.01207"W	-75.946	ng
991	29º03'39.06067"N	90º27'48.99389"W	-75.976	ng
992	29º03'39.15730"N	90º27'48.98391"W	-76.055	ng
993	29º03'39.26101"N	90º27'48.96420"W	-76.176	ng
994	29º03'39.35785"N	90º27'48.95214"W	-76.165	ng
995	29º03'39.45754"N	90º27'48.93587"W	-76.23	ng
996	29º03'39.55836"N	90º27'48.92691"W	-76.331	ng
997	29º03'39.65919"N	90º27'48.91090"W	-76.397	ng
998	29º03'39.74984"N	90º27'48.89788"W	-76.49	ng
999	29º03'39.85133"N	90º27'48.88711"W	-76.588	ng
1000	29º03'39.94914"N	90º27'48.86807"W	-76.68	ng
1001	29º03'40.04759"N	90º27'48.85330"W	-76.756	ng
1002	29º03'40.14201"N	90º27'48.84448"W	-76.851	ng
1003	29º03'40.24061"N	90º27'48.82860"W	-76.912	ng
1004	29º03'40.34056"N	90º27'48.80996"W	-76.964	ng
1005	29º03'40.44033"N	90º27'48.79261"W	-77.049	ng
1006	29º03'40.53215"N	90º27'48.78475"W	-77.087	ng
1007	29º03'40.63466"N	90º27'48.76922"W	-77.16	ng
1008	29º03'40.73683"N	90º27'48.76227"W	-77.218	ng
1009	29º03'40.82844"N	90º27'48.74101"W	-77.253	ng
1010	29º03'40.92726"N	90º27'48.73453"W	-77.29	ng
1011	29º03'41.02736"N	90º27'48.71773"W	-77.32	ng
1012	29º03'41.12865"N	90º27'48.70204"W	-77.416	ng
1013	29º03'41.22133"N	90º27'48.68333"W	-77.43	ng
1014	29º03'41.31620"N	90º27'48.67093"W	-77.462	ng
1015	29º03'44.17797"N	90º27'50.54283"W	-78.049	ng
1016	29º03'44.28978"N	90º27'50.51780"W	-78.065	ng
1017	29º03'44.40146"N	90º27'50.50791"W	-78.031	ng
1018	29º03'44.52737"N	90º27'50.49421"W	-78.045	ng
1019	29º03'44.65098"N	90º27'50.47608"W	-78.103	ng
1020	29º03'44.73400"N	90º27'50.45896"W	-78.186	ng
1021	29º03'44.79562"N	90º27'50.44856"W	-78.294	eom
1022	29º03'44.88030"N	90º27'50.43339"W	-78.336	bow
1023	29º03'44.93982"N	90º27'50.42773"W	-78.479	bow
1024	29º03'44.99217"N	90º27'50.42380"W	-78.307	bow
1025	29º03'45.09568"N	90º27'50.41267"W	-78.342	bow
1026	29º03'45.20298"N	90º27'50.40263"W	-78.527	ng

Geographic Survey Data Exported From TGO Software

Point #	Latitude	Longitude	Height	Description
1027	29º03'45.29770"N	90º27'50.38542"W	-78.67	bow
1028	29º03'45.41434"N	90º27'50.36008"W	-78.566	bow
1029	29º03'45.51962"N	90º27'50.34898"W	-78.621	bow
1030	29º03'45.61466"N	90º27'50.32788"W	-78.611	bow
1031	29º03'45.68060"N	90º27'50.32513"W	-78.813	bow
1032	29º03'43.33557"N	90º27'50.09817"W	-78.126	ng
1033	29º03'43.43451"N	90º27'50.06801"W	-78.067	ng
1034	29º03'43.51425"N	90º27'50.05590"W	-78.142	ng
1035	29º03'43.60881"N	90º27'50.05739"W	-78.238	ng
1036	29º03'43.69627"N	90º27'50.03956"W	-78.243	ng
1037	29º03'43.77888"N	90º27'50.03104"W	-78.234	eom
1038	29º03'45.23895"N	90º27'49.82422"W	-78.599	bow
1039	29º03'45.34996"N	90º27'49.80155"W	-78.446	bow
1040	29º03'45.46127"N	90º27'49.79076"W	-78.403	bow
1041	29º03'45.55876"N	90º27'49.76562"W	-78.372	bow
1042	29º03'45.65199"N	90º27'49.70505"W	-78.302	eom
1043	29º03'45.75802"N	90º27'49.73003"W	-78.396	eom
1044	29º03'45.76175"N	90º27'49.74946"W	-78.427	bow
1045	29º03'45.83975"N	90º27'49.73820"W	-78.397	bow
1046	29º03'45.93626"N	90º27'49.71676"W	-78.418	bow
1047	29º03'46.02449"N	90º27'49.70505"W	-78.557	bow
1048	29º03'46.10348"N	90º27'49.70170"W	-78.656	bow
1049	29º03'46.12676"N	90º27'49.69493"W	-78.719	eow
1050	29º03'46.16740"N	90º27'49.67910"W	-78.892	bow
1051	29º03'46.22524"N	90º27'49.67581"W	-79.332	bow
1052	29º03'46.24740"N	90º27'49.66457"W	-79.496	bow
1053	29º03'46.31864"N	90º27'49.66616"W	-79.666	bow
1054	29º03'46.38726"N	90º27'49.65612"W	-79.423	bow
1055	29º03'46.44540"N	90º27'49.64341"W	-79.017	bow
1056	29º03'46.52483"N	90º27'49.62993"W	-78.746	bow
1057	29º03'46.56261"N	90º27'49.62159"W	-78.648	bow
1058	29º03'46.66847"N	90º27'49.62087"W	-78.447	bow
1059	29º03'46.77308"N	90º27'49.59493"W	-78.465	bow
1060	29º03'46.86837"N	90º27'49.58385"W	-78.618	bow
1061	29º03'46.97083"N	90º27'49.56379"W	-78.732	bow
1062	29º03'47.08388"N	90º27'49.54982"W	-78.633	bow
1063	29º03'47.18802"N	90º27'49.54078"W	-78.701	bow
1064	29º03'47.30362"N	90º27'49.52057"W	-78.64	bow
1065	29º03'47.41460"N	90º27'49.50151"W	-78.64	bow
1066	29º03'47.52807"N	90º27'49.49353"W	-78.7	bow
1067	29º03'47.63355"N	90º27'49.47929"W	-78.739	bow
1068	29º03'47.74446"N	90º27'49.46040"W	-78.778	bow
1069	29º03'47.83225"N	90º27'49.45109"W	-78.768	bow
1070	29º03'47.92670"N	90º27'49.43640"W	-78.749	bow
1071	29º03'48.01525"N	90º27'49.42265"W	-78.685	bow
1072	29º03'48.11503"N	90º27'49.41511"W	-78.727	ng
1073	29º03'48.28055"N	90º27'49.38918"W	-78.761	bow
1074	29º03'48.60624"N	90º27'49.90266"W	-78.774	bow
1075	29º03'48.55334"N	90º27'49.91656"W	-78.757	bow
1076	29º03'48.48873"N	90º27'49.91850"W	-78.737	bow
1077	29º03'48.38386"N	90º27'49.93626"W	-78.75	bow

Geographic Survey Data Exported From TGO Software

Point #	Latitude	Longitude	Height	Description
1078	29º03'48.26838"N	90º27'49.95370"W	-78.747	bow
1079	29º03'48.15625"N	90º27'49.97024"W	-78.759	bow
1080	29º03'48.03852"N	90º27'49.98363"W	-78.739	bow
1081	29º03'47.93703"N	90º27'50.00671"W	-78.713	bow
1082	29º03'47.82595"N	90º27'50.02128"W	-78.698	bow
1083	29º03'47.71049"N	90º27'50.03243"W	-78.709	bow
1084	29º03'47.59379"N	90º27'50.05143"W	-78.729	bow
1085	29º03'47.47642"N	90º27'50.06621"W	-78.729	bow
1086	29º03'47.36138"N	90º27'50.07789"W	-78.719	bow
1087	29º03'47.24884"N	90º27'50.09929"W	-78.71	bow
1088	29º03'47.14391"N	90º27'50.12407"W	-78.72	bow
1089	29º03'47.02281"N	90º27'50.12919"W	-78.711	bow
1090	29º03'46.91966"N	90º27'50.15061"W	-78.794	bow
1091	29º03'46.85080"N	90º27'50.15636"W	-78.7	bow
1092	29º03'46.73971"N	90º27'50.18110"W	-78.869	bow
1093	29º03'46.65124"N	90º27'50.19717"W	-78.934	bow
1094	29º03'46.58637"N	90º27'50.19782"W	-79.14	bow
1095	29º03'46.50937"N	90º27'50.20847"W	-79.676	bow
1096	29º03'46.45266"N	90º27'50.21594"W	-79.796	bow
1097	29º03'47.32048"N	90º27'48.39544"W	-78.77	bow
1098	29º03'47.20774"N	90º27'48.40625"W	-78.745	bow
1099	29º03'47.10684"N	90º27'48.42538"W	-78.7	bow
1100	29º03'46.99988"N	90º27'48.43454"W	-78.578	bow
1101	29º03'46.91970"N	90º27'48.43911"W	-78.536	bow
1102	29º03'46.83748"N	90º27'48.46416"W	-78.566	bow
1103	29º03'46.73185"N	90º27'48.45977"W	-78.65	bow
1104	29º03'46.64482"N	90º27'48.47806"W	-78.52	bow
1105	29º03'46.54337"N	90º27'48.50514"W	-78.554	bow
1106	29º03'46.47299"N	90º27'48.51485"W	-78.551	bow
1107	29º03'46.42219"N	90º27'48.51844"W	-78.563	bow
1108	29º03'46.38543"N	90º27'48.51953"W	-78.64	bow
1109	29º03'46.29398"N	90º27'48.52842"W	-78.866	bow
1110	29º03'46.24019"N	90º27'48.53818"W	-78.976	bow
1111	29º03'46.15593"N	90º27'48.55725"W	-79.005	bow
1112	29º03'46.07983"N	90º27'48.56088"W	-79.01	bow
1113	29º03'46.02993"N	90º27'48.57001"W	-78.801	bow
1114	29º03'45.94797"N	90º27'48.57941"W	-78.615	bow
1115	29º03'45.85491"N	90º27'48.60728"W	-78.388	bow
1116	29º03'45.76402"N	90º27'48.60921"W	-78.525	bow
1117	29º03'45.72340"N	90º27'48.62267"W	-78.54	bow
1118	29º03'47.91922"N	90º27'47.73932"W	-78.895	bow
1119	29º03'47.56829"N	90º27'48.91461"W	-78.703	bow
1120	29º03'47.41688"N	90º27'48.94842"W	-78.715	bow
1121	29º03'47.30746"N	90º27'48.96684"W	-78.745	bow
1122	29º03'47.20233"N	90º27'48.97610"W	-78.693	bow
1123	29º03'47.10864"N	90º27'48.99169"W	-78.594	bow
1124	29º03'47.06071"N	90º27'48.98485"W	-78.497	bow
1125	29º03'46.95914"N	90º27'49.00690"W	-78.465	bow
1126	29º03'46.83231"N	90º27'49.02912"W	-78.542	bow
1127	29º03'46.71660"N	90º27'49.03754"W	-78.598	bow
1128	29º03'46.66631"N	90º27'49.05658"W	-78.52	bow

Geographic Survey Data Exported From TGO Software

Point #	Latitude	Longitude	Height	Description
1129	29º03'46.56930"N	90º27'49.06210"W	-78.511	bow
1130	29º03'46.45806"N	90º27'49.06784"W	-78.564	bow
1131	29º03'46.36225"N	90º27'49.09089"W	-78.761	125+00
1132	29º03'46.26826"N	90º27'49.11474"W	-79.095	bow
1133	29º03'46.20246"N	90º27'49.10638"W	-79.309	bow
1134	29º03'46.14744"N	90º27'49.11857"W	-79.069	bow
1135	29º03'46.10250"N	90º27'49.12269"W	-78.705	bow
1136	29º03'46.06323"N	90º27'49.12543"W	-78.47	bow
1137	29º03'45.97906"N	90º27'49.14560"W	-78.236	eom
1138	29º03'45.87917"N	90º27'49.17056"W	-78.171	ng
1139	29º03'45.76656"N	90º27'49.18350"W	-77.906	ng
1140	29º03'45.65631"N	90º27'49.19131"W	-77.856	ng
1141	29º03'45.55118"N	90º27'49.19924"W	-77.79	ng
1142	29º03'45.45146"N	90º27'49.21277"W	-77.808	ng
1143	29º03'45.34652"N	90º27'49.23122"W	-77.836	ng
1144	29º03'45.23418"N	90º27'49.24367"W	-77.84	ng
1145	29º03'45.13073"N	90º27'49.26503"W	-77.831	ng
1146	29º03'45.00822"N	90º27'49.27918"W	-77.882	ng
1147	29º03'44.91215"N	90º27'49.29675"W	-77.93	ng
1148	29º03'44.81542"N	90º27'49.31402"W	-77.893	ng
1149	29º03'44.71028"N	90º27'49.33231"W	-77.924	ng
1150	29º03'44.60646"N	90º27'49.35848"W	-77.956	ng
1151	29º03'44.50320"N	90º27'49.35920"W	-78.007	ng
1152	29º03'44.40505"N	90º27'49.37499"W	-77.925	ng
1153	29º03'44.29599"N	90º27'49.39214"W	-77.986	ng
1154	29º03'44.19727"N	90º27'49.39812"W	-77.958	ng
1155	29º03'44.09872"N	90º27'49.41908"W	-77.952	ng
1156	29º03'43.99856"N	90º27'49.42642"W	-77.982	ng
1157	29º03'43.89583"N	90º27'49.44588"W	-78.048	ng
1158	29º03'43.80330"N	90º27'49.46472"W	-78.037	ng
1159	29º03'43.70874"N	90º27'49.47904"W	-78.013	ng
1160	29º03'43.59892"N	90º27'49.48586"W	-78.105	ng
1161	29º03'43.49675"N	90º27'49.49533"W	-78.082	ng
1162	29º03'43.39142"N	90º27'49.51748"W	-78.157	ng
1163	29º03'43.29885"N	90º27'49.52143"W	-78.153	ng
1164	29º03'43.21359"N	90º27'49.54655"W	-78.116	ng
1165	29º03'43.12836"N	90º27'49.55320"W	-78.188	ng
1166	29º03'43.06427"N	90º27'49.56573"W	-78.433	ng
1167	29º03'42.98664"N	90º27'49.56910"W	-78.258	ng
1168	29º03'42.93644"N	90º27'49.58123"W	-78.534	ng
1169	29º03'42.89088"N	90º27'49.58868"W	-78.042	ng
1170	29º03'42.05162"N	90º27'49.55669"W	-77.772	top
1171	29º03'42.09713"N	90º27'49.55464"W	-77.743	top
1172	29º03'42.12389"N	90º27'49.52938"W	-77.95	top
1173	29º03'42.10052"N	90º27'49.45148"W	-77.818	top
1174	29º03'42.04693"N	90º27'49.42018"W	-77.907	top
1175	29º03'42.04742"N	90º27'49.38571"W	-77.929	top
1176	29º03'42.11084"N	90º27'49.35795"W	-77.927	top
1177	29º03'42.13315"N	90º27'49.33655"W	-77.981	top
1178	29º03'42.11583"N	90º27'49.31611"W	-77.952	top
1179	29º03'42.09127"N	90º27'49.32923"W	-77.928	top

Geographic Survey Data Exported From TGO Software

Point #	Latitude	Longitude	Height	Description
1180	29º03'42.04412"N	90º27'49.34034"W	-78.044	top
1181	29º03'41.95516"N	90º27'49.29500"W	-77.87	top
1182	29º03'41.88752"N	90º27'49.25154"W	-78.028	top
1183	29º03'41.82595"N	90º27'49.18927"W	-77.956	top
1184	29º03'41.80220"N	90º27'49.21898"W	-78.023	top
1185	29º03'41.82878"N	90º27'49.28646"W	-78.045	top
1186	29º03'41.87110"N	90º27'49.41163"W	-78.063	top
1187	29º03'41.92460"N	90º27'49.43844"W	-78.079	top
1188	29º03'41.96003"N	90º27'49.50645"W	-78.006	top
1189	29º03'42.03103"N	90º27'49.53653"W	-78.024	ng
1190	29º03'42.05712"N	90º27'49.50576"W	-78.047	ng
1191	29º03'42.07928"N	90º27'49.48402"W	-78.081	ng
1192	29º03'42.02099"N	90º27'49.41061"W	-78.138	ng
1193	29º03'41.99436"N	90º27'49.44352"W	-78.152	ng
1194	29º03'41.96888"N	90º27'49.46460"W	-78.023	ng
1195	29º03'42.11072"N	90º27'49.33923"W	-78.189	ng
1196	29º03'42.06755"N	90º27'49.35413"W	-78.176	ng
1197	29º03'42.01966"N	90º27'49.36768"W	-78.067	ng
1198	29º03'41.97540"N	90º27'49.37596"W	-78.032	ng
1199	29º03'41.92653"N	90º27'49.39011"W	-77.912	ng
1200	29º03'41.89867"N	90º27'49.40024"W	-77.942	ng
1201	29º03'41.85426"N	90º27'49.31698"W	-78.015	ng
1202	29º03'41.87533"N	90º27'49.29358"W	-78.153	ng
1203	29º03'41.89428"N	90º27'49.27265"W	-78.146	ng
1204	29º03'41.84710"N	90º27'49.21372"W	-78.133	ng
1205	29º03'41.82513"N	90º27'49.22919"W	-78.162	ng
1206	29º03'41.42237"N	90º27'48.66609"W	-77.576	ng
1207	29º03'41.52353"N	90º27'48.65847"W	-77.749	ng
1208	29º03'41.61469"N	90º27'48.64659"W	-77.912	ng
1209	29º03'41.69792"N	90º27'48.62866"W	-77.851	ng
1210	29º03'41.78679"N	90º27'48.61334"W	-77.852	ng
1211	29º03'41.85914"N	90º27'48.60245"W	-77.721	ng
1212	29º03'41.94467"N	90º27'48.59915"W	-77.724	ng
1213	29º03'42.04249"N	90º27'48.59058"W	-77.749	ng
1214	29º03'42.14040"N	90º27'48.56041"W	-77.676	ng
1215	29º03'42.23405"N	90º27'48.55077"W	-77.754	ng
1216	29º03'42.33040"N	90º27'48.53816"W	-77.742	ng
1217	29º03'42.43802"N	90º27'48.51750"W	-77.741	ng
1218	29º03'42.53461"N	90º27'48.50279"W	-77.758	ng
1219	29º03'42.63027"N	90º27'48.49033"W	-77.778	ng
1220	29º03'42.72821"N	90º27'48.47554"W	-77.733	ng
1221	29º03'42.83111"N	90º27'48.46323"W	-77.722	ng
1222	29º03'42.92145"N	90º27'48.45858"W	-77.725	ng
1223	29º03'43.02713"N	90º27'48.43096"W	-77.724	ng
1224	29º03'43.12585"N	90º27'48.41332"W	-77.748	ng
1225	29º03'43.22954"N	90º27'48.39477"W	-77.743	ng
1226	29º03'43.33189"N	90º27'48.38959"W	-77.715	ng
1227	29º03'43.42610"N	90º27'48.37653"W	-77.758	ng
1228	29º03'43.51743"N	90º27'48.35534"W	-77.773	ng
1229	29º03'43.61164"N	90º27'48.34136"W	-77.731	ng
1230	29º03'43.71109"N	90º27'48.32692"W	-77.668	ng

Geographic Survey Data Exported From TGO Software

Point #	Latitude	Longitude	Height	Description
1231	29º03'43.81907"N	90º27'48.31020"W	-77.626	ng
1232	29º03'43.92308"N	90º27'48.30701"W	-77.635	ng
1233	29º03'44.01350"N	90º27'48.28677"W	-77.641	ng
1234	29º03'44.11206"N	90º27'48.27431"W	-77.671	ng
1235	29º03'44.20445"N	90º27'48.26949"W	-77.653	ng
1236	29º03'44.30642"N	90º27'48.24329"W	-77.64	ng
1237	29º03'44.40781"N	90º27'48.22998"W	-77.652	ng
1238	29º03'44.49648"N	90º27'48.22576"W	-77.657	ng
1239	29º03'44.59634"N	90º27'48.21198"W	-77.635	ng
1240	29º03'44.69295"N	90º27'48.18366"W	-77.654	ng
1241	29º03'44.78199"N	90º27'48.17384"W	-77.65	ng
1242	29º03'44.88401"N	90º27'48.16111"W	-77.676	ng
1243	29º03'44.98103"N	90º27'48.14983"W	-77.664	ng
1244	29º03'45.08152"N	90º27'48.13111"W	-77.619	ng
1245	29º03'45.17508"N	90º27'48.12296"W	-77.596	ng
1246	29º03'45.26518"N	90º27'48.11047"W	-77.406	ng
1247	29º03'45.35017"N	90º27'48.10386"W	-77.543	ng
1248	29º03'45.42364"N	90º27'48.09304"W	-77.746	ng
1249	29º03'45.45384"N	90º27'48.07936"W	-77.809	ng
1250	29º03'45.47276"N	90º27'48.08608"W	-78.134	eom
1251	29º03'45.45706"N	90º27'48.08026"W	-77.891	ng
1252	29º03'45.52996"N	90º27'48.08005"W	-78.246	bow
1253	29º03'45.58133"N	90º27'48.07984"W	-78.493	bow
1254	29º03'45.66966"N	90º27'48.06334"W	-78.524	ng
1255	29º03'45.72353"N	90º27'48.05245"W	-78.32	ng
1256	29º03'45.77173"N	90º27'48.04743"W	-78.281	eom
1257	29º03'45.82626"N	90º27'48.03772"W	-78.365	bow
1258	29º03'45.89208"N	90º27'48.02201"W	-78.605	bow
1259	29º03'45.98750"N	90º27'48.00814"W	-78.968	bow
1260	29º03'46.05605"N	90º27'47.98699"W	-79.117	bow
1261	29º03'46.12651"N	90º27'47.97871"W	-79.1	bow
1262	29º03'46.20659"N	90º27'47.98294"W	-78.906	bow
1263	29º03'46.29452"N	90º27'47.96501"W	-78.792	bow
1264	29º03'46.37265"N	90º27'47.95407"W	-78.567	bow
1265	29º03'46.40335"N	90º27'47.95081"W	-78.698	bow
1266	29º03'46.46045"N	90º27'47.93872"W	-78.701	bow
1267	29º03'46.55436"N	90º27'47.92623"W	-78.721	bow
1268	29º03'46.65000"N	90º27'47.91438"W	-78.679	bow
1269	29º03'46.75779"N	90º27'47.90400"W	-78.747	bow
1270	29º03'46.86510"N	90º27'47.89133"W	-78.804	bow
1271	29º03'46.96603"N	90º27'47.86937"W	-78.778	bow
1272	29º03'47.07005"N	90º27'47.85640"W	-78.771	bow
1273	29º03'47.15827"N	90º27'47.83370"W	-78.831	bow
1274	29º03'47.26931"N	90º27'47.82496"W	-78.829	bow
1275	29º03'47.36510"N	90º27'47.80578"W	-78.823	bow
1276	29º03'47.46788"N	90º27'47.79084"W	-78.785	bow
1277	29º03'47.57732"N	90º27'47.78502"W	-78.862	bow
1278	29º03'47.69023"N	90º27'47.76404"W	-78.859	bow
1279	29º03'47.64052"N	90º27'47.20680"W	-78.96	bow
1280	29º03'47.56499"N	90º27'47.20909"W	-78.896	bow
1281	29º03'47.47287"N	90º27'47.22635"W	-78.976	bow

Geographic Survey Data Exported From TGO Software

Point #	Latitude	Longitude	Height	Description
1282	29º03'47.39625"N	90º27'47.24767"W	-78.957	bow
1283	29º03'47.30302"N	90º27'47.25758"W	-78.942	bow
1284	29º03'47.20422"N	90º27'47.26555"W	-78.958	bow
1285	29º03'47.10995"N	90º27'47.29035"W	-78.97	bow
1286	29º03'47.01388"N	90º27'47.29819"W	-78.999	bow
1287	29º03'46.91086"N	90º27'47.30870"W	-78.997	bow
1288	29º03'46.80810"N	90º27'47.32912"W	-78.962	bow
1289	29º03'46.71339"N	90º27'47.34009"W	-78.925	bow
1290	29º03'46.61091"N	90º27'47.34972"W	-78.99	bow
1291	29º03'46.50235"N	90º27'47.36171"W	-78.928	bow
1292	29º03'46.40265"N	90º27'47.38276"W	-78.911	bow
1293	29º03'46.31285"N	90º27'47.39734"W	-79.061	bow
1294	29º03'46.22015"N	90º27'47.41593"W	-79.083	bow
1295	29º03'46.13742"N	90º27'47.42004"W	-79.095	bow
1296	29º03'46.04928"N	90º27'47.43118"W	-78.891	bow
1297	29º03'45.96933"N	90º27'47.44319"W	-78.665	bow
1298	29º03'45.88983"N	90º27'47.45510"W	-78.583	bow
1299	29º03'45.82719"N	90º27'47.46656"W	-78.699	bow
1300	29º03'45.76633"N	90º27'47.47872"W	-78.663	bow
1301	29º03'45.67837"N	90º27'47.48662"W	-78.674	bow
1302	29º03'45.60171"N	90º27'47.50395"W	-78.652	bow
1303	29º03'45.54176"N	90º27'47.50589"W	-78.394	bow
1304	29º03'45.45565"N	90º27'47.50857"W	-78.083	eom
1305	29º03'45.43361"N	90º27'47.50832"W	-77.899	ng
1306	29º03'45.34053"N	90º27'47.52812"W	-77.609	ng
1307	29º03'45.23449"N	90º27'47.54619"W	-77.516	ng
1308	29º03'45.13895"N	90º27'47.56014"W	-77.659	ng
1309	29º03'45.04809"N	90º27'47.56701"W	-77.717	ng
1310	29º03'44.94581"N	90º27'47.58130"W	-77.731	ng
1311	29º03'44.82850"N	90º27'47.60209"W	-77.758	ng
1312	29º03'44.71906"N	90º27'47.61776"W	-77.725	ng
1313	29º03'44.60549"N	90º27'47.62659"W	-77.734	ng
1314	29º03'44.49415"N	90º27'47.64960"W	-77.707	ng
1315	29º03'44.38751"N	90º27'47.66964"W	-77.716	ng
1316	29º03'44.27091"N	90º27'47.69294"W	-77.661	ng
1317	29º03'44.16071"N	90º27'47.70004"W	-77.654	ng
1318	29º03'44.04693"N	90º27'47.71768"W	-77.668	ng
1319	29º03'43.95773"N	90º27'47.72203"W	-77.726	ng
1320	29º03'43.86055"N	90º27'47.73507"W	-77.731	ng
1321	29º03'43.75286"N	90º27'47.76102"W	-77.699	ng
1322	29º03'43.66681"N	90º27'47.78460"W	-77.674	ng
1323	29º03'43.56924"N	90º27'47.81039"W	-77.712	ng
1324	29º03'43.47914"N	90º27'47.80197"W	-77.65	ng
1325	29º03'43.37982"N	90º27'47.81241"W	-77.738	ng
1326	29º03'43.28899"N	90º27'47.83266"W	-77.72	ng
1327	29º03'43.19944"N	90º27'47.84993"W	-77.712	ng
1328	29º03'43.10831"N	90º27'47.84918"W	-77.677	ng
1329	29º03'43.02288"N	90º27'47.87436"W	-77.649	
1330	29º03'42.93802"N	90º27'47.88040"W	-77.678	ng
1331	29º03'42.83344"N	90º27'47.88439"W	-77.696	ng
1332	29º03'42.74445"N	90º27'47.91111"W	-77.676	ng

Geographic Survey Data Exported From TGO Software

Point #	Latitude	Longitude	Height	Description
1333	29º03'42.65301"N	90º27'47.91460"W	-77.692	ng
1334	29º03'42.54626"N	90º27'47.93375"W	-77.668	ng
1335	29º03'42.44406"N	90º27'47.95262"W	-77.666	ng
1336	29º03'42.34689"N	90º27'47.96425"W	-77.631	ng
1337	29º03'42.24360"N	90º27'47.98863"W	-77.583	ng
1338	29º03'42.15312"N	90º27'47.99000"W	-77.593	ng
1339	29º03'42.06198"N	90º27'47.99754"W	-77.636	ng
1340	29º03'41.96599"N	90º27'48.00902"W	-77.585	ng
1341	29º03'41.87343"N	90º27'48.02903"W	-77.584	ng
1342	29º03'41.78242"N	90º27'48.04392"W	-77.591	ng
1343	29º03'41.69546"N	90º27'48.06785"W	-77.672	ng
1344	29º03'41.60379"N	90º27'48.07882"W	-77.627	ng
1345	29º03'41.51116"N	90º27'48.08787"W	-77.696	ng
1346	29º03'41.40470"N	90º27'48.10384"W	-77.602	ng
1347	29º03'41.29995"N	90º27'48.11603"W	-77.481	ng
1348	29º03'41.19535"N	90º27'48.13430"W	-77.438	ng
1349	29º03'41.09808"N	90º27'48.14864"W	-77.33	ng
1350	29º03'40.99916"N	90º27'48.16421"W	-77.327	ng
1351	29º03'40.88171"N	90º27'48.16263"W	-77.285	ng
1352	29º03'40.77197"N	90º27'48.18992"W	-77.254	ng
1353	29º03'40.66900"N	90º27'48.21398"W	-77.22	ng
1354	29º03'40.56253"N	90º27'48.22692"W	-77.121	ng
1355	29º03'40.47429"N	90º27'48.27087"W	-77.047	ng
1356	29º03'40.37421"N	90º27'48.24917"W	-77.085	ng
1357	29º03'40.27007"N	90º27'48.25393"W	-76.982	ng
1358	29º03'40.16324"N	90º27'48.26217"W	-76.933	ng
1359	29º03'40.04657"N	90º27'48.29035"W	-76.844	ng
1360	29º03'39.95321"N	90º27'48.29905"W	-76.796	ng
1361	29º03'39.84923"N	90º27'48.31424"W	-76.759	ng
1362	29º03'39.75768"N	90º27'48.32635"W	-76.667	ng
1363	29º03'39.66705"N	90º27'48.33697"W	-76.558	ng
1364	29º03'39.57029"N	90º27'48.35347"W	-76.452	ng
1365	29º03'39.45976"N	90º27'48.36928"W	-76.345	ng
1366	29º03'39.36339"N	90º27'48.37828"W	-76.224	ng
1367	29º03'39.26192"N	90º27'48.39548"W	-76.144	ng
1368	29º03'39.16182"N	90º27'48.41599"W	-76.072	ng
1369	29º03'39.06185"N	90º27'48.43354"W	-75.888	ng
1370	29º03'38.95783"N	90º27'48.45012"W	-75.789	ng
1371	29º03'38.85071"N	90º27'48.46111"W	-75.668	ng
1372	29º03'38.77741"N	90º27'48.46676"W	-75.568	ng
1373	29º03'38.69893"N	90º27'48.47889"W	-75.432	ng
1374	29º03'38.64391"N	90º27'47.92860"W	-75.382	ng
1375	29º03'38.73472"N	90º27'47.89279"W	-75.569	ng
1376	29º03'38.83522"N	90º27'47.89421"W	-75.639	ng
1377	29º03'38.92955"N	90º27'47.88561"W	-75.771	ng
1378	29º03'39.01911"N	90º27'47.88059"W	-75.817	ng
1379	29º03'39.10695"N	90º27'47.85514"W	-75.925	ng
1380	29º03'39.19679"N	90º27'47.84006"W	-76.112	ng
1381	29º03'39.27914"N	90º27'47.82783"W	-76.224	ng
1382	29º03'39.36835"N	90º27'47.81908"W	-76.35	ng
1383	29º03'39.45566"N	90º27'47.81125"W	-76.442	ng

Geographic Survey Data Exported From TGO Software

Point #	Latitude	Longitude	Height	Description
1384	29º03'39.53952"N	90º27'47.79389"W	-76.515	ng
1385	29º03'39.62495"N	90º27'47.77888"W	-76.553	ng
1386	29º03'39.70376"N	90º27'47.76437"W	-76.62	ng
1387	29º03'39.79595"N	90º27'47.75098"W	-76.651	ng
1388	29º03'39.87958"N	90º27'47.72946"W	-76.702	ng
1389	29º03'39.96784"N	90º27'47.72689"W	-76.751	ng
1390	29º03'40.06045"N	90º27'47.71808"W	-76.793	ng
1391	29º03'40.14916"N	90º27'47.71306"W	-76.861	ng
1392	29º03'40.23544"N	90º27'47.70362"W	-76.916	ng
1393	29º03'40.31525"N	90º27'47.69037"W	-76.991	ng
1394	29º03'40.40495"N	90º27'47.67446"W	-77.028	ng
1395	29º03'40.49765"N	90º27'47.66049"W	-77.078	ng
1396	29º03'40.58559"N	90º27'47.63844"W	-77.111	ng
1397	29º03'40.67161"N	90º27'47.61863"W	-77.143	ng
1398	29º03'40.77083"N	90º27'47.61962"W	-77.193	ng
1399	29º03'40.87214"N	90º27'47.60738"W	-77.261	ng
1400	29º03'40.96920"N	90º27'47.58808"W	-77.298	ng
1401	29º03'41.06965"N	90º27'47.56883"W	-77.371	ng
1402	29º03'41.16676"N	90º27'47.55566"W	-77.541	ng
1403	29º03'41.26711"N	90º27'47.54179"W	-77.575	ng
1404	29º03'41.36096"N	90º27'47.50909"W	-77.509	ng
1405	29º03'41.45945"N	90º27'47.51169"W	-77.504	ng
1406	29º03'41.55401"N	90º27'47.49816"W	-77.489	ng
1407	29º03'41.65997"N	90º27'47.49683"W	-77.502	ng
1408	29º03'41.75367"N	90º27'47.46237"W	-77.526	ng
1409	29º03'41.84916"N	90º27'47.46037"W	-77.505	ng
1410	29º03'41.94069"N	90º27'47.44717"W	-77.526	ng
1411	29º03'42.03916"N	90º27'47.44086"W	-77.559	ng
1412	29º03'42.13911"N	90º27'47.42718"W	-77.551	ng
1413	29º03'42.23778"N	90º27'47.40758"W	-77.556	ng
1414	29º03'42.33178"N	90º27'47.38263"W	-77.567	ng
1415	29º03'42.43006"N	90º27'47.37899"W	-77.6	ng
1416	29º03'42.52476"N	90º27'47.37050"W	-77.615	ng
1417	29º03'42.61408"N	90º27'47.34646"W	-77.611	ng
1418	29º03'42.71350"N	90º27'47.33752"W	-77.614	ng
1419	29º03'42.81133"N	90º27'47.32704"W	-77.629	ng
1420	29º03'42.90244"N	90º27'47.29503"W	-77.677	ng
1421	29º03'42.99549"N	90º27'47.29415"W	-77.643	ng
1422	29º03'43.08543"N	90º27'47.28803"W	-77.643	ng
1423	29º03'43.17817"N	90º27'47.27304"W	-77.649	ng
1424	29º03'43.27392"N	90º27'47.27349"W	-77.649	ng
1425	29º03'43.36222"N	90º27'47.25175"W	-77.693	ng
1426	29º03'43.45480"N	90º27'47.23327"W	-77.649	ng
1427	29º03'43.53727"N	90º27'47.21853"W	-77.717	ng
1428	29º03'43.63986"N	90º27'47.21134"W	-77.674	ng
1429	29º03'43.74237"N	90º27'47.20122"W	-77.692	ng
1430	29º03'43.83244"N	90º27'47.17706"W	-77.732	ng
1431	29º03'43.91650"N	90º27'47.15774"W	-77.743	ng
1432	29º03'44.02152"N	90º27'47.15466"W	-77.753	ng
1433	29º03'44.11270"N	90º27'47.12861"W	-77.696	ng
1434	29º03'44.20637"N	90º27'47.12719"W	-77.698	ng

Geographic Survey Data Exported From TGO Software

Point #	Latitude	Longitude	Height	Description
1435	29º03'44.28826"N	90º27'47.10647"W	-77.782	ng
1436	29º03'44.38548"N	90º27'47.10124"W	-77.776	ng
1437	29º03'44.47956"N	90º27'47.08137"W	-77.8	ng
1438	29º03'44.56861"N	90º27'47.08337"W	-77.829	ng
1439	29º03'44.66039"N	90º27'47.06515"W	-77.816	ng
1440	29º03'44.74469"N	90º27'47.04594"W	-77.866	ng
1441	29º03'44.83436"N	90º27'47.03409"W	-77.84	ng
1442	29º03'44.92825"N	90º27'47.01363"W	-77.893	ng
1443	29º03'45.00968"N	90º27'47.01479"W	-77.797	ng
1444	29º03'45.10420"N	90º27'47.00784"W	-77.827	ng
1445	29º03'45.20739"N	90º27'46.98746"W	-77.877	ng
1446	29º03'45.29189"N	90º27'46.95610"W	-77.921	ng
1447	29º03'45.38081"N	90º27'46.96273"W	-77.901	ng
1448	29º03'45.46713"N	90º27'46.94908"W	-77.995	ng
1449	29º03'45.52986"N	90º27'46.93263"W	-78.105	ng
1450	29º03'45.54706"N	90º27'46.92783"W	-78.131	eom
1451	29º03'45.56849"N	90º27'46.93506"W	-78.381	bow
1452	29º03'45.63685"N	90º27'46.91841"W	-78.647	bow
1453	29º03'45.70217"N	90º27'46.90321"W	-78.894	bow
1454	29º03'45.77682"N	90º27'46.89776"W	-78.664	bow
1455	29º03'45.85313"N	90º27'46.89594"W	-78.658	bow
1456	29º03'45.93270"N	90º27'46.87358"W	-78.696	bow
1457	29º03'46.02439"N	90º27'46.86841"W	-78.911	bow
1458	29º03'46.08614"N	90º27'46.84840"W	-79.269	ng
1459	29º03'46.13993"N	90º27'46.84437"W	-79.325	bow
1460	29º03'46.15776"N	90º27'46.28104"W	-79.276	bow
1461	29º03'46.09116"N	90º27'46.29517"W	-79.345	ng
1462	29º03'46.03091"N	90º27'46.30319"W	-79.338	bow
1463	29º03'45.95751"N	90º27'46.30884"W	-79.04	bow
1464	29º03'45.88824"N	90º27'46.31517"W	-78.84	bow
1465	29º03'45.80545"N	90º27'46.31909"W	-78.769	bow
1466	29º03'45.73353"N	90º27'46.34602"W	-78.775	bow
1467	29º03'45.65780"N	90º27'46.35407"W	-78.832	bow
1468	29º03'45.57429"N	90º27'46.37758"W	-78.873	bow
1469	29º03'45.48868"N	90º27'46.37293"W	-78.753	bow
1470	29º03'45.45948"N	90º27'46.38169"W	-78.513	eom
1471	29º03'45.43113"N	90º27'46.39055"W	-78.39	ng
1472	29º03'45.37838"N	90º27'46.40485"W	-78.121	ng
1473	29º03'45.30406"N	90º27'46.41984"W	-78.091	ng
1474	29º03'45.22234"N	90º27'46.42333"W	-78.169	ng
1475	29º03'45.11980"N	90º27'46.43546"W	-78.136	ng
1476	29º03'45.04715"N	90º27'46.45186"W	-78.093	ng
1477	29º03'44.96147"N	90º27'46.45979"W	-78.181	ng
1478	29º03'44.89408"N	90º27'46.45764"W	-78.254	ng
1479	29º03'44.84486"N	90º27'46.46551"W	-78.312	ng
1480	29º03'44.79207"N	90º27'46.48448"W	-78.189	ng
1481	29º03'44.71409"N	90º27'46.48810"W	-78.148	ng
1482	29º03'44.66917"N	90º27'46.50304"W	-78.126	ng
1483	29º03'44.57750"N	90º27'46.50453"W	-78.048	ng
1484	29º03'44.49319"N	90º27'46.51572"W	-77.978	ng
1485	29º03'44.41556"N	90º27'46.53097"W	-77.992	ng

Geographic Survey Data Exported From TGO Software

Point #	Latitude	Longitude	Height	Description
1486	29º03'44.33675"N	90º27'46.54770"W	-77.905	ng
1487	29º03'44.25158"N	90º27'46.56476"W	-77.851	ng
1488	29º03'44.17206"N	90º27'46.57502"W	-77.827	ng
1489	29º03'44.05425"N	90º27'46.58714"W	-77.821	ng
1490	29º03'43.96159"N	90º27'46.59385"W	-77.767	ng
1491	29º03'43.86433"N	90º27'46.61205"W	-77.722	ng
1492	29º03'43.77439"N	90º27'46.61503"W	-77.684	ng
1493	29º03'43.68735"N	90º27'46.63743"W	-77.608	ng
1494	29º03'43.60091"N	90º27'46.65433"W	-77.515	ng
1495	29º03'43.50642"N	90º27'46.65161"W	-77.573	ng
1496	29º03'43.42383"N	90º27'46.66609"W	-77.63	ng
1497	29º03'43.33368"N	90º27'46.68063"W	-77.595	ng
1498	29º03'43.24443"N	90º27'46.69739"W	-77.557	ng
1499	29º03'43.15791"N	90º27'46.70963"W	-77.555	ng
1500	29º03'43.07191"N	90º27'46.71603"W	-77.55	ng
1501	29º03'42.98151"N	90º27'46.72884"W	-77.555	ng
1502	29º03'42.89537"N	90º27'46.75397"W	-77.476	ng
1503	29º03'42.79875"N	90º27'46.76657"W	-77.496	ng
1504	29º03'42.71083"N	90º27'46.76684"W	-77.544	ng
1505	29º03'42.61585"N	90º27'46.77508"W	-77.497	ng
1506	29º03'42.53095"N	90º27'46.80350"W	-77.566	ng
1507	29º03'42.44523"N	90º27'46.81448"W	-77.513	ng
1508	29º03'42.35408"N	90º27'46.82019"W	-77.507	ng
1509	29º03'42.26319"N	90º27'46.83961"W	-77.529	ng
1510	29º03'42.17195"N	90º27'46.84978"W	-77.485	ng
1511	29º03'42.08528"N	90º27'46.85824"W	-77.468	ng
1512	29º03'41.99695"N	90º27'46.87269"W	-77.467	ng
1513	29º03'41.90590"N	90º27'46.88548"W	-77.407	ng
1514	29º03'41.81391"N	90º27'46.89678"W	-77.4	ng
1515	29º03'41.71447"N	90º27'46.91814"W	-77.336	ng
1516	29º03'41.60993"N	90º27'46.92702"W	-77.365	ng
1517	29º03'41.52444"N	90º27'46.94283"W	-77.455	ng
1518	29º03'41.43159"N	90º27'46.95879"W	-77.321	ng
1519	29º03'41.33787"N	90º27'46.96949"W	-77.286	ng
1520	29º03'41.23872"N	90º27'46.98239"W	-77.305	ng
1521	29º03'41.14650"N	90º27'46.99808"W	-77.328	ng
1522	29º03'41.04796"N	90º27'47.01263"W	-77.294	ng
1523	29º03'40.94641"N	90º27'47.02896"W	-77.241	ng
1524	29º03'40.85115"N	90º27'47.03745"W	-77.235	ng
1525	29º03'40.74839"N	90º27'47.04973"W	-77.198	ng
1526	29º03'40.65451"N	90º27'47.06273"W	-77.169	ng
1527	29º03'40.55501"N	90º27'47.07575"W	-77.146	ng
1528	29º03'40.45519"N	90º27'47.10124"W	-77.11	ng
1529	29º03'40.34690"N	90º27'47.11814"W	-77.084	ng
1530	29º03'40.24683"N	90º27'47.13516"W	-77.023	ng
1531	29º03'40.15303"N	90º27'47.16207"W	-76.929	ng
1532	29º03'40.05690"N	90º27'47.16400"W	-76.849	ng
1533	29º03'39.96170"N	90º27'47.16919"W	-76.817	ng
1534	29º03'39.85936"N	90º27'47.17508"W	-76.715	ng
1535	29º03'39.76313"N	90º27'47.19559"W	-76.634	ng
1536	29º03'39.65982"N	90º27'47.22501"W	-76.573	ng

Geographic Survey Data Exported From TGO Software

Point #	Latitude	Longitude	Height	Description
1537	29º03'39.56196"N	90º27'47.22592"W	-76.471	ng
1538	29º03'39.46689"N	90º27'47.23705"W	-76.432	ng
1539	29º03'39.37123"N	90º27'47.25004"W	-76.343	ng
1540	29º03'39.26051"N	90º27'47.26450"W	-76.273	ng
1541	29º03'39.15722"N	90º27'47.27894"W	-76.186	ng
1542	29º03'39.04903"N	90º27'47.30018"W	-76.07	ng
1543	29º03'38.95155"N	90º27'47.32136"W	-76.004	ng
1544	29º03'38.84229"N	90º27'47.32381"W	-75.889	ng
1545	29º03'38.73707"N	90º27'47.33628"W	-75.795	ng
1546	29º03'38.65916"N	90º27'47.36377"W	-75.708	ng
1547	29º03'38.56769"N	90º27'47.36269"W	-75.6	ng
1548	29º03'38.80416"N	90º27'46.77036"W	-75.726	ng
1549	29º03'38.88685"N	90º27'46.74574"W	-75.875	ng
1550	29º03'38.98544"N	90º27'46.74778"W	-76.068	ng
1551	29º03'39.07723"N	90º27'46.72642"W	-76.142	ng
1552	29º03'39.16645"N	90º27'46.70723"W	-76.259	ng
1553	29º03'39.26074"N	90º27'46.69465"W	-76.346	ng
1554	29º03'39.37096"N	90º27'46.68467"W	-76.412	ng
1555	29º03'39.47004"N	90º27'46.66202"W	-76.501	ng
1556	29º03'39.56878"N	90º27'46.65572"W	-76.571	ng
1557	29º03'39.66264"N	90º27'46.63905"W	-76.664	ng
1558	29º03'39.75553"N	90º27'46.62174"W	-76.73	ng
1559	29º03'39.85247"N	90º27'46.61476"W	-76.802	ng
1560	29º03'39.95807"N	90º27'46.59981"W	-76.895	ng
1561	29º03'40.05357"N	90º27'46.58879"W	-76.948	ng
1562	29º03'40.15281"N	90º27'46.57043"W	-77.002	ng
1563	29º03'40.25090"N	90º27'46.56376"W	-77.067	ng
1564	29º03'40.35683"N	90º27'46.55199"W	-77.102	ng
1565	29º03'40.46145"N	90º27'46.53734"W	-77.143	ng
1566	29º03'40.56691"N	90º27'46.52051"W	-77.189	ng
1567	29º03'40.67401"N	90º27'46.50480"W	-77.222	ng
1568	29º03'40.78327"N	90º27'46.48941"W	-77.252	ng
1569	29º03'40.90137"N	90º27'46.46284"W	-77.255	ng
1570	29º03'41.00901"N	90º27'46.44127"W	-77.277	ng
1571	29º03'41.11681"N	90º27'46.43461"W	-77.31	ng
1572	29º03'41.20494"N	90º27'46.42263"W	-77.319	ng
1573	29º03'41.30373"N	90º27'46.40955"W	-77.297	ng
1574	29º03'41.39578"N	90º27'46.38718"W	-77.288	ng
1575	29º03'41.49878"N	90º27'46.38343"W	-77.345	ng
1576	29º03'41.58753"N	90º27'46.37330"W	-77.265	ng
1577	29º03'41.68286"N	90º27'46.35135"W	-77.322	ng
1578	29º03'41.78564"N	90º27'46.33928"W	-77.362	ng
1579	29º03'41.88191"N	90º27'46.31458"W	-77.373	ng
1580	29º03'41.98225"N	90º27'46.30422"W	-77.396	ng
1581	29º03'42.07302"N	90º27'46.30570"W	-77.424	ng
1582	29º03'42.17142"N	90º27'46.29759"W	-77.373	ng
1583	29º03'42.26894"N	90º27'46.27085"W	-77.402	ng
1584	29º03'42.36742"N	90º27'46.24894"W	-77.394	ng
1585	29º03'42.46599"N	90º27'46.24033"W	-77.437	ng
1586	29º03'42.56696"N	90º27'46.23889"W	-77.442	ng
1587	29º03'42.66618"N	90º27'46.21904"W	-77.364	ng

Geographic Survey Data Exported From TGO Software

Point #	Latitude	Longitude	Height	Description
1588	29º03'42.76216"N	90º27'46.19867"W	-77.454	ng
1589	29º03'42.86385"N	90º27'46.18819"W	-77.381	ng
1590	29º03'42.96295"N	90º27'46.17626"W	-77.443	ng
1591	29º03'43.06036"N	90º27'46.15892"W	-77.476	ng
1592	29º03'43.15935"N	90º27'46.13571"W	-77.479	ng
1593	29º03'43.27180"N	90º27'46.13898"W	-77.551	ng
1594	29º03'43.36764"N	90º27'46.12078"W	-77.469	ng
1595	29º03'43.47215"N	90º27'46.10316"W	-77.463	ng
1596	29º03'43.57637"N	90º27'46.06112"W	-77.481	ng
1597	29º03'43.68822"N	90º27'46.07642"W	-77.588	ng
1598	29º03'43.78411"N	90º27'46.05152"W	-77.647	ng
1599	29º03'43.88299"N	90º27'46.04865"W	-77.627	ng
1600	29º03'43.97509"N	90º27'46.03043"W	-77.572	ng
1601	29º03'44.07978"N	90º27'46.00648"W	-77.64	ng
1602	29º03'44.18632"N	90º27'45.99301"W	-77.647	ng
1603	29º03'44.28991"N	90º27'45.97705"W	-77.734	ng
1604	29º03'44.39493"N	90º27'45.96203"W	-77.839	ng
1605	29º03'44.50042"N	90º27'45.94270"W	-77.92	ng
1606	29º03'44.59707"N	90º27'45.93609"W	-77.974	ng
1607	29º03'44.69174"N	90º27'45.92754"W	-78.069	ng
1608	29º03'44.77308"N	90º27'45.91910"W	-78.259	ng
1609	29º03'44.82843"N	90º27'45.90420"W	-78.323	g
1610	29º03'44.89657"N	90º27'45.88626"W	-78.247	ng
1611	29º03'44.96971"N	90º27'45.87187"W	-78.235	ng
1612	29º03'45.03188"N	90º27'45.87609"W	-78.333	ng
1613	29º03'45.08482"N	90º27'45.86476"W	-78.482	ng
1614	29º03'45.15591"N	90º27'45.85465"W	-78.138	ng
1615	29º03'45.21822"N	90º27'45.84767"W	-78.009	ng
1616	29º03'45.28460"N	90º27'45.83969"W	-78.178	ng
1617	29º03'45.32316"N	90º27'45.83595"W	-78.411	eom
1618	29º03'45.33495"N	90º27'45.83616"W	-78.518	bow
1619	29º03'45.39618"N	90º27'45.82527"W	-78.657	bow
1620	29º03'45.45538"N	90º27'45.80971"W	-78.873	bow
1621	29º03'45.54188"N	90º27'45.80710"W	-78.853	bow
1622	29º03'45.61892"N	90º27'45.80228"W	-78.646	bow
1623	29º03'45.69402"N	90º27'45.77770"W	-78.603	bow
1624	29º03'45.77965"N	90º27'45.75915"W	-78.701	bow
1625	29º03'45.86689"N	90º27'45.74864"W	-78.968	bow
1626	29º03'45.92040"N	90º27'45.75176"W	-79.138	bow
1627	29º03'45.97595"N	90º27'45.73149"W	-79.232	bow
1628	29º03'46.02084"N	90º27'45.16984"W	-79.191	bow
1629	29º03'45.96527"N	90º27'45.17201"W	-79.212	bow
1630	29º03'45.91640"N	90º27'45.17900"W	-79.272	bow
1631	29º03'45.85309"N	90º27'45.18984"W	-79.214	bow
1632	29º03'45.79436"N	90º27'45.20390"W	-79.14	bow
1633	29º03'45.73700"N	90º27'45.20650"W	-79.017	bow
1634	29º03'45.68787"N	90º27'45.21590"W	-78.99	bow
1635	29º03'45.63445"N	90º27'45.23055"W	-78.91	bow
1636	29º03'45.56041"N	90º27'45.24195"W	-78.827	bow
1637	29º03'45.48701"N	90º27'45.25320"W	-78.793	bow
1638	29º03'45.41249"N	90º27'45.26031"W	-78.786	bow

Geographic Survey Data Exported From TGO Software

Point #	Latitude	Longitude	Height	Description
1639	29º03'45.33295"N	90º27'45.26634"W	-78.784	130+00
1640	29º03'45.26596"N	90º27'45.27187"W	-78.61	bow
1641	29º03'45.24942"N	90º27'45.27647"W	-78.54	eom
1642	29º03'45.20527"N	90º27'45.28029"W	-78.599	ng
1643	29º03'45.13409"N	90º27'45.28073"W	-78.702	ng
1644	29º03'45.08346"N	90º27'45.31027"W	-78.63	ng
1645	29º03'45.01395"N	90º27'45.31118"W	-78.546	ng
1646	29º03'44.93565"N	90º27'45.31999"W	-78.425	ng
1647	29º03'44.86459"N	90º27'45.33556"W	-78.325	ng
1648	29º03'44.78573"N	90º27'45.36381"W	-78.228	ng
1649	29º03'44.69136"N	90º27'45.36517"W	-78.241	ng
1650	29º03'44.60019"N	90º27'45.36761"W	-77.982	ng
1651	29º03'44.57272"N	90º27'45.37399"W	-77.906	ng
1652	29º03'44.47985"N	90º27'45.39861"W	-77.715	ng
1653	29º03'44.38205"N	90º27'45.41127"W	-77.646	ng
1654	29º03'44.28925"N	90º27'45.42624"W	-77.558	ng
1655	29º03'44.20173"N	90º27'45.43065"W	-77.627	ng
1656	29º03'44.11263"N	90º27'45.44106"W	-77.598	ng
1657	29º03'44.02466"N	90º27'45.45464"W	-77.581	ng
1658	29º03'43.92755"N	90º27'45.46424"W	-77.588	ng
1659	29º03'43.82726"N	90º27'45.48828"W	-77.587	ng
1660	29º03'43.72499"N	90º27'45.50213"W	-77.61	ng
1661	29º03'43.62537"N	90º27'45.51619"W	-77.679	ng
1662	29º03'43.52583"N	90º27'45.53110"W	-77.648	ng
1663	29º03'43.42879"N	90º27'45.53745"W	-77.481	ng
1664	29º03'43.32423"N	90º27'45.55629"W	-77.404	ng
1666	29º03'47.39012"N	90º28'12.91678"W	-78.708	bow
1667	29º03'47.49503"N	90º28'12.89512"W	-78.817	bow
1668	29º03'47.63956"N	90º28'12.87838"W	-78.886	bow
1669	29º03'47.78476"N	90º28'12.87636"W	-79.018	bow
1670	29º03'47.89456"N	90º28'12.86423"W	-79.116	bow
1671	29º03'47.99747"N	90º28'12.85490"W	-79.128	bow
1672	29º03'48.07686"N	90º28'12.83824"W	-79.09	bow
1673	29º03'48.16856"N	90º28'12.81977"W	-79.09	bow
1674	29º03'48.23716"N	90º28'12.80583"W	-79.144	bow
1675	29º03'48.30753"N	90º28'12.78696"W	-79.131	bow
1676	29º03'48.37492"N	90º28'12.76660"W	-79.082	bow
1677	29º03'48.44546"N	90º28'12.74739"W	-79.122	bow
1678	29º03'48.52162"N	90º28'12.76172"W	-79.094	bow
1679	29º03'48.59881"N	90º28'12.76654"W	-79.157	bow
1680	29º03'48.65949"N	90º28'12.76088"W	-79.037	bow
1681	29º03'48.74128"N	90º28'12.73104"W	-79.105	bow
1682	29º03'48.80446"N	90º28'12.70557"W	-79.136	bow
1683	29º03'48.89759"N	90º28'12.66714"W	-79.14	bow
1684	29º03'49.00963"N	90º28'12.66045"W	-79.356	bow
1685	29º03'49.09469"N	90º28'12.62903"W	-79.578	bow
1686	29º03'48.79698"N	90º28'12.20836"W	-79.507	105+00
1687	29º03'48.69411"N	90º28'12.21818"W	-79.561	105+00
1688	29º03'48.61806"N	90º28'12.22739"W	-79.455	105+00
1689	29º03'48.56839"N	90º28'12.24011"W	-79.428	bow
1690	29º03'48.51653"N	90º28'12.24789"W	-79.393	bow

Geographic Survey Data Exported From TGO Software

Point #	Latitude	Longitude	Height	Description
1691	29º03'48.44873"N	90º28'12.24628"W	-79.478	bow
1692	29º03'48.37862"N	90º28'12.26502"W	-79.231	bow
1693	29º03'48.32432"N	90º28'12.28563"W	-79.131	bow
1694	29º03'48.25507"N	90º28'12.27759"W	-79.152	bow
1695	29º03'48.18201"N	90º28'12.29017"W	-79.076	bow
1696	29º03'48.10101"N	90º28'12.29129"W	-79.014	bow
1697	29º03'48.02990"N	90º28'12.31035"W	-79.134	bow
1698	29º03'47.95514"N	90º28'12.32319"W	-79.068	bow
1699	29º03'47.87559"N	90º28'12.35388"W	-79.101	bow
1700	29º03'47.79220"N	90º28'12.33668"W	-79.046	bow
1701	29º03'47.71784"N	90º28'12.35065"W	-79.118	bow
1702	29º03'47.63414"N	90º28'12.36114"W	-79.05	bow
1703	29º03'47.53754"N	90º28'12.37606"W	-79.006	bow
1704	29º03'47.45263"N	90º28'12.38774"W	-78.918	bow
1705	29º03'47.36144"N	90º28'12.39381"W	-79.045	bow
1706	29º03'47.29618"N	90º28'12.40148"W	-78.979	bow
1707	29º03'47.21232"N	90º28'12.41138"W	-78.706	bow
1708	29º03'47.13218"N	90º28'12.44844"W	-78.723	bow
1709	29º03'47.03028"N	90º28'12.41290"W	-78.76	bow
1710	29º03'46.83919"N	90º28'11.87365"W	-78.875	bow
1711	29º03'46.88733"N	90º28'11.87203"W	-79.129	bow
1712	29º03'47.07138"N	90º28'11.84709"W	-79.067	bow
1713	29º03'47.21552"N	90º28'11.82810"W	-78.996	bow
1714	29º03'47.36354"N	90º28'11.83117"W	-79.215	bow
1715	29º03'47.54438"N	90º28'11.80332"W	-79.353	bow
1716	29º03'47.65023"N	90º28'11.79001"W	-79.36	bow
1717	29º03'47.76240"N	90º28'11.77065"W	-79.319	bow
1718	29º03'47.88255"N	90º28'11.76392"W	-79.425	bow
1719	29º03'48.00280"N	90º28'11.74008"W	-79.379	bow
1720	29º03'48.14018"N	90º28'11.71398"W	-79.434	bow
1721	29º03'48.22683"N	90º28'11.69116"W	-79.409	bow
1722	29º03'47.27325"N	90º28'11.26686"W	-79.183	bow
1723	29º03'47.16075"N	90º28'11.28696"W	-79.371	bow
1724	29º03'47.05335"N	90º28'11.30000"W	-79.181	bow
1725	29º03'46.94156"N	90º28'11.31464"W	-79.104	bow
1726	29º03'46.81900"N	90º28'11.32183"W	-79.054	bow
1727	29º03'46.67580"N	90º28'11.35078"W	-79.051	bow
1728	29º03'46.54030"N	90º28'11.36883"W	-78.94	bow
1729	29º03'46.29457"N	90º28'10.81552"W	-78.727	bow
1730	29º03'46.44557"N	90º28'10.81666"W	-78.836	bow
1731	29º03'46.52390"N	90º28'10.79999"W	-78.863	bow
1732	29º03'46.61828"N	90º28'10.78014"W	-78.935	bow
1733	29º03'46.80336"N	90º28'10.76257"W	-79.263	bow
1734	29º03'46.89349"N	90º28'10.73255"W	-79.367	bow
1735	29º03'46.98975"N	90º28'10.73629"W	-79.281	bow
1736	29º03'47.11398"N	90º28'10.72758"W	-79.258	bow
1737	29º03'47.21241"N	90º28'10.70779"W	-79.177	bow
1738	29º03'47.32798"N	90º28'10.70866"W	-79.261	bow
1739	29º03'47.45926"N	90º28'10.68189"W	-79.351	bow
1740	29º03'47.61996"N	90º28'10.64820"W	-79.307	bow
1741	29º03'47.76443"N	90º28'10.64572"W	-79.267	bow

Geographic Survey Data Exported From TGO Software

Point #	Latitude	Longitude	Height	Description
1742	29º03'47.89425"N	90º28'10.62254"W	-79.392	bow
1743	29º03'48.04310"N	90º28'10.61545"W	-79.499	bow
1744	29º03'48.21048"N	90º28'10.58642"W	-79.357	bow
1745	29º03'48.38587"N	90º28'10.55877"W	-79.389	bow
1746	29º03'48.57461"N	90º28'10.53862"W	-79.346	bow
1747	29º03'48.70969"N	90º28'10.52068"W	-79.444	bow
1748	29º03'48.88343"N	90º28'10.48769"W	-79.978	bow
1749	29º03'48.69877"N	90º28'09.82190"W	-79.868	bow
1750	29º03'48.58481"N	90º28'09.97636"W	-79.622	bow
1751	29º03'48.40287"N	90º28'09.94135"W	-79.6	bow
1752	29º03'48.21410"N	90º28'10.01519"W	-79.566	bow
1753	29º03'48.02087"N	90º28'10.03885"W	-79.538	bow
1754	29º03'47.84517"N	90º28'10.07059"W	-79.518	bow
1755	29º03'47.70556"N	90º28'10.08281"W	-79.289	bow
1756	29º03'47.50085"N	90º28'10.10609"W	-79.424	bow
1757	29º03'47.34541"N	90º28'10.12775"W	-79.195	bow
1758	29º03'47.13615"N	90º28'10.15903"W	-79.194	bow
1759	29º03'46.98230"N	90º28'10.18636"W	-79.141	bow
1760	29º03'46.82835"N	90º28'10.19993"W	-79.15	bow
1761	29º03'46.67759"N	90º28'10.22007"W	-79.172	bow
1762	29º03'46.54025"N	90º28'10.22758"W	-78.89	bow
1763	29º03'46.43215"N	90º28'10.25256"W	-78.899	bow
1764	29º03'46.29320"N	90º28'10.27131"W	-78.744	bow
1765	29º03'46.15897"N	90º28'10.28734"W	-78.65	bow
1766	29º03'46.02000"N	90º28'10.30672"W	-78.612	bow
1767	29º03'45.91031"N	90º28'10.29513"W	-78.585	bow
1768	29º03'44.94410"N	90º28'09.88091"W	-78.03	bow
1769	29º03'45.05131"N	90º28'09.85790"W	-78.133	bow
1770	29º03'45.16654"N	90º28'09.84650"W	-78.255	bow
1771	29º03'45.28197"N	90º28'09.82822"W	-78.322	bow
1772	29º03'45.40848"N	90º28'09.81085"W	-78.563	bow
1773	29º03'45.51129"N	90º28'09.79618"W	-78.624	bow
1774	29º03'45.60802"N	90º28'09.78712"W	-78.582	bow
1775	29º03'45.71615"N	90º28'09.77094"W	-78.578	bow
1776	29º03'45.83785"N	90º28'09.75696"W	-78.617	bow
1777	29º03'45.95147"N	90º28'09.74299"W	-78.754	bow
1778	29º03'46.08800"N	90º28'09.72944"W	-78.879	bow
1779	29º03'46.20220"N	90º28'09.71201"W	-78.855	bow
1780	29º03'46.37237"N	90º28'09.68619"W	-78.955	bow
1781	29º03'46.50568"N	90º28'09.67169"W	-79.11	bow
1782	29º03'46.63558"N	90º28'09.65143"W	-79.186	bow
1783	29º03'46.75855"N	90º28'09.62854"W	-79.162	bow
1784	29º03'46.90929"N	90º28'09.61553"W	-79.215	bow
1785	29º03'47.08522"N	90º28'09.58926"W	-79.404	bow
1786	29º03'47.26733"N	90º28'09.58493"W	-79.312	bow
1787	29º03'47.41772"N	90º28'09.55014"W	-79.387	bow
1788	29º03'47.60973"N	90º28'09.51325"W	-79.512	bow
1789	29º03'47.77370"N	90º28'09.49503"W	-79.535	bow
1790	29º03'47.93437"N	90º28'09.48780"W	-79.422	bow
1791	29º03'48.12096"N	90º28'09.46492"W	-79.599	bow
1792	29º03'48.32072"N	90º28'09.42604"W	-79.664	bow

Geographic Survey Data Exported From TGO Software

Point #	Latitude	Longitude	Height	Description
1793	29º03'48.53196"N	90º28'09.39348"W	-79.741	bow
1794	29º03'48.68325"N	90º28'09.38826"W	-79.924	bow
1795	29º03'48.63591"N	90º28'08.81924"W	-80.028	bow
1796	29º03'48.39212"N	90º28'08.85808"W	-79.917	bow
1797	29º03'48.21433"N	90º28'08.87680"W	-79.667	bow
1798	29º03'47.98069"N	90º28'08.91113"W	-79.705	bow
1799	29º03'47.74256"N	90º28'08.94355"W	-79.67	bow
1800	29º03'47.57348"N	90º28'08.96557"W	-79.599	bow
1801	29º03'47.38084"N	90º28'08.99766"W	-79.565	bow
1802	29º03'47.17954"N	90º28'09.01752"W	-79.509	bow
1803	29º03'47.03657"N	90º28'09.03317"W	-79.576	bow
1804	29º03'46.85743"N	90º28'09.04979"W	-79.531	bow
1805	29º03'46.68925"N	90º28'09.07945"W	-79.42	bow
1806	29º03'46.50250"N	90º28'09.10681"W	-79.3	bow
1807	29º03'46.32409"N	90º28'09.13521"W	-79.179	bow
1808	29º03'46.15214"N	90º28'09.14394"W	-78.921	bow
1809	29º03'45.96858"N	90º28'09.17426"W	-78.933	bow
1810	29º03'45.80366"N	90º28'09.19666"W	-78.821	bow
1811	29º03'45.58480"N	90º28'09.22391"W	-78.704	bow
1812	29º03'45.44936"N	90º28'09.24862"W	-78.565	bow
1813	29º03'45.23887"N	90º28'09.27249"W	-78.414	bow
1814	29º03'45.05748"N	90º28'09.29239"W	-78.343	bow
1815	29º03'44.87394"N	90º28'09.31326"W	-78.147	bow
1816	29º03'44.74442"N	90º28'09.33494"W	-78.049	bow
5146	29º03'35.40211"N	90º27'23.46452"W	-75.3	ng
5147	29º03'35.49993"N	90º27'23.45883"W	-75.415	ng
5148	29º03'35.60156"N	90º27'23.44101"W	-75.544	ng
5149	29º03'35.70074"N	90º27'23.43239"W	-75.789	ng
21423	29º03'44.46258"N	90º28'08.79793"W	-78.084	bow
21424	29º03'44.55886"N	90º28'08.78869"W	-78.331	bow
21425	29º03'44.63566"N	90º28'08.77402"W	-78.323	bow
21426	29º03'44.71742"N	90º28'08.76437"W	-78.346	bow
21427	29º03'44.81611"N	90º28'08.75061"W	-78.395	bow
21428	29º03'44.91668"N	90º28'08.74820"W	-78.459	bow
21429	29º03'44.99536"N	90º28'08.72934"W	-78.475	bow
21430	29º03'45.10049"N	90º28'08.71805"W	-78.54	bow
21431	29º03'45.20702"N	90º28'08.70608"W	-78.853	bow
21432	29º03'45.31561"N	90º28'08.68489"W	-79.018	bow
21433	29º03'45.43350"N	90º28'08.66702"W	-78.879	bow
21434	29º03'45.56636"N	90º28'08.64835"W	-78.938	bow
21435	29º03'45.66508"N	90º28'08.65828"W	-78.879	bow
21436	29º03'45.76261"N	90º28'08.62651"W	-79.01	bow
21437	29º03'45.87136"N	90º28'08.61197"W	-79.073	bow
21438	29º03'45.99703"N	90º28'08.60441"W	-79.082	bow
21439	29º03'46.12557"N	90º28'08.59763"W	-79.258	bow
21440	29º03'46.26481"N	90º28'08.56748"W	-79.356	bow
21441	29º03'46.40755"N	90º28'08.55603"W	-79.49	bow
21442	29º03'46.54362"N	90º28'08.53908"W	-79.433	bow
21443	29º03'46.66883"N	90º28'08.51161"W	-79.391	bow
21444	29º03'46.80179"N	90º28'08.49334"W	-79.549	bow
21445	29º03'46.94644"N	90º28'08.47829"W	-79.612	bow

Geographic Survey Data Exported From TGO Software

Point #	Latitude	Longitude	Height	Description
21446	29º03'47.08257"N	90º28'08.45861"W	-79.615	bow
21447	29º03'47.22892"N	90º28'08.44389"W	-79.699	bow
21448	29º03'47.40523"N	90º28'08.41976"W	-79.75	bow
21449	29º03'47.57269"N	90º28'08.38692"W	-79.826	bow
21450	29º03'47.77234"N	90º28'08.37894"W	-79.798	bow
21451	29º03'47.92595"N	90º28'08.35742"W	-79.849	bow
21452	29º03'48.09851"N	90º28'08.33190"W	-79.842	bow
21453	29º03'48.28189"N	90º28'08.30993"W	-79.958	bow
21454	29º03'48.46451"N	90º28'08.26867"W	-79.921	bow
21455	29º03'48.28209"N	90º28'07.73773"W	-79.912	bow
21456	29º03'48.12142"N	90º28'07.76090"W	-79.894	bow
21457	29º03'47.99849"N	90º28'07.77140"W	-79.813	bow
21458	29º03'47.88561"N	90º28'07.79577"W	-79.845	bow
21459	29º03'47.73136"N	90º28'07.81041"W	-79.807	bow
21460	29º03'47.61276"N	90º28'07.82665"W	-79.806	bow
21461	29º03'47.46645"N	90º28'07.84207"W	-79.768	bow
21462	29º03'47.35227"N	90º28'07.86137"W	-79.754	bow
21463	29º03'47.23624"N	90º28'07.87253"W	-79.637	bow
21464	29º03'47.10949"N	90º28'07.88799"W	-79.714	bow
21465	29º03'46.98713"N	90º28'07.90762"W	-79.698	bow
21466	29º03'46.87078"N	90º28'07.92158"W	-79.636	bow
21467	29º03'46.75881"N	90º28'07.93607"W	-79.558	bow
21468	29º03'46.65075"N	90º28'07.95501"W	-79.551	bow
21469	29º03'46.54020"N	90º28'07.96633"W	-79.574	bow
21470	29º03'46.41628"N	90º28'07.98050"W	-79.536	bow
21471	29º03'46.29961"N	90º28'08.00023"W	-79.526	bow
21472	29º03'46.17376"N	90º28'08.01317"W	-79.468	bow
21473	29º03'46.04725"N	90º28'08.03021"W	-79.451	bow
21474	29º03'45.93447"N	90º28'08.04088"W	-79.438	bow
21475	29º03'45.81374"N	90º28'08.05844"W	-79.318	bow
21476	29º03'45.68997"N	90º28'08.08087"W	-79.062	bow
21477	29º03'45.56481"N	90º28'08.09033"W	-78.79	bow
21478	29º03'45.46833"N	90º28'08.10747"W	-78.682	bow
21479	29º03'45.37848"N	90º28'08.11810"W	-78.692	bow
21480	29º03'45.28973"N	90º28'08.12610"W	-78.611	bow
21481	29º03'45.16492"N	90º28'08.14088"W	-78.624	bow
21482	29º03'45.06913"N	90º28'08.15736"W	-78.467	bow
21483	29º03'44.95542"N	90º28'08.16776"W	-78.384	bow
21484	29º03'44.86274"N	90º28'08.18052"W	-78.377	bow
21485	29º03'44.77742"N	90º28'08.19224"W	-78.327	bow
21486	29º03'44.68103"N	90º28'08.20248"W	-78.346	bow
21487	29º03'44.58794"N	90º28'08.21741"W	-78.356	bow
21488	29º03'44.50318"N	90º28'08.22896"W	-78.301	bow
21489	29º03'44.42371"N	90º28'08.24419"W	-78.265	bow
21490	29º03'44.30924"N	90º28'08.25319"W	-78.298	bow
21491	29º03'44.24135"N	90º28'08.26710"W	-78.229	bow
21492	29º03'44.18470"N	90º28'08.27237"W	-78.212	bow
21493	29º03'43.94349"N	90º28'07.73509"W	-78.185	bow
21494	29º03'44.07089"N	90º28'07.71546"W	-78.292	bow
21495	29º03'44.18997"N	90º28'07.70030"W	-78.152	bow
21496	29º03'44.31348"N	90º28'07.67399"W	-78.24	bow

Geographic Survey Data Exported From TGO Software

Point #	Latitude	Longitude	Height	Description
21497	29º03'44.42503"N	90º28'07.66934"W	-78.246	bow
21498	29º03'44.53433"N	90º28'07.65526"W	-78.25	bow
21499	29º03'44.66179"N	90º28'07.64389"W	-78.377	bow
21500	29º03'44.75600"N	90º28'07.63061"W	-78.453	bow
21501	29º03'44.84547"N	90º28'07.61709"W	-78.411	bow
21502	29º03'44.93232"N	90º28'07.59597"W	-78.476	bow
21503	29º03'45.02234"N	90º28'07.59239"W	-78.48	bow
21504	29º03'45.13811"N	90º28'07.56645"W	-78.52	bow
21505	29º03'45.23806"N	90º28'07.57031"W	-78.752	bow
21506	29º03'45.34914"N	90º28'07.55313"W	-78.772	bow
21507	29º03'45.45267"N	90º28'07.53651"W	-79.159	bow
21508	29º03'45.56411"N	90º28'07.52252"W	-79.301	bow
21509	29º03'45.66531"N	90º28'07.51126"W	-79.248	bow
21510	29º03'45.77595"N	90º28'07.49346"W	-79.411	bow
21511	29º03'45.89597"N	90º28'07.47980"W	-79.575	bow
21512	29º03'46.01204"N	90º28'07.45960"W	-79.404	bow
21513	29º03'46.12931"N	90º28'07.45274"W	-79.328	bow
21514	29º03'46.26116"N	90º28'07.43140"W	-79.41	bow
21515	29º03'46.37254"N	90º28'07.41676"W	-79.495	bow
21516	29º03'46.48388"N	90º28'07.40426"W	-79.49	bow
21517	29º03'46.60785"N	90º28'07.38683"W	-79.526	bow
21518	29º03'46.73815"N	90º28'07.37813"W	-79.569	bow
21519	29º03'46.87984"N	90º28'07.35690"W	-79.552	bow
21520	29º03'47.00821"N	90º28'07.34389"W	-79.607	bow
21521	29º03'47.15520"N	90º28'07.32077"W	-79.619	bow
21522	29º03'47.27178"N	90º28'07.30121"W	-79.606	bow
21523	29º03'47.45845"N	90º28'07.27923"W	-79.592	bow
21524	29º03'47.61826"N	90º28'07.25985"W	-79.684	bow
21525	29º03'47.76893"N	90º28'07.24160"W	-79.675	bow
21526	29º03'47.92113"N	90º28'07.22265"W	-79.67	bow
21527	29º03'48.07395"N	90º28'07.19902"W	-79.775	bow
21528	29º03'48.21108"N	90º28'07.17657"W	-79.825	bow
21529	29º03'48.36045"N	90º28'07.17103"W	-79.885	bow
21530	29º03'48.47799"N	90º28'07.14419"W	-80.282	bow
21531	29º03'45.85089"N	90º27'50.30605"W	-79.39	bow
21532	29º03'45.96420"N	90º27'50.27633"W	-79.401	bow
21533	29º03'46.11597"N	90º27'50.27193"W	-79.487	bow
21534	29º03'46.24973"N	90º27'50.24130"W	-79.675	bow
21535	29º03'45.12831"N	90º27'49.84362"W	-78.75	bow
21536	29º03'44.98869"N	90º27'49.86109"W	-78.754	bow
21537	29º03'44.88763"N	90º27'49.86794"W	-78.875	bow
21538	29º03'44.78087"N	90º27'49.88396"W	-78.821	bow
21539	29º03'44.67274"N	90º27'49.90091"W	-78.846	bow
21540	29º03'44.58652"N	90º27'49.91076"W	-78.92	bow
21541	29º03'44.47630"N	90º27'49.92813"W	-78.576	bow
21542	29º03'44.37870"N	90º27'49.93790"W	-78.551	bow
21543	29º03'44.28505"N	90º27'49.95107"W	-78.462	bow
21544	29º03'44.17750"N	90º27'49.97069"W	-78.627	bow
21545	29º03'44.07245"N	90º27'49.98858"W	-78.726	bow
21546	29º03'43.96170"N	90º27'49.99769"W	-78.455	bow
21547	29º03'43.87169"N	90º27'50.01539"W	-78.353	bow

Geographic Survey Data Exported From TGO Software

Point #	Latitude	Longitude	Height	Description
21548	29º03'38.48922"N	90º27'46.24793"W	-75.69	ng
21549	29º03'38.60087"N	90º27'46.22720"W	-75.738	ng
21550	29º03'38.74294"N	90º27'46.20614"W	-75.952	ng
21551	29º03'38.89910"N	90º27'46.18287"W	-76.142	ng
21552	29º03'39.10170"N	90º27'46.14980"W	-76.23	ng
21553	29º03'39.19527"N	90º27'46.14571"W	-76.325	ng
21554	29º03'39.30835"N	90º27'46.12543"W	-76.391	ng
21555	29º03'39.41582"N	90º27'46.10837"W	-76.526	ng
21556	29º03'39.53527"N	90º27'46.09161"W	-76.626	ng
21557	29º03'39.63831"N	90º27'46.07920"W	-76.697	ng
21558	29º03'39.74102"N	90º27'46.06338"W	-76.799	ng
21559	29º03'39.84843"N	90º27'46.04813"W	-76.883	ng
21560	29º03'39.96007"N	90º27'46.03603"W	-76.936	ng
21561	29º03'40.04759"N	90º27'46.01716"W	-76.996	ng
21562	29º03'40.16427"N	90º27'45.99772"W	-77.085	ng
21563	29º03'40.27051"N	90º27'45.98839"W	-77.118	ng
21564	29º03'40.36460"N	90º27'45.97279"W	-77.141	ng
21565	29º03'40.47352"N	90º27'45.95293"W	-77.134	ng
21566	29º03'40.55823"N	90º27'45.94608"W	-77.148	ng
21567	29º03'40.68686"N	90º27'45.92800"W	-77.238	ng
21568	29º03'40.77506"N	90º27'45.91250"W	-77.243	ng
21569	29º03'40.87378"N	90º27'45.89839"W	-77.274	ng
21570	29º03'40.96223"N	90º27'45.88222"W	-77.29	ng
21571	29º03'41.06298"N	90º27'45.87331"W	-77.312	ng
21572	29º03'41.15939"N	90º27'45.86018"W	-77.32	ng
21573	29º03'41.26652"N	90º27'45.84539"W	-77.354	ng
21574	29º03'41.42469"N	90º27'45.82446"W	-77.379	ng
21575	29º03'41.54860"N	90º27'45.80453"W	-77.378	ng
21576	29º03'41.64606"N	90º27'45.78954"W	-77.395	ng
21577	29º03'41.74528"N	90º27'45.77276"W	-77.365	ng
21578	29º03'41.84181"N	90º27'45.75167"W	-77.382	ng
21579	29º03'41.96595"N	90º27'45.74172"W	-77.388	ng
21580	29º03'42.09689"N	90º27'45.72187"W	-77.387	ng
21581	29º03'42.20786"N	90º27'45.71184"W	-77.382	eom
21582	29º03'42.31981"N	90º27'45.68869"W	-77.425	ng
21583	29º03'42.44036"N	90º27'45.67438"W	-77.359	ng
21584	29º03'42.55494"N	90º27'45.66042"W	-77.368	ng
21585	29º03'42.65493"N	90º27'45.64683"W	-77.457	ng
21586	29º03'42.76266"N	90º27'45.63180"W	-77.373	ng
21587	29º03'42.85362"N	90º27'45.60984"W	-77.382	ng
21588	29º03'42.95887"N	90º27'45.59831"W	-77.593	ng
21589	29º03'43.06282"N	90º27'45.58344"W	-77.365	ng
21590	29º03'43.18587"N	90º27'45.56761"W	-77.31	ng
21591	29º03'46.52589"N	90º27'44.53008"W	-79.004	bow
21592	29º03'46.40874"N	90º27'44.55134"W	-78.956	bow
21593	29º03'46.31972"N	90º27'44.54920"W	-78.973	bow
21594	29º03'46.20640"N	90º27'44.56701"W	-79.031	bow
21595	29º03'46.13514"N	90º27'44.59209"W	-78.917	bow
21596	29º03'46.04769"N	90º27'44.59521"W	-78.767	bow
21597	29º03'45.96711"N	90º27'44.60950"W	-79.055	bow
21598	29º03'45.89690"N	90º27'44.62948"W	-79.23	bow

Geographic Survey Data Exported From TGO Software

Point #	Latitude	Longitude	Height	Description
21599	29º03'45.81789"N	90º27'44.63070"W	-79.243	bow
21600	29º03'45.74284"N	90º27'44.63748"W	-79.197	bow
21601	29º03'45.63366"N	90º27'44.65006"W	-78.895	bow
21602	29º03'45.50895"N	90º27'44.67946"W	-78.926	bow
21603	29º03'45.43157"N	90º27'44.68391"W	-78.833	bow
21604	29º03'45.35919"N	90º27'44.70041"W	-78.497	bow
21605	29º03'45.28678"N	90º27'44.70764"W	-78.584	eom
21606	29º03'45.17302"N	90º27'44.72279"W	-78.786	ng
21607	29º03'45.07726"N	90º27'44.73479"W	-78.544	ng
21608	29º03'44.96751"N	90º27'44.75105"W	-78.374	ng
21609	29º03'44.88083"N	90º27'44.75839"W	-78.382	ng
21610	29º03'44.79861"N	90º27'44.76903"W	-78.38	ng
21611	29º03'44.71988"N	90º27'44.78684"W	-78.183	ng
21612	29º03'44.62758"N	90º27'44.80266"W	-78.12	ng
21613	29º03'44.53965"N	90º27'44.81399"W	-78.043	ng
21614	29º03'44.42650"N	90º27'44.83257"W	-77.99	ng
21615	29º03'44.34808"N	90º27'44.84488"W	-77.961	ng
21616	29º03'44.27645"N	90º27'44.85670"W	-77.887	ng
21617	29º03'44.17668"N	90º27'44.86414"W	-77.793	ng
21618	29º03'44.08088"N	90º27'44.88589"W	-77.764	ng
21619	29º03'43.96595"N	90º27'44.90377"W	-77.578	ng
21620	29º03'43.83281"N	90º27'44.91638"W	-77.645	ng
21621	29º03'43.71209"N	90º27'44.93616"W	-77.61	ng
21622	29º03'43.61096"N	90º27'44.95135"W	-77.487	ng
21623	29º03'43.50655"N	90º27'44.96755"W	-77.326	ng
21624	29º03'43.36894"N	90º27'44.97942"W	-77.327	ng
21625	29º03'43.25644"N	90º27'44.99279"W	-77.375	ng
21626	29º03'43.15107"N	90º27'45.00735"W	-77.4	ng
21627	29º03'43.06122"N	90º27'45.03314"W	-77.391	ng
21628	29º03'42.94777"N	90º27'45.04521"W	-77.442	ng
21629	29º03'42.85368"N	90º27'45.06098"W	-77.458	ng
21630	29º03'42.75791"N	90º27'45.07074"W	-77.439	ng
21631	29º03'42.65847"N	90º27'45.08949"W	-77.551	ng
21632	29º03'42.49969"N	90º27'45.11017"W	-77.469	ng
21633	29º03'42.39184"N	90º27'45.12264"W	-77.456	ng
21634	29º03'42.29083"N	90º27'45.13020"W	-77.471	ng
21635	29º03'42.15301"N	90º27'45.14366"W	-77.332	ng
21636	29º03'42.02714"N	90º27'45.17684"W	-77.396	ng
21637	29º03'41.92919"N	90º27'45.19233"W	-77.405	ng
21638	29º03'41.81328"N	90º27'45.20544"W	-77.386	ng
21639	29º03'41.67610"N	90º27'45.22425"W	-77.341	ng
21640	29º03'41.58609"N	90º27'45.23720"W	-77.32	ng
21641	29º03'41.46869"N	90º27'45.25229"W	-77.381	ng
21642	29º03'41.37307"N	90º27'45.26648"W	-77.399	ng
21643	29º03'41.26012"N	90º27'45.28410"W	-77.443	ng
21644	29º03'41.16656"N	90º27'45.30102"W	-77.366	ng
21645	29º03'41.05909"N	90º27'45.30837"W	-77.388	ng
21646	29º03'40.96473"N	90º27'45.32310"W	-77.299	ng
21647	29º03'40.87685"N	90º27'45.33502"W	-77.317	ng
21648	29º03'40.77138"N	90º27'45.35861"W	-77.276	ng
21649	29º03'40.64705"N	90º27'45.36964"W	-77.278	eom

Geographic Survey Data Exported From TGO Software

Point #	Latitude	Longitude	Height	Description
21650	29º03'40.56754"N	90º27'45.38720"W	-77.229	ng
21651	29º03'40.47608"N	90º27'45.39797"W	-77.183	ng
21652	29º03'40.39289"N	90º27'45.40642"W	-77.173	ng
21653	29º03'40.30854"N	90º27'45.41654"W	-77.164	ng
21654	29º03'40.23399"N	90º27'45.43077"W	-77.14	ng
21655	29º03'40.14139"N	90º27'45.44656"W	-77.078	ng
21656	29º03'40.04730"N	90º27'45.45353"W	-77.029	ng
21657	29º03'39.95034"N	90º27'45.46171"W	-76.972	ng
21658	29º03'39.87024"N	90º27'45.48201"W	-76.908	ng
21659	29º03'39.80070"N	90º27'45.50038"W	-76.912	ng
21660	29º03'39.72496"N	90º27'45.50119"W	-76.87	ng
21663	29º03'42.59652"N	90º27'22.50202"W	-78.562	bow
21664	29º03'42.66040"N	90º27'22.48809"W	-78.709	bow
21665	29º03'42.78151"N	90º27'22.48241"W	-78.495	bow
21666	29º03'42.83947"N	90º27'22.47271"W	-78.33	bow
21667	29º03'42.91538"N	90º27'22.46688"W	-78.057	bow
21668	29º03'42.97774"N	90º27'22.45315"W	-78.106	bow
21669	29º03'43.04291"N	90º27'22.44545"W	-78.202	bow
21670	29º03'43.09850"N	90º27'22.43736"W	-78.484	bow
21671	29º03'43.17081"N	90º27'22.42972"W	-78.56	bow
21672	29º03'43.23259"N	90º27'22.41870"W	-78.564	bow
21673	29º03'43.29550"N	90º27'22.40633"W	-78.573	bow
21674	29º03'43.36126"N	90º27'22.40247"W	-78.6	bow
21675	29º03'43.42891"N	90º27'22.38864"W	-78.61	bow
21676	29º03'43.50654"N	90º27'22.37405"W	-78.604	bow
21677	29º03'43.56958"N	90º27'22.36589"W	-78.588	bow
21678	29º03'43.64881"N	90º27'22.37220"W	-78.56	bow
21679	29º03'43.73117"N	90º27'22.35429"W	-78.595	bow
21680	29º03'43.80685"N	90º27'22.34544"W	-78.577	bow
21681	29º03'43.86357"N	90º27'22.90101"W	-78.763	bow
21682	29º03'43.79846"N	90º27'22.91904"W	-78.748	bow
21683	29º03'43.69984"N	90º27'22.92363"W	-78.747	bow
21684	29º03'43.58639"N	90º27'22.93662"W	-78.688	bow
21685	29º03'43.48168"N	90º27'22.95142"W	-78.617	bow
21686	29º03'43.38949"N	90º27'22.96373"W	-78.669	bow
21687	29º03'43.31236"N	90º27'22.97567"W	-78.65	bow
21688	29º03'43.21250"N	90º27'22.98868"W	-78.71	bow
21689	29º03'43.12790"N	90º27'23.00013"W	-78.801	bow
21690	29º03'43.05282"N	90º27'23.00818"W	-78.776	bow
21691	29º03'42.98453"N	90º27'23.02299"W	-78.692	bow
21692	29º03'42.91137"N	90º27'23.03668"W	-78.674	bow
21693	29º03'42.83768"N	90º27'23.04207"W	-78.534	bow
21694	29º03'42.75687"N	90º27'23.05470"W	-78.383	bow
21695	29º03'42.64793"N	90º27'23.06457"W	-78.302	bow
21696	29º03'42.59500"N	90º27'23.07185"W	-78.353	bow
21697	29º03'42.52516"N	90º27'23.08835"W	-78.403	bow
21698	29º03'42.53209"N	90º27'23.64510"W	-78.552	bow
21699	29º03'42.47541"N	90º27'23.65224"W	-78.514	bow
21700	29º03'42.63952"N	90º27'23.63323"W	-78.32	bow
21701	29º03'42.72071"N	90º27'23.61971"W	-78.3	bow
21702	29º03'42.83037"N	90º27'23.61056"W	-78.44	bow

Geographic Survey Data Exported From TGO Software

Point #	Latitude	Longitude	Height	Description
21703	29º03'42.92610"N	90º27'23.58803"W	-78.627	bow
21704	29º03'43.01753"N	90º27'23.58427"W	-78.802	bow
21705	29º03'43.10818"N	90º27'23.57597"W	-78.799	bow
21706	29º03'43.18208"N	90º27'23.55813"W	-78.825	bow
21707	29º03'43.26605"N	90º27'23.55031"W	-78.759	bow
21708	29º03'43.33545"N	90º27'23.53895"W	-78.751	bow
21709	29º03'43.39782"N	90º27'23.53151"W	-78.714	bow
21710	29º03'43.48932"N	90º27'23.51651"W	-78.679	bow
21711	29º03'43.57118"N	90º27'23.51234"W	-78.738	bow
21712	29º03'43.64125"N	90º27'23.49597"W	-78.743	bow
21713	29º03'43.72091"N	90º27'23.48556"W	-78.738	bow
21714	29º03'43.79508"N	90º27'23.48637"W	-78.737	bow
21715	29º03'43.87802"N	90º27'23.46879"W	-78.725	bow
21716	29º03'43.93850"N	90º27'24.03187"W	-78.682	bow
21717	29º03'43.85293"N	90º27'24.03894"W	-78.699	bow
21718	29º03'43.76827"N	90º27'24.04581"W	-78.738	bow
21719	29º03'43.68066"N	90º27'24.06529"W	-78.772	bow
21720	29º03'43.57799"N	90º27'24.07720"W	-78.745	bow
21721	29º03'43.47920"N	90º27'24.08878"W	-78.834	bow
21722	29º03'43.38467"N	90º27'24.09905"W	-78.881	bow
21723	29º03'43.28423"N	90º27'24.11292"W	-78.809	bow
21724	29º03'43.21527"N	90º27'24.12361"W	-78.795	bow
21725	29º03'43.16672"N	90º27'24.12835"W	-78.904	bow
21726	29º03'43.11664"N	90º27'24.13610"W	-78.91	bow
21727	29º03'43.00625"N	90º27'24.14885"W	-78.928	bow
21728	29º03'42.92054"N	90º27'24.15703"W	-78.913	bow
21729	29º03'42.85181"N	90º27'24.17003"W	-78.593	bow
21730	29º03'42.75286"N	90º27'24.18942"W	-78.498	bow
21731	29º03'42.64834"N	90º27'24.19939"W	-78.443	bow
21732	29º03'42.54828"N	90º27'24.21336"W	-78.414	bow
21733	29º03'42.45243"N	90º27'24.22978"W	-78.448	bow
21734	29º03'42.37989"N	90º27'24.23315"W	-78.036	eom
21735	29º03'42.27801"N	90º27'24.23182"W	-77.739	ng
21736	29º03'42.18680"N	90º27'24.26311"W	-77.503	ng
21737	29º03'42.05035"N	90º27'24.28169"W	-77.276	ng
21738	29º03'41.96089"N	90º27'24.29147"W	-77.487	ng
21739	29º03'41.85981"N	90º27'24.31006"W	-77.595	ng
21740	29º03'41.75131"N	90º27'24.32637"W	-77.658	ng
21741	29º03'41.64372"N	90º27'24.34778"W	-77.642	ng
21742	29º03'41.54225"N	90º27'24.34959"W	-77.607	ng
21743	29º03'41.42815"N	90º27'24.35937"W	-77.598	ng
21744	29º03'41.31551"N	90º27'24.37594"W	-77.571	ng
21745	29º03'41.20630"N	90º27'24.39582"W	-77.441	ng
21746	29º03'41.08718"N	90º27'24.41260"W	-77.509	ng
21747	29º03'40.97797"N	90º27'24.42195"W	-77.497	ng
21748	29º03'40.87388"N	90º27'24.43539"W	-77.608	ng
21749	29º03'40.76391"N	90º27'24.44987"W	-77.557	ng
21750	29º03'40.66981"N	90º27'24.46468"W	-77.631	ng
21751	29º03'40.54504"N	90º27'24.48638"W	-77.633	ng
21752	29º03'40.42681"N	90º27'24.50049"W	-77.728	ng
21753	29º03'40.32839"N	90º27'24.51557"W	-77.76	ng

Geographic Survey Data Exported From TGO Software

Point #	Latitude	Longitude	Height	Description
21754	29º03'40.23442"N	90º27'24.52052"W	-77.813	ng
21755	29º03'40.11698"N	90º27'24.53948"W	-77.747	ng
21756	29º03'39.98504"N	90º27'24.55821"W	-77.711	ng
21757	29º03'39.88052"N	90º27'24.57227"W	-77.687	ng
21758	29º03'39.75648"N	90º27'24.58935"W	-77.686	ng
21759	29º03'39.66315"N	90º27'24.60567"W	-77.652	ng
21760	29º03'39.55742"N	90º27'24.61619"W	-77.747	ng
21761	29º03'39.44590"N	90º27'24.62469"W	-77.74	ng
21762	29º03'39.33661"N	90º27'24.63991"W	-77.745	ng
21763	29º03'39.22361"N	90º27'24.66875"W	-78.023	ng
21764	29º03'39.13086"N	90º27'24.66556"W	-78.224	eom
21765	29º03'39.04417"N	90º27'24.67838"W	-78.548	bow
21766	29º03'38.97308"N	90º27'24.68884"W	-78.744	bow
21767	29º03'38.90762"N	90º27'24.69489"W	-79.092	bow
21768	29º03'38.85714"N	90º27'24.69789"W	-78.568	eom
21769	29º03'38.83640"N	90º27'24.70539"W	-77.885	ng
21770	29º03'38.72991"N	90º27'24.71830"W	-77.881	ng
21771	29º03'38.62626"N	90º27'24.73523"W	-77.94	ng
21772	29º03'38.53641"N	90º27'24.74991"W	-77.422	ng
21773	29º03'38.41079"N	90º27'24.76058"W	-77.111	ng
21774	29º03'38.28196"N	90º27'24.78216"W	-77.407	ng
21775	29º03'38.35004"N	90º27'24.20064"W	-78.351	eom
21776	29º03'38.44008"N	90º27'24.18928"W	-78.465	bow
21777	29º03'38.52282"N	90º27'24.18069"W	-78.393	bow
21778	29º03'38.61329"N	90º27'24.17122"W	-78.301	bow
21779	29º03'38.67808"N	90º27'24.16307"W	-78.244	bow
21780	29º03'38.70785"N	90º27'24.15507"W	-78.269	eom
21781	29º03'38.15013"N	90º27'24.80284"W	-77.289	ng
21782	29º03'38.02889"N	90º27'24.82015"W	-77.181	ng
21783	29º03'37.92038"N	90º27'24.82914"W	-77.171	ng
21784	29º03'37.79186"N	90º27'24.84396"W	-77.474	ng
21785	29º03'37.67441"N	90º27'24.86273"W	-77.717	ng
21786	29º03'37.55429"N	90º27'24.87739"W	-77.707	ng
21787	29º03'37.44691"N	90º27'24.89463"W	-77.539	ng
21788	29º03'37.33281"N	90º27'24.91097"W	-77.457	ng
21789	29º03'37.21150"N	90º27'24.92292"W	-77.53	ng
21790	29º03'37.10817"N	90º27'24.93829"W	-77.488	ng
21791	29º03'36.99651"N	90º27'24.95369"W	-77.232	ng
21792	29º03'36.88569"N	90º27'24.96582"W	-77.063	ng
21793	29º03'36.75966"N	90º27'24.98542"W	-76.895	ng
21794	29º03'36.64782"N	90º27'25.00235"W	-76.792	ng
21795	29º03'36.53504"N	90º27'25.01640"W	-76.64	ng
21796	29º03'36.39025"N	90º27'25.03824"W	-76.384	ng
21797	29º03'36.23526"N	90º27'25.05846"W	-76.04	ng
21798	29º03'36.10261"N	90º27'25.07349"W	-75.907	ng
21799	29º03'35.97897"N	90º27'25.09646"W	-75.686	ng
21800	29º03'35.85259"N	90º27'25.11327"W	-75.487	ng
21801	29º03'35.70648"N	90º27'25.13175"W	-75.142	ng
21802	29º03'35.58900"N	90º27'25.15943"W	-75.118	ng
21803	29º03'35.47897"N	90º27'25.16243"W	-75.033	ng
21804	29º03'35.52522"N	90º27'25.72145"W	-75.392	ng

Geographic Survey Data Exported From TGO Software

Point #	Latitude	Longitude	Height	Description
21805	29º03'35.63198"N	90º27'25.71021"W	-75.1	ng
21806	29º03'35.73137"N	90º27'25.69668"W	-75.013	ng
21807	29º03'35.81343"N	90º27'25.68745"W	-75.026	ng
21808	29º03'35.92335"N	90º27'25.67201"W	-75.32	ng
21809	29º03'36.02254"N	90º27'25.65295"W	-75.616	ng
21810	29º03'36.12809"N	90º27'25.64373"W	-75.952	ng
21811	29º03'36.23550"N	90º27'25.62682"W	-76.259	ng
21812	29º03'36.34750"N	90º27'25.61765"W	-76.349	ng
21813	29º03'36.46562"N	90º27'25.59620"W	-76.457	ng
21814	29º03'36.56028"N	90º27'25.58007"W	-76.493	ng
21815	29º03'36.66393"N	90º27'25.56593"W	-76.625	ng
21816	29º03'36.77175"N	90º27'25.54689"W	-76.781	ng
21817	29º03'36.86877"N	90º27'25.54306"W	-76.886	ng
21818	29º03'36.96615"N	90º27'25.53359"W	-76.857	eom
21819	29º03'37.05625"N	90º27'25.51433"W	-76.922	ng
21820	29º03'37.15489"N	90º27'25.51128"W	-76.873	ng
21821	29º03'37.24117"N	90º27'25.49228"W	-76.918	ng
21822	29º03'37.33886"N	90º27'25.47059"W	-77.016	ng
21823	29º03'37.42756"N	90º27'25.46791"W	-77.167	ng
21824	29º03'37.52691"N	90º27'25.44836"W	-77.173	ng
21825	29º03'37.64043"N	90º27'25.44316"W	-77.151	ng
21826	29º03'37.75667"N	90º27'25.42259"W	-77.166	ng
21827	29º03'37.95714"N	90º27'25.39075"W	-77.128	ng
21828	29º03'38.06497"N	90º27'25.38150"W	-77.04	ng
21829	29º03'38.18371"N	90º27'25.36274"W	-77.089	ng
21830	29º03'38.30145"N	90º27'25.34210"W	-77.092	ng
21831	29º03'38.40927"N	90º27'25.32804"W	-77.069	ng
21832	29º03'38.53618"N	90º27'25.31307"W	-77.315	ng
21833	29º03'38.64831"N	90º27'25.29574"W	-77.524	ng
21834	29º03'38.77988"N	90º27'25.28545"W	-77.402	ng
21835	29º03'38.88873"N	90º27'25.26477"W	-77.659	ng
21836	29º03'38.99157"N	90º27'25.25616"W	-78.305	ng
21837	29º03'39.03201"N	90º27'25.24514"W	-78.342	eom
21838	29º03'39.07023"N	90º27'25.24253"W	-78.436	bow
21839	29º03'39.15247"N	90º27'25.23173"W	-78.399	bow
21840	29º03'39.25474"N	90º27'25.22007"W	-78.411	bow
21841	29º03'39.34276"N	90º27'25.20480"W	-78.551	bow
21842	29º03'39.42919"N	90º27'25.19384"W	-78.434	eom
21843	29º03'39.51540"N	90º27'25.17969"W	-78.085	ng
21844	29º03'39.61257"N	90º27'25.16446"W	-77.831	ng
21845	29º03'39.72330"N	90º27'25.15760"W	-77.666	ng
21846	29º03'39.83406"N	90º27'25.14343"W	-77.516	ng
21847	29º03'39.94591"N	90º27'25.12773"W	-77.465	ng
21848	29º03'40.07094"N	90º27'25.11437"W	-77.476	ng
21849	29º03'40.19763"N	90º27'25.08883"W	-77.519	ng
21850	29º03'40.32389"N	90º27'25.06599"W	-77.592	ng
21851	29º03'40.44225"N	90º27'25.06204"W	-77.73	ng
21852	29º03'40.55357"N	90º27'25.04201"W	-77.75	ng
21853	29º03'40.66858"N	90º27'25.02660"W	-77.742	ng
21854	29º03'40.77504"N	90º27'25.01349"W	-77.882	ng
21855	29º03'40.90489"N	90º27'24.99871"W	-77.868	ng

Geographic Survey Data Exported From TGO Software

Point #	Latitude	Longitude	Height	Description
21856	29º03'41.04066"N	90º27'24.98256"W	-77.839	ng
21857	29º03'41.17085"N	90º27'24.96096"W	-77.87	ng
21858	29º03'41.30504"N	90º27'24.94184"W	-77.788	ng
21859	29º03'41.43291"N	90º27'24.92454"W	-77.732	ng
21860	29º03'41.56976"N	90º27'24.90509"W	-77.753	ng
21861	29º03'41.70765"N	90º27'24.89012"W	-77.782	ng
21862	29º03'41.84273"N	90º27'24.87622"W	-77.889	ng
21863	29º03'41.97423"N	90º27'24.85148"W	-77.745	ng
21864	29º03'42.08391"N	90º27'24.84063"W	-77.917	ng
21865	29º03'42.18198"N	90º27'24.82529"W	-78.067	ng
21866	29º03'42.29936"N	90º27'24.81582"W	-78.346	eom
21867	29º03'42.38179"N	90º27'24.79815"W	-78.608	bow
21868	29º03'42.48978"N	90º27'24.77878"W	-78.513	bow
21869	29º03'42.61779"N	90º27'24.76817"W	-78.436	bow
21870	29º03'42.72655"N	90º27'24.74959"W	-78.388	bow
21871	29º03'42.83197"N	90º27'24.73371"W	-78.445	bow
21872	29º03'42.94284"N	90º27'24.72533"W	-78.648	bow
21873	29º03'43.02339"N	90º27'24.71480"W	-78.951	bow
21874	29º03'43.12129"N	90º27'24.69776"W	-79.028	bow
21875	29º03'43.23287"N	90º27'24.68873"W	-78.779	bow
21876	29º03'43.32618"N	90º27'24.67307"W	-78.753	bow
21877	29º03'43.43455"N	90º27'24.65582"W	-78.877	bow
21878	29º03'43.54815"N	90º27'24.64296"W	-78.789	bow
21879	29º03'43.67698"N	90º27'24.62579"W	-78.727	bow
21880	29º03'43.79553"N	90º27'24.60920"W	-78.747	bow
21881	29º03'43.92915"N	90º27'24.59061"W	-78.775	bow
21882	29º03'44.10416"N	90º27'24.56918"W	-78.721	bow
21883	29º03'44.23103"N	90º27'24.54883"W	-78.641	bow
21884	29º03'44.25295"N	90º27'25.12114"W	-78.774	bow
21885	29º03'44.13070"N	90º27'25.13344"W	-78.624	bow
21886	29º03'44.01658"N	90º27'25.14320"W	-78.721	bow
21887	29º03'43.89163"N	90º27'25.16273"W	-78.732	bow
21888	29º03'43.76271"N	90º27'25.18636"W	-78.66	bow
21889	29º03'43.63234"N	90º27'25.20420"W	-78.695	bow
21890	29º03'43.52780"N	90º27'25.21187"W	-78.746	bow
21891	29º03'43.41203"N	90º27'25.22879"W	-78.859	bow
21892	29º03'43.31568"N	90º27'25.24015"W	-78.912	bow
21893	29º03'43.21195"N	90º27'25.25625"W	-78.919	bow
21894	29º03'43.07475"N	90º27'25.27251"W	-78.977	bow
21895	29º03'42.97503"N	90º27'25.28856"W	-78.769	bow
21896	29º03'42.85684"N	90º27'25.30430"W	-78.527	bow
21897	29º03'42.75821"N	90º27'25.31303"W	-78.333	bow
21898	29º03'42.65765"N	90º27'25.32860"W	-78.482	bow
21899	29º03'42.54461"N	90º27'25.34979"W	-78.525	bow
21900	29º03'42.42505"N	90º27'25.35761"W	-78.516	bow
21901	29º03'42.29889"N	90º27'25.37807"W	-78.515	bow
21902	29º03'42.17125"N	90º27'25.39436"W	-78.499	bow
21903	29º03'42.04512"N	90º27'25.41495"W	-78.554	bow
21904	29º03'41.95910"N	90º27'25.42192"W	-78.379	eom
21905	29º03'41.83977"N	90º27'25.44085"W	-78.193	ng
21906	29º03'41.71194"N	90º27'25.45560"W	-78.101	ng

Geographic Survey Data Exported From TGO Software

Point #	Latitude	Longitude	Height	Description
21907	29º03'41.57794"N	90º27'25.47360"W	-78.142	ng
21908	29º03'41.44253"N	90º27'25.49074"W	-78.116	ng
21909	29º03'41.31991"N	90º27'25.51054"W	-78.2	ng
21910	29º03'41.19613"N	90º27'25.52401"W	-78.227	ng
21911	29º03'41.06839"N	90º27'25.54146"W	-78.143	ng
21912	29º03'40.92377"N	90º27'25.55805"W	-78.143	ng
21913	29º03'40.79428"N	90º27'25.57806"W	-78.085	ng
21914	29º03'40.65014"N	90º27'25.59711"W	-78.05	ng
21915	29º03'40.51997"N	90º27'25.61801"W	-78.055	ng
21916	29º03'40.36490"N	90º27'25.63805"W	-77.948	ng
21917	29º03'40.22043"N	90º27'25.65448"W	-77.827	ng
21918	29º03'40.07147"N	90º27'25.67669"W	-77.842	ng
21919	29º03'39.92928"N	90º27'25.69817"W	-78.106	ng
21920	29º03'39.80091"N	90º27'25.71651"W	-78.152	eom
21921	29º03'39.74036"N	90º27'25.71956"W	-78.482	bow
21922	29º03'39.63337"N	90º27'25.73489"W	-78.573	bow
21923	29º03'39.53955"N	90º27'25.75055"W	-78.528	bow
21924	29º03'39.46324"N	90º27'25.75455"W	-78.384	eom
21925	29º03'39.41649"N	90º27'25.76706"W	-78.374	ng
21926	29º03'39.31760"N	90º27'25.77738"W	-78.401	ng
21927	29º03'39.23735"N	90º27'25.79094"W	-78.619	ng
21928	29º03'39.16523"N	90º27'25.79846"W	-78.528	ng
21929	29º03'39.06215"N	90º27'25.80773"W	-78.326	ng
21930	29º03'38.97239"N	90º27'25.82187"W	-77.881	ng
21931	29º03'38.83438"N	90º27'25.84153"W	-77.386	ng
21932	29º03'38.68168"N	90º27'25.86561"W	-77.326	ng
21933	29º03'38.55712"N	90º27'25.87711"W	-77.364	ng
21934	29º03'38.39980"N	90º27'25.89991"W	-77.424	ng
21935	29º03'38.28515"N	90º27'25.91257"W	-77.109	ng
21936	29º03'38.13515"N	90º27'25.93931"W	-76.898	ng
21937	29º03'38.00853"N	90º27'25.95248"W	-76.856	ng
21938	29º03'37.86515"N	90º27'25.97255"W	-76.787	ng
21939	29º03'37.73140"N	90º27'25.99064"W	-76.948	ng
21940	29º03'37.60409"N	90º27'26.00397"W	-76.878	ng
21941	29º03'37.47263"N	90º27'26.02762"W	-76.974	ng
21942	29º03'37.35733"N	90º27'26.03962"W	-77.001	ng
21943	29º03'37.23505"N	90º27'26.05473"W	-77.018	ng
21944	29º03'37.10280"N	90º27'26.07398"W	-77.055	ng
21945	29º03'36.99519"N	90º27'26.08534"W	-77.052	ng
21946	29º03'36.88220"N	90º27'26.10291"W	-76.709	eom
21947	29º03'36.76716"N	90º27'26.11750"W	-76.445	ng
21948	29º03'36.64240"N	90º27'26.13781"W	-76.308	ng
21949	29º03'36.52606"N	90º27'26.15080"W	-76.199	ng
21950	29º03'36.40734"N	90º27'26.16809"W	-76.052	ng
21951	29º03'36.30078"N	90º27'26.18216"W	-75.936	ng
21952	29º03'36.17897"N	90º27'26.19852"W	-75.72	ng
21953	29º03'36.05865"N	90º27'26.21320"W	-75.545	ng
21954	29º03'35.93362"N	90º27'26.23188"W	-75.529	ng
21955	29º03'35.82983"N	90º27'26.24504"W	-75.436	ng
21956	29º03'35.72753"N	90º27'26.25631"W	-75.214	ng
21957	29º03'35.60148"N	90º27'26.27234"W	-74.967	ng

Geographic Survey Data Exported From TGO Software

Point #	Latitude	Longitude	Height	Description
21958	29º03'35.48492"N	90º27'26.28915"W	-74.777	ng
21959	29º03'35.52759"N	90º27'26.85153"W	-75.222	ng
21960	29º03'35.63250"N	90º27'26.83759"W	-75.041	ng
21961	29º03'35.74998"N	90º27'26.82181"W	-75.16	ng
21962	29º03'35.85254"N	90º27'26.80609"W	-75.319	ng
21963	29º03'35.96579"N	90º27'26.79249"W	-75.486	ng
21964	29º03'36.07903"N	90º27'26.77952"W	-75.695	ng
21965	29º03'36.19193"N	90º27'26.76321"W	-75.805	ng
21966	29º03'36.31554"N	90º27'26.74780"W	-75.972	ng
21967	29º03'36.43991"N	90º27'26.72807"W	-76.109	ng
21968	29º03'36.54391"N	90º27'26.71391"W	-76.199	ng
21969	29º03'36.67569"N	90º27'26.70075"W	-76.242	ng
21970	29º03'36.81060"N	90º27'26.68384"W	-76.329	ng
21971	29º03'36.92341"N	90º27'26.66474"W	-76.511	ng
21972	29º03'37.04100"N	90º27'26.65039"W	-76.798	eom
21973	29º03'37.16417"N	90º27'26.63749"W	-77.017	ng
21974	29º03'37.34347"N	90º27'26.61170"W	-76.976	ng
21975	29º03'37.52638"N	90º27'26.58458"W	-77.025	ng
21976	29º03'37.66799"N	90º27'26.57254"W	-77.235	ng
21977	29º03'37.83723"N	90º27'26.54688"W	-77.138	ng
21978	29º03'37.96770"N	90º27'26.52136"W	-77.193	ng
21979	29º03'38.09910"N	90º27'26.50458"W	-77.124	ng
21980	29º03'38.23059"N	90º27'26.49010"W	-77.127	ng
21981	29º03'38.36010"N	90º27'26.47113"W	-77.057	ng
21982	29º03'38.48915"N	90º27'26.47123"W	-77.058	ng
21983	29º03'38.62946"N	90º27'26.44257"W	-77.004	ng
21984	29º03'38.74867"N	90º27'26.42379"W	-77.244	ng
21985	29º03'38.86662"N	90º27'26.41629"W	-77.606	ng
21986	29º03'38.99272"N	90º27'26.39525"W	-78.291	ng
21987	29º03'39.08752"N	90º27'26.37745"W	-78.791	ng
21988	29º03'39.17895"N	90º27'26.36447"W	-78.573	ng
21989	29º03'39.27474"N	90º27'26.35806"W	-78.218	ng
21990	29º03'39.36364"N	90º27'26.35294"W	-78.011	ng
21991	29º03'39.45785"N	90º27'26.33561"W	-77.787	ng
21992	29º03'39.60701"N	90º27'26.30727"W	-77.87	ng
21993	29º03'39.72102"N	90º27'26.28396"W	-78.054	ng
21994	29º03'39.83229"N	90º27'26.27964"W	-78.255	ng
21995	29º03'39.91620"N	90º27'26.25782"W	-78.329	eom
21996	29º03'40.02691"N	90º27'26.25503"W	-78.44	bow
21997	29º03'40.11551"N	90º27'26.23584"W	-78.561	bow
21998	29º03'40.21915"N	90º27'26.22944"W	-78.51	bow
21999	29º03'40.32249"N	90º27'26.20205"W	-78.381	eom
22000	29º03'40.45097"N	90º27'26.19432"W	-78.245	ng
22001	29º03'40.60065"N	90º27'26.17417"W	-78.223	ng
22002	29º03'40.73308"N	90º27'26.15786"W	-78.324	eom
22003	29º03'40.83078"N	90º27'26.14200"W	-78.443	bow
22004	29º03'40.94537"N	90º27'26.12856"W	-78.467	bow
22005	29º03'41.04579"N	90º27'26.11478"W	-78.319	bow
22006	29º03'41.15346"N	90º27'26.10392"W	-78.393	bow
22007	29º03'41.28776"N	90º27'26.08121"W	-78.478	bow
22008	29º03'41.41457"N	90º27'26.07112"W	-78.503	bow

Geographic Survey Data Exported From TGO Software

Point #	Latitude	Longitude	Height	Description
22009	29º03'41.52994"N	90º27'26.05462"W	-78.468	bow
22010	29º03'41.64070"N	90º27'26.03776"W	-78.408	bow
22011	29º03'41.75182"N	90º27'26.01836"W	-78.475	bow
22012	29º03'41.87606"N	90º27'26.00077"W	-78.559	bow
22013	29º03'42.02440"N	90º27'25.97860"W	-78.433	bow
22014	29º03'42.16021"N	90º27'25.97001"W	-78.409	bow
22015	29º03'42.27423"N	90º27'25.94970"W	-78.529	bow
22016	29º03'42.39633"N	90º27'25.93257"W	-78.627	bow
22017	29º03'42.51593"N	90º27'25.92530"W	-78.527	bow
22018	29º03'42.64156"N	90º27'25.90354"W	-78.41	bow
22019	29º03'42.75425"N	90º27'25.88740"W	-78.368	bow
22020	29º03'42.86980"N	90º27'25.87168"W	-78.586	bow
22021	29º03'42.98084"N	90º27'25.86451"W	-79.192	bow
22022	29º03'43.06997"N	90º27'25.84396"W	-79.213	bow
22023	29º03'43.17815"N	90º27'25.83388"W	-78.819	bow
22024	29º03'43.29117"N	90º27'25.81378"W	-78.742	bow
22025	29º03'43.40059"N	90º27'25.80562"W	-78.74	bow
22026	29º03'43.50577"N	90º27'25.78539"W	-78.782	bow
22027	29º03'43.62624"N	90º27'25.77018"W	-78.702	bow
22028	29º03'43.76143"N	90º27'25.75600"W	-78.715	bow
22029	29º03'43.88934"N	90º27'25.73616"W	-78.714	bow
22030	29º03'43.99043"N	90º27'25.72605"W	-78.752	bow
22031	29º03'44.12455"N	90º27'25.70133"W	-78.755	bow
22032	29º03'44.24933"N	90º27'25.67642"W	-78.788	bow
22033	29º03'44.38421"N	90º27'25.66933"W	-78.73	bow
22034	29º03'44.39446"N	90º27'26.22833"W	-78.763	bow
22035	29º03'44.25320"N	90º27'26.24928"W	-78.735	bow
22036	29º03'44.10963"N	90º27'26.26690"W	-78.707	bow
22037	29º03'43.98213"N	90º27'26.28703"W	-78.701	bow
22038	29º03'43.85800"N	90º27'26.30434"W	-78.761	bow
22039	29º03'43.69951"N	90º27'26.32442"W	-78.779	bow
22040	29º03'43.57497"N	90º27'26.34417"W	-78.35	bow
22041	29º03'43.46404"N	90º27'26.35599"W	-78.325	bow
22042	29º03'43.32412"N	90º27'26.37891"W	-78.656	bow
22043	29º03'43.18126"N	90º27'26.39484"W	-78.953	bow
22044	29º03'43.05070"N	90º27'26.41377"W	-78.948	bow
22045	29º03'42.93072"N	90º27'26.43159"W	-78.623	bow
22046	29º03'42.80619"N	90º27'26.44588"W	-78.716	bow
22047	29º03'42.65506"N	90º27'26.46701"W	-78.714	bow
22048	29º03'42.49201"N	90º27'26.48613"W	-78.636	bow
22049	29º03'42.37388"N	90º27'26.50307"W	-78.645	bow
22050	29º03'42.23718"N	90º27'26.52123"W	-78.605	bow
22051	29º03'42.10576"N	90º27'26.53605"W	-78.483	bow
22052	29º03'41.95012"N	90º27'26.56009"W	-78.406	bow
22053	29º03'41.81434"N	90º27'26.57975"W	-78.522	bow
22054	29º03'41.68140"N	90º27'26.59795"W	-78.533	bow
22055	29º03'41.53590"N	90º27'26.61708"W	-78.489	bow
22056	29º03'41.39240"N	90º27'26.63771"W	-78.535	bow
22057	29º03'41.25482"N	90º27'26.65048"W	-78.454	bow
22058	29º03'41.11620"N	90º27'26.66915"W	-78.48	bow
22059	29º03'40.97131"N	90º27'26.69102"W	-78.474	bow

Geographic Survey Data Exported From TGO Software

Point #	Latitude	Longitude	Height	Description
22060	29º03'40.85131"N	90º27'26.70715"W	-78.429	bow
22061	29º03'40.70524"N	90º27'26.72828"W	-78.312	bow
22062	29º03'40.55916"N	90º27'26.74222"W	-78.431	eom
22063	29º03'40.42323"N	90º27'26.76587"W	-78.201	ng
22064	29º03'40.28512"N	90º27'26.78052"W	-78.014	ng
22065	29º03'40.14072"N	90º27'26.80191"W	-77.63	ng
22066	29º03'40.00443"N	90º27'26.82522"W	-77.095	ng
22067	29º03'39.84614"N	90º27'26.84365"W	-77.688	ng
22068	29º03'39.71410"N	90º27'26.85779"W	-77.905	ng
22069	29º03'39.58652"N	90º27'26.87241"W	-78.083	ng
22070	29º03'39.45967"N	90º27'26.89548"W	-78.234	ng
22071	29º03'39.36434"N	90º27'26.90658"W	-77.954	ng
22072	29º03'39.21257"N	90º27'26.92312"W	-77.588	ng
22073	29º03'39.05018"N	90º27'26.94333"W	-77.315	ng
22074	29º03'38.89279"N	90º27'26.96859"W	-77.349	ng
22075	29º03'38.75204"N	90º27'26.98536"W	-77.144	ng
22076	29º03'38.59240"N	90º27'27.00534"W	-77.222	ng
22077	29º03'38.44575"N	90º27'27.02998"W	-77.256	ng
22078	29º03'38.30106"N	90º27'27.04577"W	-77.193	ng
22079	29º03'38.16954"N	90º27'27.06674"W	-77.192	ng
22080	29º03'38.02448"N	90º27'27.08579"W	-77.142	ng
22081	29º03'37.85921"N	90º27'27.11074"W	-77.139	ng
22082	29º03'37.70247"N	90º27'27.13208"W	-77.224	ng
22083	29º03'37.54838"N	90º27'27.15063"W	-77.182	ng
22084	29º03'37.40722"N	90º27'27.16261"W	-76.975	eom
22085	29º03'37.26283"N	90º27'27.18662"W	-76.761	ng
22086	29º03'37.13379"N	90º27'27.20436"W	-76.513	ng
22087	29º03'37.01026"N	90º27'27.22116"W	-76.485	ng
22088	29º03'36.87713"N	90º27'27.24085"W	-76.441	ng
22089	29º03'36.75744"N	90º27'27.25358"W	-76.283	ng
22090	29º03'36.60887"N	90º27'27.27359"W	-76.202	ng
22091	29º03'36.48242"N	90º27'27.29256"W	-76.028	ng
22092	29º03'36.37352"N	90º27'27.30303"W	-75.895	ng
22093	29º03'36.22662"N	90º27'27.32755"W	-75.663	ng
22094	29º03'36.11062"N	90º27'27.33978"W	-75.483	ng
22095	29º03'35.99643"N	90º27'27.35562"W	-75.648	ng
22096	29º03'35.89425"N	90º27'27.36772"W	-75.37	ng
22097	29º03'35.75038"N	90º27'27.38875"W	-75.396	ng
22098	29º03'35.63594"N	90º27'27.40706"W	-75.222	ng
22099	29º03'35.52535"N	90º27'27.42421"W	-75.011	ng
22100	29º03'35.61249"N	90º27'27.97716"W	-74.77	ng
22101	29º03'35.73324"N	90º27'27.96216"W	-74.861	ng
22102	29º03'35.86675"N	90º27'27.94148"W	-75.011	ng
22103	29º03'35.98751"N	90º27'27.92591"W	-75.095	ng
22104	29º03'36.10775"N	90º27'27.90890"W	-75.33	ng
22105	29º03'36.23145"N	90º27'27.89225"W	-75.487	ng
22106	29º03'36.33899"N	90º27'27.87967"W	-75.745	ng
22107	29º03'36.45278"N	90º27'27.86702"W	-75.936	ng
22108	29º03'36.56018"N	90º27'27.84865"W	-76.059	ng
22109	29º03'36.67349"N	90º27'27.82905"W	-76.12	ng
22110	29º03'36.79600"N	90º27'27.81675"W	-76.308	ng

Geographic Survey Data Exported From TGO Software

Point #	Latitude	Longitude	Height	Description
22111	29º03'36.91042"N	90º27'27.80157"W	-76.42	ng
22112	29º03'37.04258"N	90º27'27.78636"W	-76.71	ng
22113	29º03'37.15643"N	90º27'27.76967"W	-77.002	eom
22114	29º03'37.27545"N	90º27'27.75089"W	-77.248	ng
22115	29º03'37.41219"N	90º27'27.73443"W	-77.275	ng
22116	29º03'37.53638"N	90º27'27.71842"W	-77.265	ng
22117	29º03'37.65416"N	90º27'27.69984"W	-77.304	ng
22118	29º03'37.74376"N	90º27'27.68785"W	-77.361	ng
22119	29º03'37.88255"N	90º27'27.67526"W	-77.263	ng
22120	29º03'38.03628"N	90º27'27.64932"W	-77.281	ng
22121	29º03'38.18017"N	90º27'27.63343"W	-77.252	ng
22122	29º03'38.31165"N	90º27'27.60915"W	-77.222	ng
22123	29º03'38.44867"N	90º27'27.59348"W	-77.274	ng
22124	29º03'38.58584"N	90º27'27.57736"W	-77.285	ng
22125	29º03'38.71628"N	90º27'27.55800"W	-77.326	ng
22126	29º03'38.83166"N	90º27'27.54328"W	-77.308	ng
22127	29º03'38.97669"N	90º27'27.52646"W	-77.159	ng
22128	29º03'39.13094"N	90º27'27.50457"W	-77.042	ng
22129	29º03'39.26862"N	90º27'27.48668"W	-77.022	ng
22130	29º03'39.37583"N	90º27'27.46622"W	-76.612	ng
22131	29º03'39.49173"N	90º27'27.45684"W	-76.51	ng
22132	29º03'39.60312"N	90º27'27.43757"W	-76.853	ng
22133	29º03'39.72001"N	90º27'27.42903"W	-77.292	ng
22134	29º03'39.85000"N	90º27'27.40584"W	-77.876	ng
22135	29º03'39.96748"N	90º27'27.39365"W	-78.372	ng
22136	29º03'40.07421"N	90º27'27.37495"W	-78.315	ng
22137	29º03'40.17305"N	90º27'27.36619"W	-77.952	ng
22138	29º03'40.28784"N	90º27'27.35172"W	-77.73	ng
22139	29º03'40.39855"N	90º27'27.33210"W	-78.229	ng
22140	29º03'40.52622"N	90º27'27.31617"W	-78.289	ng
22141	29º03'40.64423"N	90º27'27.30127"W	-78.357	ng
22142	29º03'40.76204"N	90º27'27.27961"W	-78.515	eom
22143	29º03'40.86375"N	90º27'27.27176"W	-78.505	bow
22144	29º03'41.00432"N	90º27'27.25152"W	-78.488	bow
22145	29º03'41.13884"N	90º27'27.23157"W	-78.38	bow
22146	29º03'41.28656"N	90º27'27.21256"W	-78.455	bow
22147	29º03'41.43232"N	90º27'27.19255"W	-78.485	bow
22148	29º03'41.56898"N	90º27'27.17554"W	-78.501	bow
22149	29º03'41.69564"N	90º27'27.15947"W	-78.413	bow
22150	29º03'41.82890"N	90º27'27.14272"W	-78.53	bow
22151	29º03'41.95382"N	90º27'27.12624"W	-78.69	bow
22152	29º03'42.08285"N	90º27'27.11268"W	-78.686	bow
22153	29º03'42.22990"N	90º27'27.08443"W	-78.68	bow
22154	29º03'42.34493"N	90º27'27.07281"W	-78.612	bow
22155	29º03'42.47267"N	90º27'27.05587"W	-78.733	bow
22156	29º03'42.59560"N	90º27'27.04148"W	-78.962	bow
22157	29º03'42.70440"N	90º27'27.02936"W	-78.824	bow
22158	29º03'42.83416"N	90º27'27.00690"W	-78.902	bow
22159	29º03'42.95524"N	90º27'26.99104"W	-78.904	bow
22160	29º03'43.08057"N	90º27'26.97474"W	-79.051	bow
22161	29º03'43.22685"N	90º27'26.95293"W	-79.296	bow

Geographic Survey Data Exported From TGO Software

Point #	Latitude	Longitude	Height	Description
22162	29º03'43.35728"N	90º27'26.93897"W	-79.101	bow
22163	29º03'43.47293"N	90º27'26.92156"W	-78.975	bow
22164	29º03'43.60453"N	90º27'26.90716"W	-78.867	bow
22165	29º03'43.73174"N	90º27'26.88811"W	-78.866	bow
22166	29º03'43.87304"N	90º27'26.87052"W	-78.795	bow
22167	29º03'44.01298"N	90º27'26.84727"W	-78.727	bow
22168	29º03'44.15718"N	90º27'26.83270"W	-78.715	bow
22169	29º03'44.27646"N	90º27'26.81742"W	-78.808	bow
22170	29º03'44.40436"N	90º27'26.79902"W	-78.847	bow
22171	29º03'44.53080"N	90º27'26.77819"W	-78.86	bow
22172	29º03'44.67919"N	90º27'27.32770"W	-78.955	bow
22173	29º03'44.53707"N	90º27'27.35743"W	-78.895	bow
22174	29º03'44.40412"N	90º27'27.37496"W	-78.898	bow
22175	29º03'44.29585"N	90º27'27.38584"W	-78.91	bow
22176	29º03'44.18166"N	90º27'27.39439"W	-78.849	bow
22177	29º03'44.05872"N	90º27'27.41955"W	-78.85	bow
22178	29º03'43.93527"N	90º27'27.42722"W	-78.908	bow
22179	29º03'43.79743"N	90º27'27.45472"W	-78.973	bow
22180	29º03'43.67832"N	90º27'27.46560"W	-79.039	bow
22181	29º03'43.51911"N	90º27'27.48333"W	-79.195	bow
22182	29º03'43.41064"N	90º27'27.50358"W	-79.589	bow
22183	29º03'43.31087"N	90º27'27.51006"W	-79.836	bow
22184	29º03'43.21400"N	90º27'27.53642"W	-79.487	bow
22185	29º03'43.04675"N	90º27'27.54495"W	-79.049	bow
22186	29º03'42.94942"N	90º27'27.55669"W	-79.056	bow
22187	29º03'42.85999"N	90º27'27.57704"W	-78.987	bow
22188	29º03'42.76966"N	90º27'27.58323"W	-78.839	bow
22189	29º03'42.63781"N	90º27'27.60731"W	-78.709	bow
22190	29º03'42.53013"N	90º27'27.61777"W	-78.736	bow
22191	29º03'42.40038"N	90º27'27.63619"W	-78.794	bow
22192	29º03'42.31190"N	90º27'27.65294"W	-78.724	bow
22193	29º03'42.19419"N	90º27'27.66321"W	-78.575	bow
22194	29º03'42.07729"N	90º27'27.66715"W	-78.552	bow
22195	29º03'41.97284"N	90º27'27.66853"W	-78.523	bow
22196	29º03'41.89794"N	90º27'27.71332"W	-78.573	bow
22197	29º03'41.77707"N	90º27'27.71422"W	-78.56	bow
22198	29º03'41.64606"N	90º27'27.74359"W	-78.471	bow
22199	29º03'41.53112"N	90º27'27.75332"W	-78.401	bow
22200	29º03'41.41970"N	90º27'27.76662"W	-78.457	bow
22201	29º03'41.32148"N	90º27'27.77977"W	-78.485	bow
22202	29º03'41.21858"N	90º27'27.79642"W	-78.49	bom
22203	29º03'41.13381"N	90º27'27.80874"W	-78.469	bom
22204	29º03'41.01315"N	90º27'27.82298"W	-78.477	bom
22205	29º03'40.88822"N	90º27'27.84171"W	-78.536	bom
22206	29º03'40.78853"N	90º27'27.85317"W	-78.491	bom
22207	29º03'40.67229"N	90º27'27.86445"W	-78.476	bom
22208	29º03'40.55904"N	90º27'27.88381"W	-78.512	bom
22209	29º03'40.42997"N	90º27'27.90703"W	-78.499	eom
22210	29º03'40.35532"N	90º27'27.91674"W	-78.454	ng
22211	29º03'40.22734"N	90º27'27.93064"W	-77.958	ng
22212	29º03'40.08860"N	90º27'27.94401"W	-77.442	ng

Geographic Survey Data Exported From TGO Software

Point #	Latitude	Longitude	Height	Description
22213	29º03'39.96666"N	90º27'27.96376"W	-76.816	ng
22214	29º03'39.89283"N	90º27'27.97066"W	-76.203	ng
22215	29º03'39.85418"N	90º27'27.98252"W	-76.539	ng
22216	29º03'39.72376"N	90º27'28.00131"W	-76.508	ng
22217	29º03'39.59128"N	90º27'28.00766"W	-76.734	ng
22218	29º03'39.48574"N	90º27'28.02083"W	-76.876	ng
22219	29º03'39.39479"N	90º27'28.04738"W	-76.95	ng
22220	29º03'39.27564"N	90º27'28.05642"W	-77.031	ng
22221	29º03'39.15801"N	90º27'28.06537"W	-76.985	ng
22222	29º03'39.04117"N	90º27'28.08389"W	-77.069	ng
22223	29º03'38.92404"N	90º27'28.11118"W	-77.152	ng
22224	29º03'38.80184"N	90º27'28.11712"W	-77.204	ng
22225	29º03'38.68053"N	90º27'28.13943"W	-77.19	ng
22226	29º03'38.54635"N	90º27'28.15447"W	-77.193	ng
22227	29º03'38.40375"N	90º27'28.18092"W	-77.185	ng
22228	29º03'38.26439"N	90º27'28.18978"W	-77.171	ng
22229	29º03'38.12148"N	90º27'28.20697"W	-77.123	ng
22230	29º03'37.98461"N	90º27'28.22519"W	-77.16	ng
22231	29º03'37.84525"N	90º27'28.25219"W	-77.253	ng
22232	29º03'37.72037"N	90º27'28.26643"W	-77.251	ng
22233	29º03'37.59443"N	90º27'28.27909"W	-77.242	ng
22234	29º03'37.46317"N	90º27'28.29962"W	-77.149	ng
22235	29º03'37.32766"N	90º27'28.31266"W	-77.227	ng
22236	29º03'37.22452"N	90º27'28.32793"W	-77.235	ng
22237	29º03'37.10786"N	90º27'28.34623"W	-77.201	ng
22238	29º03'37.01424"N	90º27'28.35335"W	-77.028	eom
22239	29º03'36.88850"N	90º27'28.37527"W	-76.822	ng
22240	29º03'36.77166"N	90º27'28.39213"W	-76.648	ng
22241	29º03'36.66436"N	90º27'28.40049"W	-76.332	ng
22242	29º03'36.54991"N	90º27'28.42566"W	-75.968	ng
22243	29º03'36.39622"N	90º27'28.43756"W	-75.649	ng
22244	29º03'36.28173"N	90º27'28.45764"W	-75.521	ng
22245	29º03'36.15203"N	90º27'28.47387"W	-75.282	ng
22246	29º03'36.03973"N	90º27'28.48848"W	-75.179	ng
22247	29º03'35.90667"N	90º27'28.50837"W	-75.001	ng
22248	29º03'35.83308"N	90º27'28.51125"W	-74.929	ng
22249	29º03'35.69848"N	90º27'28.53813"W	-74.825	ng
22250	29º03'35.74015"N	90º27'29.09116"W	-74.91	ng
22251	29º03'35.82801"N	90º27'29.07973"W	-74.976	ng
22252	29º03'35.93679"N	90º27'29.06494"W	-75.036	ng
22253	29º03'36.04597"N	90º27'29.04685"W	-75.146	ng
22254	29º03'36.14296"N	90º27'29.04506"W	-75.293	ng
22255	29º03'36.26989"N	90º27'29.02974"W	-75.487	ng
22256	29º03'36.39049"N	90º27'29.01541"W	-75.635	ng
22257	29º03'36.51615"N	90º27'28.99334"W	-75.918	ng
22258	29º03'36.63661"N	90º27'28.97050"W	-76.154	ng
22259	29º03'36.74829"N	90º27'28.95860"W	-76.301	ng
22260	29º03'36.86770"N	90º27'28.94655"W	-76.452	ng
22261	29º03'36.97314"N	90º27'28.93239"W	-76.564	ng
22262	29º03'37.07311"N	90º27'28.92488"W	-76.755	ng
22263	29º03'37.18913"N	90º27'28.91586"W	-76.929	eom

Geographic Survey Data Exported From TGO Software

Point #	Latitude	Longitude	Height	Description
22264	29º03'37.27237"N	90º27'28.89673"W	-77.147	ng
22265	29º03'37.36582"N	90º27'28.88049"W	-77.227	ng
22266	29º03'37.45825"N	90º27'28.86593"W	-77.181	ng
22267	29º03'37.56120"N	90º27'28.85046"W	-77.252	ng
22268	29º03'37.68112"N	90º27'28.83290"W	-77.202	ng
22269	29º03'37.77756"N	90º27'28.82648"W	-77.209	ng
22270	29º03'37.91779"N	90º27'28.80406"W	-77.096	ng
22271	29º03'38.02680"N	90º27'28.78556"W	-77.229	ng
22272	29º03'38.14604"N	90º27'28.76905"W	-77.127	ng
22273	29º03'38.26184"N	90º27'28.75320"W	-77.179	ng
22274	29º03'38.39070"N	90º27'28.74504"W	-77.201	ng
22275	29º03'38.53059"N	90º27'28.72840"W	-77.146	ng
22276	29º03'38.65518"N	90º27'28.70918"W	-77.245	ng
22277	29º03'38.78435"N	90º27'28.68520"W	-77.127	ng
22278	29º03'38.91495"N	90º27'28.66855"W	-77.133	ng
22279	29º03'39.05057"N	90º27'28.65939"W	-77.137	ng
22280	29º03'39.15742"N	90º27'28.63329"W	-77.135	ng
22281	29º03'39.30432"N	90º27'28.61894"W	-77.046	ng
22282	29º03'39.43684"N	90º27'28.59134"W	-76.867	ng
22283	29º03'39.56574"N	90º27'28.58230"W	-76.6	ng
22284	29º03'39.68994"N	90º27'28.56705"W	-76.504	ng
22285	29º03'39.81527"N	90º27'28.55730"W	-76.6	ng
22286	29º03'39.93552"N	90º27'28.53142"W	-76.682	ng
22287	29º03'40.00969"N	90º27'28.51255"W	-76.161	ng
22288	29º03'40.09064"N	90º27'28.51556"W	-76.827	ng
22289	29º03'40.18766"N	90º27'28.50131"W	-77.315	ng
22290	29º03'40.30132"N	90º27'28.46946"W	-77.66	ng
22291	29º03'40.41641"N	90º27'28.47349"W	-77.933	ng
22292	29º03'40.58333"N	90º27'28.44877"W	-78.583	eom
22293	29º03'40.70498"N	90º27'28.43222"W	-78.573	bow
22294	29º03'40.83324"N	90º27'28.41425"W	-78.574	bow
22295	29º03'40.94036"N	90º27'28.40128"W	-78.534	bow
22296	29º03'41.05697"N	90º27'28.38053"W	-78.705	bow
22297	29º03'41.16648"N	90º27'28.36655"W	-78.62	bow
22298	29º03'41.25962"N	90º27'28.35382"W	-78.627	bow
22299	29º03'41.35654"N	90º27'28.34361"W	-78.654	bow
22300	29º03'41.48273"N	90º27'28.32580"W	-78.622	bow
22301	29º03'41.58446"N	90º27'28.31381"W	-78.645	bow
22302	29º03'41.69104"N	90º27'28.29605"W	-78.66	bow
22303	29º03'41.79959"N	90º27'28.28167"W	-78.69	bow
22304	29º03'41.91391"N	90º27'28.27001"W	-78.705	bow
22305	29º03'42.02529"N	90º27'28.25550"W	-78.687	bow
22306	29º03'42.13706"N	90º27'28.23929"W	-78.707	bow
22307	29º03'42.26445"N	90º27'28.22398"W	-78.698	bow
22308	29º03'42.38306"N	90º27'28.20265"W	-78.706	bow
22309	29º03'42.49557"N	90º27'28.18667"W	-78.728	bow
22310	29º03'42.60447"N	90º27'28.17960"W	-78.808	bow
22311	29º03'42.72360"N	90º27'28.16005"W	-78.89	bow
22312	29º03'42.84042"N	90º27'28.14432"W	-78.94	bow
22313	29º03'42.94494"N	90º27'28.12732"W	-79.019	bow
22314	29º03'43.06187"N	90º27'28.11636"W	-79.09	bow

Geographic Survey Data Exported From TGO Software

Point #	Latitude	Longitude	Height	Description
22315	29º03'43.17452"N	90º27'28.09463"W	-79.264	bow
22316	29º03'43.30769"N	90º27'28.08122"W	-79.751	bow
22317	29º03'43.38134"N	90º27'28.07912"W	-80.068	bow
22318	29º03'43.47803"N	90º27'28.05311"W	-79.902	bow
22319	29º03'43.58309"N	90º27'28.04565"W	-79.285	bow
22320	29º03'43.69333"N	90º27'28.02787"W	-79.169	bow
22321	29º03'43.79997"N	90º27'28.01778"W	-79.045	bow
22322	29º03'43.90581"N	90º27'27.99773"W	-78.952	bow
22323	29º03'44.01760"N	90º27'27.98744"W	-79.078	bow
22324	29º03'44.15267"N	90º27'27.97063"W	-78.938	bow
22325	29º03'44.26952"N	90º27'27.95631"W	-78.924	bow
22326	29º03'44.37008"N	90º27'27.94221"W	-78.945	bow
22327	29º03'44.46581"N	90º27'27.92180"W	-78.99	bow
22328	29º03'44.60290"N	90º27'27.90998"W	-78.981	bow
22329	29º03'44.71867"N	90º27'27.88946"W	-78.974	bow
22330	29º03'44.82855"N	90º27'27.88628"W	-79.025	bow
22331	29º03'40.76103"N	90º27'26.07399"W	-78.441	eom
22332	29º03'40.74720"N	90º27'26.17928"W	-78.54	eom
22333	29º03'40.67406"N	90º27'26.29326"W	-78.37	eom
22334	29º03'40.60085"N	90º27'26.33322"W	-78.421	eom
22335	29º03'40.47699"N	90º27'26.27193"W	-78.373	eom
22336	29º03'40.35060"N	90º27'26.21345"W	-78.387	eom
22337	29º03'40.25619"N	90º27'26.15993"W	-78.396	eom
22338	29º03'40.16252"N	90º27'26.08552"W	-78.389	eom
22339	29º03'40.60014"N	90º27'26.95028"W	-78.441	eom
22340	29º03'40.56690"N	90º27'26.83204"W	-78.517	eom
22341	29º03'40.57219"N	90º27'26.71863"W	-78.475	eom
22342	29º03'40.49305"N	90º27'26.65777"W	-78.432	eom
22343	29º03'40.38436"N	90º27'26.55043"W	-78.406	eom
22344	29º03'40.28090"N	90º27'26.47134"W	-78.352	eom
22345	29º03'40.14895"N	90º27'26.40344"W	-78.344	eom
22346	29º03'40.02583"N	90º27'26.28724"W	-78.384	eom
22347	29º03'40.44060"N	90º27'26.54729"W	-78.457	bow
22348	29º03'40.49442"N	90º27'26.48216"W	-78.54	bow
22349	29º03'40.56732"N	90º27'26.39987"W	-78.501	bow
22350	29º03'39.97041"N	90º27'25.87339"W	-78.283	eom
22351	29º03'39.75497"N	90º27'26.00924"W	-78.426	eom
22352	29º03'39.79311"N	90º27'25.96055"W	-78.647	bow
22353	29º03'39.84029"N	90º27'25.88181"W	-78.475	bow
22354	29º03'39.49598"N	90º27'25.37491"W	-78.517	eom
22355	29º03'39.43021"N	90º27'25.39270"W	-78.516	bow
22356	29º03'39.36068"N	90º27'25.42084"W	-78.566	bow
22357	29º03'39.28702"N	90º27'25.44771"W	-78.297	eom
22358	29º03'38.97435"N	90º27'24.88280"W	-78.741	eom
22359	29º03'39.01656"N	90º27'24.83523"W	-79.389	bow
22360	29º03'39.03511"N	90º27'24.80150"W	-78.808	bow
22361	29º03'39.08030"N	90º27'24.75541"W	-78.657	bow
22362	29º03'39.11982"N	90º27'24.69648"W	-78.387	eom
22363	29º03'38.80881"N	90º27'24.27661"W	-78.178	eom
22364	29º03'38.76789"N	90º27'24.30643"W	-78.265	bow
22365	29º03'38.72544"N	90º27'24.32998"W	-78.29	bow

Geographic Survey Data Exported From TGO Software

Point #	Latitude	Longitude	Height	Description
22366	29º03'38.69304"N	90º27'24.34664"W	-78.475	bow
22367	29º03'38.66667"N	90º27'24.36705"W	-78.3	eom
22368	29º03'38.17071"N	90º27'24.12115"W	-78.497	eom
22369	29º03'38.17181"N	90º27'24.07763"W	-78.744	bow
22370	29º03'38.16740"N	90º27'24.02178"W	-78.681	bow
22371	29º03'38.16865"N	90º27'23.96877"W	-78.713	bow
22372	29º03'38.17190"N	90º27'23.90517"W	-78.641	bow
22373	29º03'38.16772"N	90º27'23.89749"W	-78.458	eom
22374	29º03'37.87571"N	90º27'23.82361"W	-78.448	eom
22375	29º03'37.86705"N	90º27'23.89336"W	-78.331	bow
22376	29º03'37.86376"N	90º27'23.96633"W	-78.299	bow
22377	29º03'37.86154"N	90º27'24.05405"W	-78.633	bow
22378	29º03'37.85585"N	90º27'24.10758"W	-78.503	eom
22379	29º03'37.49473"N	90º27'24.13326"W	-78.23	eom
22380	29º03'37.49340"N	90º27'24.08100"W	-78.061	bow
22381	29º03'37.48847"N	90º27'24.03092"W	-77.955	bow
22382	29º03'37.47356"N	90º27'23.94422"W	-77.792	bow
22383	29º03'37.46210"N	90º27'23.83594"W	-77.903	bow
22384	29º03'37.45882"N	90º27'23.77515"W	-78.208	eom
22385	29º03'37.02831"N	90º27'23.85674"W	-77.448	eom
22386	29º03'37.02261"N	90º27'23.94517"W	-77.354	bow
22387	29º03'37.00685"N	90º27'24.04452"W	-77.327	bow
22388	29º03'37.00506"N	90º27'24.15419"W	-77.449	bow
22389	29º03'37.00428"N	90º27'24.21138"W	-77.524	eom
22390	29º03'36.78377"N	90º27'24.23022"W	-77.193	ng
22391	29º03'36.76565"N	90º27'24.10718"W	-77.115	ng
22392	29º03'36.76055"N	90º27'24.01962"W	-77.031	ng
22393	29º03'36.75694"N	90º27'23.98664"W	-77.094	ng
22394	29º03'36.75121"N	90º27'23.93001"W	-76.991	ng
22395	29º03'36.73850"N	90º27'23.83024"W	-77.012	ng
22396	29º03'36.71897"N	90º27'23.73594"W	-76.912	ng
22397	29º03'36.47458"N	90º27'23.64802"W	-76.243	ng
22398	29º03'36.45038"N	90º27'23.72628"W	-76.252	ng
22399	29º03'36.43945"N	90º27'23.76606"W	-76.798	ng
22400	29º03'36.41322"N	90º27'23.85133"W	-76.596	ng
22401	29º03'36.38094"N	90º27'24.01455"W	-76.531	ng
22402	29º03'36.38536"N	90º27'24.17175"W	-76.478	ng
22403	29º03'36.09192"N	90º27'24.28716"W	-75.879	ng
22404	29º03'36.05284"N	90º27'24.18439"W	-76.048	ng
22405	29º03'36.01201"N	90º27'24.06129"W	-76.277	ng
22406	29º03'36.00363"N	90º27'24.02935"W	-76.183	ng
22407	29º03'35.97094"N	90º27'23.95203"W	-75.817	ng
22408	29º03'35.90741"N	90º27'23.83312"W	-75.735	ng
22409	29º03'35.64630"N	90º27'23.96873"W	-75.47	ng
22410	29º03'35.66546"N	90º27'24.09158"W	-75.453	ng
22411	29º03'35.68081"N	90º27'24.19184"W	-75.831	ng
22412	29º03'35.68861"N	90º27'24.24454"W	-76.058	ng
22413	29º03'35.69934"N	90º27'24.29441"W	-76.08	ng
22414	29º03'35.70486"N	90º27'24.33913"W	-75.573	ng
22415	29º03'35.71416"N	90º27'24.44070"W	-75.407	ng
22416	29º03'35.73023"N	90º27'24.56888"W	-75.211	ng

Geographic Survey Data Exported From TGO Software

Point #	Latitude	Longitude	Height	Description
22417	29º03'35.49266"N	90º27'24.70207"W	-75.096	ng
22418	29º03'35.45152"N	90º27'24.57891"W	-75.356	ng
22419	29º03'35.42146"N	90º27'24.46221"W	-75.579	ng
22420	29º03'35.39688"N	90º27'24.32868"W	-75.64	ng
22421	29º03'35.38620"N	90º27'24.23586"W	-75.7	ng
22422	29º03'35.38087"N	90º27'24.17761"W	-75.677	ng
22423	29º03'35.39520"N	90º27'24.07403"W	-75.168	ng
22424	29º03'35.12685"N	90º27'24.03736"W	-75.032	ng
22425	29º03'35.12544"N	90º27'24.10704"W	-75.105	ng
22426	29º03'35.12066"N	90º27'24.20088"W	-75.011	ng
22427	29º03'35.12398"N	90º27'24.32706"W	-74.991	ng
22428	29º03'35.13212"N	90º27'24.46708"W	-75.105	ng
22429	29º03'35.13157"N	90º27'24.52870"W	-75.347	ng
22430	29º03'35.13410"N	90º27'24.58086"W	-75.376	ng
22431	29º03'35.14336"N	90º27'24.69116"W	-75.116	ng
22432	29º03'35.17752"N	90º27'24.83554"W	-74.969	ng

Louisiana State Plan NAD83 Coordinate Points Exported From AutoDesk Software

LA State Plane NAD83 Coordinate Points Exported From AutoDesk Software

Point #	X	Y	Z	Description
1	206444.36	3554437.49	0.00	te40-sm-01
2	205310.25	3556527.42	0.00	105+00
3	205957.61	3556596.43	0.00	105+00
4	205224.63	3557021.13	0.00	110+00
5	205902.05	3557093.34	0.00	110+00
6	205016.76	3558515.22	0.00	125+00
7	205733.6	3558599.9	0.00	125+00
8	204987.91	3559015.29	0.00	130+00
9	205678.04	3559096.81	0.00	130+00
10	204732.53	3560495.55	0.00	145+00
11	205511.36	3560587.55	0.00	145+00
12	204671.06	3560986.73	0.00	150+00
13	205457.06	3561073.2	0.00	150+00
14	205309.86	3556527.912	3.281	ng
15	205319.72	3556528.955	3.534	ng
16	205330.049	3556530.07	3.278	ng
17	205340.003	3556529.212	3.193	ng
18	205350.353	3556530.381	3.091	ng
19	205361.116	3556532.827	3.047	ng
20	205370.307	3556535.42	2.914	ng
21	205379.86	3556535.121	2.793	ng
22	205390.047	3556535.737	2.757	ng
23	205400.931	3556536.91	2.67	ng
24	205410.976	3556538.999	2.595	ng
25	205421.366	3556539.743	2.531	ng
26	205431.333	3556539.936	2.464	ng
27	205440.956	3556540.891	2.375	ng
28	205451.234	3556543.091	2.328	ng
29	205460.044	3556543.994	2.251	ng
30	205469.441	3556545.145	2.172	ng
31	205479.151	3556547.18	2.113	ng
32	205488.529	3556547.269	2.065	ng
33	205498.856	3556547.535	2.031	ng
34	205510.195	3556549.341	1.964	ng
35	205520.74	3556549.891	1.802	ng
36	205530.014	3556550.837	1.768	ng
37	205539.406	3556553.035	1.698	ng
38	205548.93	3556553.512	1.698	ng
39	205558.482	3556554.352	1.669	ng
40	205568.803	3556555.222	1.589	ng
41	205579.088	3556556.23	1.575	ng
42	205589.099	3556557.102	1.55	ng
43	205599.106	3556559.331	1.579	ng
44	205607.621	3556560.022	1.412	ng
45	205618.792	3556560.19	1.382	ng
46	205628.915	3556561.013	1.267	ng
47	205638.048	3556562.013	1.331	ng
48	205648.227	3556561.606	1.218	ng
49	205656.816	3556563.919	1.214	ng
50	205668.022	3556566.817	1.031	eow
51	205677.941	3556567.442	0.644	bow

LA State Plane NAD83 Coordinate Points Exported From AutoDesk Software

Point #	X	Y	Z	Description
52	205687.762	3556567.95	0.764	bow
53	205699.349	3556569.784	0.613	bow
54	205709.351	3556570.55	0.36	bow
55	205719.092	3556571.347	0.388	bow
56	205729.212	3556571.674	0.342	bow
57	205738.425	3556573.049	0.297	bow
58	205747.342	3556573.42	0.312	bow
59	205757.853	3556574.836	0.317	bow
60	205768.717	3556576.016	0.365	bow
61	205777.905	3556577.587	0.458	bow
62	205787.924	3556579.199	0.402	bow
63	205798.029	3556580.509	0.457	bow
64	205807.49	3556581.074	0.504	bow
65	205817.499	3556581.617	0.504	bow
66	205827.567	3556583.301	0.425	bow
67	205836.848	3556584.821	0.271	bow
68	205802.247	3556630.85	0.22	bow
69	205793.085	3556629.944	0.168	bow
70	205782.729	3556628.781	0.161	bow
71	205772.852	3556627.54	0.221	bow
72	205762.775	3556626.556	0.16	bow
73	205753.093	3556625.217	0.144	bow
74	205742.279	3556623.152	0.257	bow
75	205733.536	3556622.286	0.397	bow
76	205723.013	3556622.021	0.423	bow
77	205712.897	3556619.475	0.526	bow
78	205703.181	3556617.925	0.63	bow
79	205692.412	3556616.418	0.802	bow
80	205683.826	3556617.023	0.832	bow
81	205673.033	3556616.417	0.95	bow
82	205662.9	3556615.548	1.143	bow
83	205655.681	3556614.374	1.149	eow
84	205652.998	3556614.392	1.234	ng
85	205638.832	3556613.558	1.314	ng
86	205630.056	3556611.515	1.302	ng
87	205620.408	3556610.087	1.282	ng
88	205609.228	3556609.453	1.321	ng
89	205598.248	3556608.604	1.415	ng
90	205588.276	3556607.046	1.469	ng
91	205578.82	3556606.624	1.464	ng
92	205568.504	3556605.844	1.438	ng
93	205558.806	3556604.5	1.455	ng
94	205548.435	3556602.569	1.546	ng
95	205538.754	3556601.122	1.61	ng
96	205528.067	3556601.228	1.633	ng
97	205517.315	3556600.674	1.692	ng
98	205507.067	3556599.542	1.711	ng
99	205496.904	3556597.747	1.786	ng
100	205487.58	3556595.932	1.854	ng
101	205477.176	3556594.979	1.893	ng
102	205467.311	3556594.698	1.986	ng

LA State Plane NAD83 Coordinate Points Exported From AutoDesk Software

Point #	X	Y	Z	Description
103	205457.063	3556593.155	2.067	ng
104	205446.64	3556591.602	2.147	ng
105	205436.988	3556590.536	2.223	ng
106	205425.236	3556589.42	2.312	ng
107	205414.559	3556588.818	2.384	ng
108	205403.067	3556587.866	2.48	ng
109	205391.394	3556585.765	2.677	ng
110	205380.125	3556585.253	2.685	ng
111	205367.011	3556584.57	2.79	ng
112	205354.299	3556582.985	2.905	ng
113	205337.285	3556581.544	3.033	ng
114	205308.096	3556577.752	3.277	ng
115	205301.555	3556627.1	3.227	ng
116	205310.499	3556627.969	3.178	ng
117	205320.651	3556627.769	2.971	ng
118	205330.627	3556625.706	2.88	ng
119	205340.989	3556623.022	2.897	ng
120	205349.58	3556633.019	2.712	ng
121	205360.274	3556634.126	2.636	ng
122	205370.083	3556635.233	2.525	ng
123	205379.705	3556636.325	2.439	ng
124	205390.024	3556636.95	2.375	ng
125	205399.857	3556638.347	2.315	ng
126	205409.98	3556639.643	2.229	ng
127	205419.659	3556640.135	2.181	ng
128	205429.443	3556641.242	2.135	ng
129	205429.427	3556641.237	2.131	105+00
130	205439.579	3556642.205	2.125	ng
131	205449.257	3556643.653	1.993	ng
132	205459.496	3556644.615	1.94	ng
133	205469.681	3556645.832	1.804	105+00
134	205479.451	3556647.043	1.689	ng
135	205489.422	3556647.989	1.71	ng
136	205499.517	3556648.682	1.701	ng
137	205509.212	3556649.412	1.651	ng
138	205519.262	3556651.109	1.508	ng
139	205528.885	3556651.828	1.566	ng
140	205538.459	3556653.081	1.576	ng
141	205549.096	3556654.11	1.518	ng
142	205559.131	3556654.728	1.528	ng
143	205568.806	3556656.13	1.516	ng
144	205579.116	3556657.174	1.454	ng
145	205588.933	3556658.295	1.353	ng
146	205598.886	3556658.992	1.417	ng
147	205609.351	3556660.21	1.419	ng
148	205618.873	3556661.007	1.267	ng
149	205628.78	3556662.088	1.065	ng
150	205638.808	3556662.564	1.036	ng
151	205648.949	3556664.327	1.072	ng
152	205655.307	3556665.764	0.929	eow
153	205661.486	3556667.047	0.738	bow

LA State Plane NAD83 Coordinate Points Exported From AutoDesk Software

Point #	X	Y	Z	Description
154	205667.311	3556665.396	0.678	bow
155	205677.332	3556668.797	0.803	bow
156	205689.945	3556669.864	0.624	bow
157	205702.28	3556670.906	0.692	bow
158	205714.056	3556673.824	0.57	bow
159	205724.989	3556676.444	0.396	bow
160	205737.624	3556676.389	0.089	bow
161	205748.043	3556675.367	0.098	bow
162	205758.813	3556676.592	0.098	bow
163	205770.498	3556676.855	0.063	bow
164	205781.701	3556678.77	0.067	bow
165	205753.683	3556726.235	-0.033	bow
166	205743.3	3556724.002	0.181	bow
167	205731.136	3556722.995	0.255	bow
168	205722.115	3556720.184	0.398	bow
169	205710.033	3556719.692	0.437	bow
170	205700.649	3556719.92	0.438	bow
171	205688.673	3556718.891	0.482	bow
172	205683.728	3556718.315	0.497	bow
173	205674.607	3556715.915	0.475	bow
174	205663.832	3556716.449	0.626	bow
175	205653.349	3556716.097	0.868	eom
176	205648.369	3556713.382	0.993	ng
177	205646.06	3556712.674	0.997	ng
178	205642.992	3556712.917	1.266	eow
179	205639.923	3556713.729	1.232	ng
180	205629.961	3556711.97	1.227	ng
181	205626.212	3556712.605	1.307	ng
182	205622.037	3556711.017	1.293	ng
183	205613.039	3556710.58	1.217	ng
184	205602.3	3556710.157	1.482	ng
185	205592.501	3556708.576	1.286	ng
186	205582.272	3556706.568	1.436	ng
187	205574.277	3556705.751	1.385	ng
188	205571.167	3556705.266	1.447	ng
189	205567.714	3556704.884	1.406	ng
190	205561.704	3556705.484	1.384	ng
191	205552.391	3556703.385	1.399	ng
192	205544.208	3556703.155	1.475	ng
193	205534.411	3556702.564	1.531	ng
194	205524.428	3556701.034	1.466	ng
195	205514.693	3556699.863	1.494	ng
196	205505.215	3556698.143	1.575	ng
197	205493.65	3556697.877	1.733	ng
198	205484.91	3556696.988	1.657	ng
199	205474.598	3556695.768	1.727	ng
200	205470.827	3556694.968	1.902	ng
201	205463.885	3556694.465	1.822	ng
202	205455.147	3556693.792	1.899	ng
203	205444.824	3556692.909	1.831	ng
204	205435.037	3556692.164	1.925	ng

LA State Plane NAD83 Coordinate Points Exported From AutoDesk Software

Point #	X	Y	Z	Description
205	205424.732	3556691.867	1.963	ng
206	205414.581	3556689.98	2.086	ng
207	205404.364	3556688.679	2.156	ng
208	205394.782	3556687.334	2.187	ng
209	205385.231	3556686.706	2.27	ng
210	205374.425	3556685.302	2.381	ng
211	205364.982	3556684.071	2.433	ng
212	205354.719	3556682.927	2.511	ng
213	205346.089	3556681.46	2.664	ng
214	205334.36	3556679.686	2.762	ng
215	205323.923	3556680.055	2.852	ng
216	205314.417	3556678.74	3.084	ng
217	205304.408	3556677.316	3.263	ng
218	205293.999	3556676.174	3.386	ng
219	205288.426	3556726.964	2.949	ng
220	205299.91	3556728.309	2.919	ng
221	205309.366	3556729.39	2.858	ng
222	205319.309	3556730.058	2.662	ng
223	205329.696	3556730.894	2.585	ng
224	205339.532	3556732.279	2.557	ng
225	205348.973	3556733.408	2.558	ng
226	205359.101	3556734.737	2.416	ng
227	205369.434	3556735.25	2.34	ng
228	205379.434	3556736.436	2.247	ng
229	205389.476	3556737.815	2.203	ng
230	205399.094	3556738.938	2.144	ng
231	205408.648	3556739.389	2.123	ng
232	205418.861	3556740.75	2.023	ng
233	205429.108	3556741.903	1.984	ng
234	205439.202	3556742.852	1.966	ng
235	205448.114	3556744.078	1.824	ng
236	205458.525	3556745.084	1.796	ng
237	205468.428	3556745.535	1.728	ng
238	205478.707	3556746.654	1.692	ng
239	205488.688	3556748.324	1.702	ng
240	205498.328	3556749.412	1.593	ng
241	205508.267	3556750.609	1.611	ng
242	205518.067	3556751.312	1.582	ng
243	205528.39	3556751.802	1.473	ng
244	205537.766	3556753.721	1.378	ng
245	205547.73	3556754.363	1.388	ng
246	205558.263	3556755.887	1.394	ng
247	205567.822	3556756.739	1.345	ng
248	205577.951	3556757.661	1.359	ng
249	205587.646	3556758.788	1.146	ng
250	205597.426	3556759.628	1.047	ng
251	205607.921	3556760.456	1.231	ng
252	205617.094	3556761.627	1.017	ng
253	205626.776	3556763.084	1.185	ng
254	205638.332	3556764.391	0.858	eom/eow
255	205638.895	3556764.919	0.708	bow

LA State Plane NAD83 Coordinate Points Exported From AutoDesk Software

Point #	X	Y	Z	Description
256	205648.481	3556766.048	1.027	bow
257	205659.348	3556766.645	1.032	bow
258	205670.09	3556767.772	0.97	bow
259	205682.177	3556769.788	0.612	bow
260	205687.655	3556768.605	0.448	bow
261	205696.895	3556771.777	0.428	bow
262	205706.399	3556770.41	0.37	bow
263	205716.764	3556769.592	0.242	bow
264	205725.789	3556769.265	0.173	bow
265	205692.086	3556819.362	0.328	bow
266	205682.148	3556817.906	0.496	bow
267	205670.679	3556816.666	0.43	bow
268	205660.974	3556816.741	0.624	bow
269	205652.36	3556815.977	0.765	bow
270	205642.191	3556814.5	0.848	bow
271	205631.703	3556812.865	0.722	bow
272	205621.761	3556811.695	0.672	bow
273	205618.029	3556812.164	0.598	bow
274	205617.482	3556811.998	0.721	eom/eow
275	205608.993	3556810.506	1.044	ng
276	205601.314	3556809.968	1.077	ng
277	205591.998	3556809.199	0.942	ng
278	205586.935	3556808.22	0.864	ng
279	205580.217	3556806.966	1.042	ng
280	205572.708	3556807.829	1.087	ng
281	205562.301	3556806.677	1.148	ng
282	205552.394	3556804.422	1.174	ng
283	205542.777	3556804.336	1.221	ng
284	205532.627	3556802.392	1.333	ng
285	205522.472	3556800.498	1.375	ng
286	205512.009	3556801.328	1.456	ng
287	205502.636	3556799.304	1.579	ng
288	205493.699	3556798.125	1.407	ng
289	205483.93	3556796.765	1.449	ng
290	205473.617	3556796.591	1.549	ng
291	205462.11	3556796.561	1.637	ng
292	205452.887	3556794.463	1.627	ng
293	205442.107	3556793.559	1.783	ng
294	205432.399	3556792.547	1.822	ng
295	205421.967	3556790.973	1.902	ng
296	205413.2	3556790.055	1.952	ng
297	205404.047	3556789.774	1.954	ng
298	205394.162	3556789.143	2.043	ng
299	205383.968	3556787.678	2.162	ng
300	205374.285	3556785.769	2.163	ng
301	205364.253	3556784.576	2.214	ng
302	205353.353	3556783.601	2.351	ng
303	205344.377	3556781.778	2.43	ng
304	205334.288	3556780.823	2.483	ng
305	205322.286	3556780.265	2.62	ng
306	205313.042	3556778.845	2.628	ng

LA State Plane NAD83 Coordinate Points Exported From AutoDesk Software

Point #	X	Y	Z	Description
307	205303.363	3556777.783	2.728	ng
308	205293.269	3556777.583	2.899	ng
309	205283.327	3556775.933	3.132	ng
310	206430.273	3554358.25	4.21	60d
315	204671.151	3560986.761	3.209	ng
316	204681.036	3560987.191	3.053	ng
317	204691.314	3560988.694	2.974	ng
318	204701.339	3560989.382	2.989	ng
319	204711.408	3560990.824	3.053	ng
320	204720.663	3560992.235	2.881	ng
321	204731.395	3560993.361	2.579	ng
322	204740.376	3560994.482	2.412	ng
323	204750.064	3560995.488	2.361	ng
324	204756.424	3560996.31	2.261	ng
325	204765.389	3560997.432	2.126	ng
326	204774.908	3560998.324	1.923	ng
327	204784.721	3560999.349	1.728	ng
328	204795.379	3561000.769	1.577	ng
329	204805.035	3561001.728	1.181	ng
330	204815.805	3561002.748	1.225	ng
331	204826.05	3561004.054	1.208	ng
332	204837.13	3561005.138	1.212	ng
333	204847.816	3561006.28	1.167	ng
334	204855.905	3561007.431	1.194	ng
335	204866.251	3561008.692	1.156	ng
336	204875.339	3561009.3	1.154	ng
337	204884.528	3561010.739	1.245	ng
338	204894.405	3561011.903	1.274	ng
339	204903.728	3561013.322	1.29	ng
340	204914.197	3561013.843	1.262	ng
341	204924.261	3561015.477	1.286	ng
342	204935.629	3561016.768	1.313	ng
343	204940.264	3561016.173	1.202	ng
344	204950.732	3561018.009	1.325	ng
345	204959.473	3561018.344	1.31	ng
346	204969.268	3561019.608	1.245	ng
347	204979.589	3561020.721	1.182	ng
348	204990.297	3561021.3	1.246	ng
349	205000.664	3561022.263	1.414	ng
350	205010.524	3561023.676	1.217	ng
351	205019.828	3561024.426	1.201	ng
352	205029.971	3561026.839	1.267	ng
353	205038.746	3561027.188	1.366	ng
354	205037.047	3561026.844	1.295	ng
355	205039.712	3561027.691	1.299	ng
356	205049.708	3561028.681	1.304	ng
357	205059.425	3561029.309	1.296	ng
358	205068.359	3561030.12	1.282	ng
359	205078.682	3561031.448	1.263	ng
360	205088.818	3561032.239	1.247	ng
361	205099.459	3561034.124	1.322	ng

LA State Plane NAD83 Coordinate Points Exported From AutoDesk Software

Point #	X	Y	Z	Description
362	205108.919	3561035.187	1.42	ng
363	205119.376	3561036.392	1.437	ng
364	205129.189	3561036.79	1.443	ng
365	205139.352	3561037.879	1.511	ng
366	205148.99	3561038.431	1.543	ng
367	205159.517	3561039.885	1.586	ng
368	205169.914	3561041.448	1.617	ng
369	205178.74	3561042.568	1.676	ng
370	205188.393	3561043.444	1.739	ng
371	205198.106	3561044.279	1.715	ng
372	205207.391	3561045.602	1.759	ng
373	205217.287	3561046.558	1.772	ng
374	205226.411	3561047.823	1.831	ng
375	205236.321	3561049.472	1.828	ng
376	205247.501	3561050.313	1.749	ng
377	205256.656	3561051.502	1.818	ng
378	205265.678	3561051.708	1.774	ng
379	205275.187	3561052.767	1.695	ng
380	205285.393	3561054.001	1.562	ng
381	205295.279	3561055.392	1.478	ng
382	205305.029	3561057.018	1.346	ng
383	205311.188	3561056.934	1.297	ng
384	205314.915	3561057.537	1.272	ng
385	205324.399	3561058.934	1.248	ng
386	205333.754	3561059.414	1.159	ng
387	205343.828	3561060.621	0.842	ng
388	205353.582	3561061.586	0.697	ng
389	205363.153	3561063.235	0.605	ng
390	205371.396	3561063.534	3.841	ng
391	205380.721	3561064.759	3.729	eom
392	205387.99	3561065.88	3.549	ng
393	205393.821	3561065.973	3.389	eow
394	204676.995	3560936.458	3.188	ng
395	204687.253	3560937.779	3.154	ng
396	204696.893	3560938.498	2.689	
397	204706.811	3560939.727	2.541	ng
398	204717.172	3560940.895	2.547	ng
399	204727.144	3560942.126	2.484	ng
400	204737.15	3560943.332	2.396	ng
401	204746.972	3560944.334	2.335	ng
402	204756.582	3560945.247	1.943	ng
403	204766.569	3560946.659	1.983	ng
404	204776.689	3560947.286	1.816	ng
405	204786.649	3560948.457	1.609	ng
406	204796.902	3560949.414	1.447	ng
407	204806.519	3560951.292	1.345	ng
408	204816.698	3560952.041	1.048	ng
409	204826.628	3560953.293	0.916	ng
410	204836.43	3560954.632	0.714	ng
411	204846.315	3560955.733	0.915	ng
412	204856.314	3560956.807	1.304	ng

LA State Plane NAD83 Coordinate Points Exported From AutoDesk Software

Point #	X	Y	Z	Description
413	204866.207	3560957.611	1.201	ng
414	204875.137	3560959.976	1.418	ng
415	204885.703	3560959.739	1.414	ng
416	204893.668	3560959.855	1.394	ng
417	204902.823	3560961.363	1.418	ng
418	204911.07	3560962.582	1.439	ng
419	204920.462	3560963.615	1.407	ng
420	204930.837	3560965.405	1.385	ng
421	204939.802	3560965.421	1.433	ng
422	204949.596	3560966.571	1.422	ng
423	204958.853	3560968.251	1.417	ng
424	204968.616	3560969.241	1.368	ng
425	204979.771	3560971.152	1.436	ng
426	204990.429	3560971.289	1.336	ng
427	205001.229	3560971.977	1.442	ng
428	205011.022	3560973.565	1.409	ng
429	205021.871	3560974.104	1.355	ng
430	205032.916	3560976.3	1.415	ng
431	205043.439	3560976.573	1.457	ng
432	205054.144	3560978.417	1.46	ng
433	205065.224	3560979.326	1.407	ng
434	205075.588	3560980.537	1.356	ng
435	205084.975	3560981.335	1.39	ng
436	205094.721	3560982.742	1.416	ng
437	205104.893	3560983.507	1.384	ng
438	205114.438	3560984.732	1.347	ng
439	205124.579	3560985.748	1.298	ng
440	205134.522	3560987.146	1.265	ng
441	205143.954	3560988.004	1.167	ng
442	205154.172	3560989.479	1.164	ng
443	205163.202	3560991.048	1.184	ng
444	205172.488	3560992.579	1.283	ng
445	205182.503	3560992.998	1.29	ng
446	205193.733	3560993.731	1.392	ng
447	205196.562	3560993.957	1.446	ng
448	205206.465	3560995.289	1.461	ng
449	205214.173	3560996.092	1.554	ng
450	205223.737	3560996.847	1.597	ng
451	205233.733	3560997.995	1.461	ng
452	205242.786	3560999.924	1.593	ng
453	205252.999	3561000.24	1.672	ng
454	205272.597	3561003.133	1.745	ng
455	205282.836	3561003.669	1.791	ng
456	205291.401	3561004.561	1.638	ng
457	205300.761	3561006.08	1.769	ng
458	205309.935	3561007.141	1.488	ng
459	205319.432	3561007.378	1.256	ng
460	205329.053	3561008.947	0.997	ng
461	205354.451	3561010.938	0.794	ng
462	205364.148	3561012.612	0.654	ng
463	205373.467	3561013.656	2.556	ng

LA State Plane NAD83 Coordinate Points Exported From AutoDesk Software

Point #	X	Y	Z	Description
464	205382.076	3561014.717	2.49	ng
465	205385.973	3561014.994	2.348	eom
466	205387.498	3561015.112	2.134	eow
467	205340.458	3561004.313	2.5	tb
468	205338.372	3561004.435	1.984	tb
469	205337.239	3561006.127	1.723	tb
470	205337.988	3561008.697	1.749	tb
471	205343.217	3561007.029	1.584	tb
472	205339.462	3561001.887	1.67	toe
473	205336.469	3561002.552	1.613	toe
474	205335.276	3561006.654	1.943	toe
475	205337.817	3561011.643	2.076	toe
476	205341.453	3561014.597	1.881	toe
477	205346.411	3561018.786	2.429	toe
478	205348.761	3561018.258	1.823	tb
479	205343.431	3561011.802	1.838	tb
480	205352.27	3561006.956	2.692	tb
481	205349.367	3561002.039	2.524	tb
482	205354.692	3561005.727	1.646	toe
483	205356.51	3560998.841	1.518	toe
484	205350.289	3560996.797	2.527	tb
485	205355.127	3560977.326	2.467	tb
486	205363.877	3560978.601	1.804	toe
487	205366.586	3560954.717	1.866	toe
488	205356.67	3560955.435	2.234	tb
489	205350.683	3560931.848	2.385	tb
490	205356.008	3560928.134	2.206	toe
491	205347.614	3560915.389	2.307	toe
492	205344.58	3560919.775	2.475	tb
493	205331.878	3560918.244	1.519	tb
494	205329.299	3560918.448	1.55	tb
495	205330.355	3560922.02	1.631	tb
496	205332.262	3560921.441	1.557	tb
497	205329.343	3560911.501	1.626	toe
498	205326.91	3560916.507	2.402	toe
499	205328.815	3560922.618	2.345	toe
500	205332.736	3560924.088	2.339	toe
501	205337.388	3560925.973	1.714	toe
502	205336.287	3560921.768	1.777	tb
503	205339.689	3560923.535	2.51	tb
504	205341.503	3560925.942	2.438	tb
505	205339.622	3560927.326	1.836	toe
506	205343.857	3560939.08	1.765	toe
507	205347.617	3560938.138	2.481	tb
508	205351.357	3560948.559	2.492	tb
509	205347.065	3560949.729	1.865	toe
510	205346.612	3560959.887	1.869	toe
511	205349.905	3560961.151	2.556	tb
512	205349.347	3560968.645	2.513	tb
513	205345.868	3560968.513	1.864	toe
514	205347.721	3560975.813	1.867	toe

LA State Plane NAD83 Coordinate Points Exported From AutoDesk Software

Point #	X	Y	Z	Description
515	205352.535	3560974.589	2.512	tb
516	205348.823	3560987.113	0.88	tb
517	205345.583	3560986.642	1.23	toe
518	205340.599	3560997.704	1.775	toe
519	205344.411	3560999.458	1.711	tb
520	205381.241	3560963.814	1.658	eom/eow
521	205372.972	3560961.2	1.628	ng
522	205341.721	3560959.897	1.635	ng
523	205331.76	3560959.241	1.686	ng
524	205321.213	3560957.961	1.596	ng
525	205312.013	3560957.214	1.562	ng
526	205302.702	3560955.578	1.577	ng
527	205292.892	3560954.048	1.547	ng
528	205282.648	3560953.067	1.53	ng
529	205272.806	3560951.924	1.511	ng
530	205262.935	3560951.434	1.463	ng
531	205252.894	3560949.745	1.486	ng
532	205242.496	3560948.837	1.504	ng
533	205233.181	3560947.588	1.422	ng
534	205222.122	3560947.136	1.402	ng
535	205212.308	3560944.739	1.498	ng
536	205201.471	3560944.382	1.49	ng
537	205192.426	3560943.315	1.488	ng
538	205182.59	3560942.328	1.492	ng
539	205172.729	3560940.819	1.439	ng
540	205163.434	3560939.972	1.405	ng
541	205153.62	3560939.209	1.414	ng
542	205143.238	3560938.143	1.371	ng
543	205133.197	3560937.999	1.487	ng
544	205123.507	3560935.648	1.311	ng
545	205113.371	3560934.194	1.345	ng
546	205102.769	3560932.927	1.385	ng
547	205092.514	3560931.924	1.368	ng
548	205093.52	3560932.639	1.3	ng
549	205090.182	3560931.567	1.26	ng
550	205081.256	3560931.053	1.176	ng
551	205070.054	3560929.756	1.13	ng
552	205061.101	3560929.056	1.088	ng
553	205051.715	3560927.822	0.903	ng
554	205042.514	3560926.611	0.77	ng
555	205032.92	3560926.125	3.971	ng
556	205024.185	3560924.178	3.762	ng
557	205017.529	3560924.265	3.724	ng
558	205008.785	3560923.768	4.134	ng
559	204682.634	3560886.741	4.051	ng
560	204692.69	3560888.044	3.452	ng
561	204702.35	3560888.634	3.084	ng
562	204712.356	3560890.079	3.251	ng
563	204722.526	3560891.845	2.66	ng
564	204732.583	3560892.659	2.359	g
565	204752.573	3560894.521	2.23	ng

LA State Plane NAD83 Coordinate Points Exported From AutoDesk Software

Point #	X	Y	Z	Description
566	204762.417	3560895.867	1.798	ng
567	204772.394	3560896.793	1.491	ng
568	204782.473	3560897.821	1.211	ng
569	204792.286	3560898.902	1.198	ng
570	204802.409	3560899.831	0.533	ng
571	204812.019	3560901.107	1.173	ng
572	204822.156	3560902.48	1.292	ng
573	204832.092	3560903.632	1.05	ng
574	204841.447	3560904.918	1.311	ng
575	204851.201	3560905.476	1.47	ng
576	204861.375	3560906.033	1.893	ng
577	204871.13	3560907.612	1.89	ng
578	204881.514	3560909.294	1.569	ng
579	204891.1	3560909.81	1.544	ng
580	204901.573	3560910.548	1.278	ng
581	204911.195	3560911.955	1.247	ng
582	204921.23	3560913.134	1.255	ng
583	204931.023	3560914.528	3.033	ng
584	204941.116	3560915.475	2.937	ng
585	204951.266	3560916.606	2.89	ng
586	204960.796	3560917.838	2.742	ng
587	204987.576	3559015.377	2.617	ng
588	204997.564	3559016.211	2.496	ng
589	205006.684	3559016.943	2.43	ng
590	205016.531	3559018.47	2.349	ng
591	205026.442	3559020.03	2.262	ng
592	205036.649	3559020.849	2.137	ng
593	205047.556	3559021.972	2.082	ng
594	205058.05	3559023.07	3.009	ng
595	205067.981	3559024.965	2.899	ng
596	205078.538	3559025.95	2.8	ng
597	205087.797	3559026.299	2.768	ng
598	205278.831	3556825.813	2.618	ng
599	205289.171	3556827.701	2.488	ng
600	205298.457	3556828.253	2.397	ng
601	205309.096	3556830.016	2.297	ng
602	205318.915	3556830.518	2.235	ng
603	205328.69	3556832.009	2.057	ng
604	205338.726	3556833.044	2.107	ng
605	205348.286	3556834.079	2.113	ng
606	205358.46	3556834.756	2.096	ng
607	205368.846	3556835.903	2.055	ng
608	205378.656	3556837.241	2.003	ng
609	205388.702	3556837.95	1.94	ng
610	205398.418	3556839.181	1.892	ng
611	205408.384	3556839.829	1.899	ng
612	205418.505	3556840.864	1.793	ng
613	205428.128	3556841.733	1.751	ng
614	205438.173	3556843.205	1.661	ng
615	205447.973	3556844.216	1.64	ng
616	205457.927	3556845.582	1.696	ng

LA State Plane NAD83 Coordinate Points Exported From AutoDesk Software

Point #	X	Y	Z	Description
617	205467.648	3556846.412	1.615	ng
618	205477.78	3556846.978	1.461	ng
619	205487.393	3556848.908	1.455	ng
620	205497.402	3556849.612	1.35	ng
621	205507.136	3556850.991	1.444	
622	205518.006	3556851.945	1.492	ng
623	205527.731	3556852.676	1.372	ng
624	205537.386	3556853.679	1.135	ng
625	205547.573	3556854.522	1.021	ng
626	205557.019	3556855.49	1.018	ng
627	205566.99	3556857.087	0.898	ng
628	205576.387	3556858.344	0.816	eow
629	205579.474	3556859.242	1.144	ng
630	205584.975	3556861.286	1.163	ng
631	205588.758	3556859.448	1.214	ng
632	205595.333	3556858.693	1.25	eom
633	205572.515	3556906.852	1.234	eom
634	205568.509	3556906.938	1.296	eow
635	205565.107	3556906.528	1.37	ng
636	205558.461	3556905.823	1.319	ng
637	205549.734	3556904.788	1.387	ng
638	205542.015	3556903.644	1.475	ng
639	205534.19	3556902.633	1.467	ng
640	205525.119	3556902.239	1.544	ng
641	205515.979	3556901.986	1.601	ng
642	205507.044	3556900.554	1.637	ng
643	205497.504	3556898.767	1.716	ng
644	205487.151	3556898.194	1.712	ng
645	205476.976	3556897.228	1.723	ng
646	205467.459	3556896.318	1.763	ng
647	205456.957	3556895.042	1.765	ng
648	205447.691	3556893.772	1.811	ng
649	205439.017	3556893.062	1.836	ng
650	205429.616	3556891.996	1.845	ng
651	205420.295	3556891.304	1.94	ng
652	205411.633	3556890.326	1.986	ng
653	205402.787	3556889.656	2.031	ng
654	205393.293	3556888.31	2.151	ng
655	205382.994	3556887.182	2.243	ng
656	205373.497	3556886.709	2.33	ng
657	205364.944	3556885.236	2.347	ng
658	205355.95	3556884.527	2.493	ng
659	205346.071	3556883.451	2.621	ng
660	205336.837	3556882.647	2.691	ng
661	205328.068	3556881.331	2.838	ng
662	205318.083	3556880.279	2.855	ng
663	205307.739	3556879.992	2.956	ng
664	205297.792	3556878.29	2.908	ng
665	205288.114	3556877.087	2.761	ng
666	205279.863	3556876.623	2.669	ng
667	205272.562	3556875.61	2.558	ng

LA State Plane NAD83 Coordinate Points Exported From AutoDesk Software

Point #	X	Y	Z	Description
668	205267.077	3556925.898	2.471	ng
669	205278.631	3556926.802	2.361	ng
670	205288.315	3556927.982	2.281	ng
671	205297.778	3556929.209	2.216	ng
672	205308.611	3556929.824	2.125	ng
673	205318.509	3556931.114	2.046	ng
674	205328.035	3556931.943	1.941	ng
675	205337.585	3556932.442	1.866	ng
676	205347.546	3556933.868	1.805	ng
677	205357.57	3556935.28	1.85	ng
678	205367.516	3556936.187	1.811	ng
679	205377.513	3556937.754	1.774	ng
680	205387.305	3556938.59	1.741	ng
681	205397.241	3556939.615	1.682	ng
682	205407.097	3556940.053	1.637	ng
683	205417.183	3556941.306	1.575	ng
684	205427.412	3556943.165	1.601	ng
685	205437.814	3556944.025	1.623	ng
686	205447.832	3556944.646	1.495	ng
687	205457.736	3556945.599	1.514	ng
688	205467.454	3556946.67	1.453	ng
689	205477.675	3556947.704	1.39	ng
690	205487.715	3556948.592	1.248	ng
691	205497	3556950.306	1.184	ng
692	205507.181	3556950.94	1.169	ng
693	205517.221	3556952.303	1.067	ng
694	205523.306	3556953.182	0.918	eow
695	205526.398	3556952.27	1.006	ng
696	205532.468	3556953.253	1.126	ng
697	205539.795	3556953.416	1.157	ng
698	205546.431	3556954.152	1.196	eom
699	205522.79	3557002.687	1.267	eom
700	205521.42	3557002.162	1.266	ng
701	205514.445	3557001.515	1.395	ng
702	205507.926	3557001.32	1.457	eow
703	205504.746	3557000.942	1.415	ng
704	205496.714	3556999.856	1.545	ng
705	205487.853	3556998.725	1.697	ng
706	205477.423	3556998.101	1.62	ng
707	205469.091	3556996.26	1.566	ng
708	205458.959	3556995.975	1.548	ng
709	205448.47	3556994.72	1.641	ng
710	205437.674	3556994.234	1.706	ng
711	205427.681	3556992.449	1.696	ng
712	205420.09	3556991.557	1.727	ng
713	205418.671	3556991.345	1.818	ng
714	205410.823	3556990.821	1.82	ng
715	205402.896	3556990.533	1.844	ng
716	205393.718	3556988.768	1.919	ng
717	205383.434	3556987.616	1.952	ng
718	205373.683	3556986.212	2.017	ng

LA State Plane NAD83 Coordinate Points Exported From AutoDesk Software

Point #	X	Y	Z	Description
719	205363.471	3556985.949	2.097	ng
720	205353.255	3556984.544	2.149	ng
721	205343.118	3556982.918	2.326	ng
722	205332.917	3556982.376	2.403	ng
723	205323.029	3556981.542	2.506	ng
724	205312.361	3556980.974	2.683	ng
725	205300.942	3556979.1	2.854	ng
726	205291.242	3556978.186	3.118	ng
727	205281.428	3556977.709	3.413	ng
728	205271.29	3556976.004	3.545	ng
729	205260.891	3556974.662	3.299	ng
730	205251.039	3556973.916	3.147	ng
731	205241.053	3556972.476	2.985	ng
732	205230.625	3556971.475	2.785	ng
733	205224.141	3557021.02	2.665	ng
734	205234.831	3557022.389	2.555	ng
735	205245.056	3557023.351	2.424	ng
736	205255.225	3557024.421	2.372	ng
737	205265.428	3557025.961	2.25	ng
738	205274.591	3557026.851	2.181	ng
739	205284.414	3557027.864	2.093	ng
740	205294.795	3557029.165	2.058	ng
741	205305.223	3557029.639	1.909	
742	205315.548	3557030.849	1.863	
743	205325.581	3557032.193	1.852	ng
744	205334.682	3557033.165	1.794	ng
745	205343.882	3557034.369	1.711	ng
746	205354.784	3557035.337	1.613	ng
747	205364.061	3557036.427	1.591	ng
748	205373.725	3557036.86	1.503	ng
749	205383.926	3557038.05	1.49	ng
750	205394.822	3557039.633	1.527	ng
751	205404.693	3557040.508	1.345	ng
752	205414.404	3557041.314	1.096	ng
753	205424.547	3557042.472	1.156	ng
754	205433.517	3557043.88	1.26	ng
755	205444.049	3557044.251	1.207	ng
756	205454.113	3557045.395	1.045	ng
757	205463.998	3557046.985	1.066	ng
758	205473.625	3557047.399	1.031	ng
759	205477.502	3557048.076	0.999	eow
760	205484.627	3557048.629	3.283	ng
761	205490.762	3557049.054	3.321	ng
762	205495.163	3557049.801	3.203	ng
763	205498.446	3557051.188	3.143	eom
764	205016.318	3558515.508	2.968	ng
765	205025.871	3558516.686	2.878	ng
766	205036.233	3558517.088	2.755	ng
767	205045.898	3558518.728	2.635	ng
768	205055.61	3558519.809	2.491	ng
769	205064.86	3558520.395	2.445	ng

LA State Plane NAD83 Coordinate Points Exported From AutoDesk Software

Point #	X	Y	Z	Description
770	205075.746	3558521.95	2.325	ng
771	205086.937	3558523.287	2.247	ng
772	205097.882	3558524.69	2.163	ng
773	205105.434	3558525.561	2.096	ng
774	205115.865	3558527.284	2.023	ng
775	205125.519	3558528.15	1.999	ng
776	205135.515	3558528.929	2.005	ng
777	205146.362	3558530.872	1.903	ng
778	205155.991	3558531.526	1.925	ng
779	205165.756	3558532.849	1.834	ng
780	205175.458	3558533.67	1.862	ng
781	205184.698	3558535.677	1.823	ng
782	205193.448	3558535.749	1.766	ng
783	205203.423	3558537.24	1.628	ng
784	205213.263	3558538.503	1.567	ng
785	205223.522	3558539.002	1.444	ng
786	205233.901	3558540.052	1.301	ng
787	205243.71	3558542.399	1.419	ng
788	205254.182	3558543.851	1.404	ng
789	205265.193	3558543.939	1.392	ng
790	205274.094	3558545.864	1.378	ng
791	205284.07	3558547.284	1.368	ng
792	205294.445	3558548.061	1.279	ng
793	205305.139	3558548.439	1.11	ng
794	205316.183	3558550.43	1.022	ng
795	205326.718	3558552.06	0.947	ng
796	205336.544	3558553.142	0.872	ng
797	205345.681	3558554.047	1.032	ng
798	205354.31	3558555.247	1.099	ng
799	205358.814	3558555.95	1.001	ng
800	205364.52	3558556.641	0.867	ng
801	205365.839	3558557.22	0.833	ng
802	205372.853	3558556.918	1.078	ng
803	205380.326	3558558.971	1.166	ng
804	205383.081	3558558.322	1.137	ng
805	205385.029	3558559.34	1.083	ng
806	205388.828	3558559.707	1.107	ng
807	205397.405	3558560.621	0.973	ng
808	205404.653	3558560.925	1.024	ng
809	205413.723	3558561.663	1.083	ng
810	205421.759	3558563.36	1.023	ng
811	205430.952	3558564.232	0.806	ng
812	205439.974	3558564.96	1.077	ng
813	205448.026	3558565.946	0.999	ng
814	205455.716	3558567.202	0.865	ng
815	205462.374	3558567.859	0.922	ng
816	205473.883	3558568.848	0.885	ng
817	205483.64	3558571.436	0.852	ng
818	205493.23	3558570.589	0.953	ng
819	205502.309	3558572.756	0.962	ng
820	205513.511	3558574.137	0.968	ng

LA State Plane NAD83 Coordinate Points Exported From AutoDesk Software

Point #	X	Y	Z	Description
821	205524.362	3558575.2	1.053	ng
822	205444.344	3558616.243	1.112	ng
823	205434.847	3558615.167	1.105	ng
824	205427.493	3558614.313	1.11	ng
825	205418.658	3558613.729	1.114	ng
826	205409.06	3558612.327	1.132	ng
827	205398.788	3558610.889	1.137	ng
828	205389.23	3558609.338	1.167	ng
829	205380.198	3558607.865	1.149	ng
830	205370.537	3558606.954	1.114	ng
831	205361.923	3558605.545	1.172	ng
832	205351.05	3558604.629	1.191	ng
833	205342.251	3558603.472	1.165	ng
834	205338.074	3558603.164	1.217	ng
835	205335.9	3558602.695	1.292	ng
836	205326.273	3558602.315	1.271	ng
837	205318.071	3558601.021	1.337	ng
838	205313.82	3558600.588	1.444	ng
839	205306.821	3558600.56	1.456	ng
840	205298.103	3558599.458	1.533	ng
841	205289.329	3558598.335	1.519	ng
842	205279.291	3558597.303	1.651	ng
843	205268.958	3558595.683	1.731	ng
844	205259.546	3558595.17	1.69	ng
845	205259.494	3558595.094	1.715	ng
846	205249.54	3558593.632	1.756	ng
847	205239.645	3558592.499	1.789	ng
848	205229.442	3558591.173	1.841	ng
849	205218.949	3558590.166	1.908	ng
850	205209.293	3558588.588	1.992	ng
851	205199.398	3558587.542	2.014	ng
852	205189.612	3558586.072	2.033	ng
853	205180.145	3558585.131	2.051	ng
854	205170.185	3558584.255	2.575	ng
855	205160.304	3558583.363	2.397	ng
856	205150.119	3558581.811	2.396	ng
857	205140.089	3558580.987	2.468	ng
858	205130.326	3558579.885	2.55	ng
859	205120.024	3558578.231	2.611	ng
860	205110.877	3558576.807	2.73	ng
861	205101.099	3558576.018	2.844	ng
862	205090.848	3558574.639	2.887	ng
863	205080.821	3558573.6	3.052	ng
864	205070.879	3558572.132	3.188	ng
865	205061.14	3558571.225	3.398	ng
866	205051.263	3558569.949	3.485	ng
867	205041.352	3558568.592	3.444	ng
868	205031.419	3558567.397	3.315	ng
869	205561.868	3558730.282	3.196	ng
870	205551.361	3558729.469	3.097	ng
871	205540.273	3558727.798	2.98	ng

LA State Plane NAD83 Coordinate Points Exported From AutoDesk Software

Point #	X	Y	Z	Description
872	205531.035	3558726.674	2.85	ng
873	205520.993	3558724.977	2.92	ng
874	205510.595	3558724.146	2.762	ng
875	205501.242	3558722.896	2.683	ng
876	205490.244	3558721.629	2.583	ng
877	205479.433	3558720.117	2.479	ng
878	205468.731	3558720.142	2.401	ng
879	205460.929	3558719.067	2.287	ng
880	205451.722	3558717.766	2.23	ng
881	205442.988	3558717.04	2.147	ng
882	205433.003	3558715.904	2.068	ng
883	205422.519	3558714.35	2.051	ng
884	205411.172	3558712.914	2.095	ng
885	205400.55	3558712.261	1.884	ng
886	205391.188	3558710.663	1.83	ng
887	205378.886	3558709.197	1.828	ng
888	205369.96	3558707.716	1.793	ng
889	205359.881	3558707.085	1.789	ng
890	205349.82	3558706.096	1.736	ng
891	205340.169	3558705.271	1.685	ng
892	205330.468	3558703.798	1.646	ng
893	205320.898	3558701.989	1.559	ng
894	205310.367	3558701.826	1.447	ng
895	205301.342	3558699.773	1.359	ng
896	205294.086	3558698.651	1.269	ng
897	205286.418	3558698.002	1.269	ng
898	205281.359	3558698.318	1.239	ng
899	205275.906	3558696.843	1.19	ng
900	205267.71	3558697.277	1.167	ng
901	205257.989	3558695.778	1.147	ng
902	205247.575	3558693.893	1.195	ng
903	205237.89	3558692.482	1.125	ng
904	205228.092	3558692.175	1.101	ng
905	205217.318	3558690.935	1.025	ng
906	205207.928	3558689.809	0.965	ng
907	205197.443	3558688.201	0.902	ng
908	205187.842	3558686.801	0.891	ng
909	205177.828	3558686.064	0.853	ng
910	205167.873	3558684.806	0.779	ng
911	205157.963	3558683.633	0.795	ng
912	205147.538	3558681.999	0.727	ng
913	205137.045	3558681.255	0.654	ng
914	205127.322	3558679.299	0.867	ng
915	205117.833	3558678.202	0.82	ng
916	205108.137	3558677.886	1.094	ng
917	205098.347	3558676.565	1.29	ng
918	205088.485	3558674.786	1.357	ng
919	205078.163	3558673.686	1.399	ng
920	205068.41	3558672.767	1.427	ng
921	205058.182	3558671.434	1.371	ng
922	205048.441	3558670.154	1.334	ng

LA State Plane NAD83 Coordinate Points Exported From AutoDesk Software

Point #	X	Y	Z	Description
923	205038.433	3558668.982	1.316	ng
924	205028.862	3558668.487	1.275	ng
925	205018.822	3558667.263	1.233	ng
926	205009.892	3558665.856	1.284	ng
927	204999.987	3558664.355	1.263	ng
928	204993.931	3558714.583	1.288	ng
929	205004.035	3558715.569	1.256	ng
930	205013.941	3558716.639	1.255	ng
931	205023.447	3558718.181	1.234	ng
932	205033.215	3558718.992	1.227	ng
933	205632.108	3558587.638	1.208	bow
934	205642.954	3558588.447	1.204	ng
935	205652.533	3558589.901	1.229	bow
936	205664.332	3558592.061	1.179	bow
937	205674.974	3558592.965	1.161	bow
938	205684.589	3558594.765	1.117	bow
939	205691.251	3558594.959	1.128	bow
940	205454.526	3558616.898	1.131	ng
941	205464.54	3558619.499	1.106	ng
942	205472.603	3558620.513	1.129	ng
943	205482.154	3558620.308	1.1	ng
944	205491	3558621.823	1.08	ng
945	205499.351	3558622.516	1.105	eom
946	205646.976	3558639.752	1.139	bow
947	205658.205	3558641.679	1.071	bow
948	205669.456	3558642.552	1.09	bow
949	205679.32	3558644.708	1.055	bow
950	205688.78	3558650.012	1.063	eom
951	205699.473	3558647.714	1.046	eom
952	205699.837	3558645.986	0.995	bow
953	205707.723	3558646.926	1.088	bow
954	205717.486	3558648.754	1.097	bow
955	205726.407	3558649.726	0.972	bow
956	205734.388	3558649.963	1.031	bow
957	205736.744	3558650.546	1.203	eow
958	205740.86	3558651.92	1.268	bow
959	205746.705	3558652.167	1.354	bow
960	205748.95	3558653.148	1.403	bow
961	205756.146	3558652.952	1.53	bow
962	205763.084	3558653.79	1.539	bow
963	205768.966	3558654.874	1.595	bow
964	205776.998	3558656.01	1.626	bow
965	205780.82	3558656.721	1.675	bow
966	205791.514	3558656.704	1.815	bow
967	205802.098	3558658.925	1.824	bow
968	205811.732	3558659.836	1.842	bow
969	205822.094	3558661.538	1.903	bow
970	205833.524	3558662.691	1.91	bow
971	205844.05	3558663.413	1.984	bow
972	205855.74	3558665.119	2.047	bow
973	205866.963	3558666.725	2.124	bow

LA State Plane NAD83 Coordinate Points Exported From AutoDesk Software

Point #	X	Y	Z	Description
974	205878.431	3558667.346	2.186	bow
975	205889.095	3558668.529	2.221	bow
976	205900.311	3558670.12	2.322	bow
977	205909.185	3558670.879	2.396	bow
978	205918.736	3558672.111	2.469	bow
979	205927.69	3558673.263	2.545	bow
980	205937.775	3558673.856	2.684	ng
981	205954.511	3558676.03	2.819	bow
982	205987.064	3558630.21	2.888	bow
983	205981.711	3558629.017	3.105	bow
984	205975.184	3558628.894	3.25	bow
985	205964.579	3558627.398	3.307	bow
986	205952.902	3558625.939	3.375	bow
987	205941.564	3558624.557	3.492	bow
988	205929.663	3558623.459	3.267	bow
989	205919.395	3558621.488	3.15	bow
990	205908.165	3558620.28	3.037	bow
991	205896.495	3558619.38	3.008	bow
992	205884.693	3558617.783	2.928	bow
993	205872.828	3558616.561	2.808	bow
994	205861.199	3558615.613	2.819	bow
995	205849.817	3558613.8	2.754	bow
996	205839.201	3558611.68	2.653	bow
997	205826.965	3558611.32	2.588	bow
998	205816.531	3558609.497	2.495	bow
999	205809.571	3558609.04	2.397	bow
1000	205798.332	3558606.929	2.305	bow
1001	205789.385	3558605.571	2.229	bow
1002	205782.832	3558605.562	2.135	bow
1003	205775.047	3558604.676	2.074	bow
1004	205769.313	3558604.057	2.022	bow
1005	205858.201	3558764.959	1.937	bow
1006	205846.805	3558764.087	1.9	bow
1007	205836.6	3558762.466	1.827	bow
1008	205825.789	3558761.735	1.768	bow
1009	205817.687	3558761.391	1.734	bow
1010	205809.366	3558759.231	1.698	bow
1011	205798.698	3558759.702	1.668	bow
1012	205789.895	3558758.145	1.572	bow
1013	205779.628	3558755.82	1.557	bow
1014	205772.513	3558755.012	1.526	bow
1015	205767.379	3558754.732	0.945	bow
1016	205763.665	3558754.664	0.929	bow
1017	205754.421	3558753.944	0.964	bow
1018	205748.981	3558753.12	0.95	bow
1019	205740.457	3558751.492	0.892	bow
1020	205732.768	3558751.228	0.809	bow
1021	205727.72	3558750.456	0.702	bow
1022	205719.435	3558749.685	0.659	bow
1023	205710.016	3558747.283	0.517	bow
1024	205700.834	3558747.181	0.689	bow

LA State Plane NAD83 Coordinate Points Exported From AutoDesk Software

Point #	X	Y	Z	Description
1025	205696.721	3558746.018	0.654	bow
1026	205919.124	3558822.73	0.469	bow
1027	205882.883	3558718.694	0.326	bow
1028	205867.567	3558715.809	0.43	bow
1029	205856.501	3558714.258	0.376	bow
1030	205845.875	3558713.517	0.386	bow
1031	205836.4	3558712.205	0.184	bow
1032	205831.564	3558712.849	0.866	bow
1033	205821.289	3558710.97	0.925	bow
1034	205808.462	3558709.095	0.851	bow
1035	205796.769	3558708.437	0.755	bow
1036	205791.675	3558706.785	0.751	bow
1037	205781.873	3558706.37	0.76	bow
1038	205770.632	3558705.945	0.397	bow
1039	205760.938	3558703.973	0.55	125+00
1040	205751.428	3558701.929	0.593	bow
1041	205744.787	3558702.721	0.625	bow
1042	205739.221	3558701.681	0.695	bow
1043	205734.678	3558701.35	0.601	bow
1044	205730.71	3558701.137	0.57	bow
1045	205722.195	3558699.412	0.6	eom
1046	205712.087	3558697.273	0.579	ng
1047	205700.704	3558696.212	0.44	ng
1048	205689.561	3558695.603	0.342	bow
1049	205678.936	3558694.979	0.278	ng
1050	205668.854	3558693.855	0.106	ng
1051	205658.242	3558692.298	-0.334	ng
1052	205646.885	3558691.279	-0.498	ng
1053	205636.421	3558689.463	-0.668	ng
1054	205624.037	3558688.301	-0.424	ng
1055	205614.32	3558686.816	-0.018	ng
1056	205604.538	3558685.357	0.252	ng
1057	205593.905	3558683.814	0.35	ng
1058	205583.4	3558681.571	0.551	125+00
1059	205572.969	3558681.587	0.534	ng
1060	205563.044	3558680.26	0.381	ng
1061	205552.016	3558678.822	0.267	ng
1062	205542.039	3558678.367	0.366	ng
1063	205532.071	3558676.582	0.299	ng
1064	205521.949	3558676.008	0.361	ng
1065	205511.558	3558674.36	0.36	ng
1066	205502.199	3558672.758	0.301	ng
1067	205492.637	3558671.56	0.261	ng
1068	205481.54	3558671.038	0.223	ng
1069	205471.212	3558670.277	0.233	ng
1070	205460.558	3558668.392	0.253	ng
1071	205451.204	3558668.112	0.316	ng
1072	205442.575	3558665.948	0.275	ng
1073	205433.961	3558665.423	0.24	ng
1074	205427.479	3558664.36	0.228	ng
1075	205419.634	3558664.121	0.246	ng

LA State Plane NAD83 Coordinate Points Exported From AutoDesk Software

Point #	X	Y	Z	Description
1076	205414.556	3558663.082	0.266	ng
1077	205409.949	3558662.456	0.252	ng
1078	205325.193	3558665.939	0.255	top
1079	205329.792	3558666.085	0.243	top
1080	205332.513	3558668.307	0.262	top
1081	205330.204	3558675.239	0.289	top
1082	205324.812	3558678.057	0.303	top
1083	205324.885	3558681.116	0.292	top
1084	205331.31	3558683.531	0.272	top
1085	205333.577	3558685.414	0.271	top
1086	205331.842	3558687.241	0.281	top
1087	205329.352	3558686.096	0.29	top
1088	205324.582	3558685.145	0.28	top
1089	205021.24	3558566.227	0.289	ng
1090	205010.874	3558565.14	0.205	ng
1091	205005.209	3558614.972	0.299	ng
1092	205015.461	3558615.792	0.13	ng
1093	205025.251	3558617.237	0.065	ng
1094	205035.403	3558618.918	-0.141	ng
1095	205045.314	3558619.66	-0.677	ng
1096	205055.642	3558621.163	-0.797	ng
1097	205065.546	3558622.169	0.23	ng
1098	205075.056	3558623.62	0.255	ng
1099	205085.287	3558624.95	0.299	ng
1100	205095.474	3558625.543	0.421	ng
1101	205105.36	3558627.001	0.463	ng
1102	205114.702	3558627.908	0.433	ng
1103	205124.927	3558629.121	0.349	ng
1104	205134.75	3558630.212	0.478	ng
1105	205144.949	3558631.555	0.444	ng
1106	205154.845	3558632.845	0.447	ng
1107	205164.702	3558634.261	0.435	ng
1108	205174.084	3558635.408	0.358	ng
1109	205183.887	3558636.147	0.132	ng
1110	205194.327	3558637.752	0.021	ng
1111	205204.534	3558638.797	-0.008	ng
1112	205214.361	3558639.619	-0.013	ng
1113	205223.63	3558640.861	0.196	ng
1114	205233.514	3558642.149	0.382	ng
1115	205243.482	3558643.369	0.608	ng
1116	205253.819	3558644.502	0.471	ng
1117	205263.734	3558645.779	0.457	ng
1118	205273.993	3558647.067	0.106	ng
1119	205278.184	3558647.325	0.297	ng
1120	205284.052	3558648.14	0.285	ng
1121	205291.431	3558648.938	0.255	ng
1122	205300.625	3558649.741	0.307	ng
1123	205308.326	3558651.077	0.406	ng
1124	205316.939	3558651.152	0.502	ng
1125	205324.391	3558651.786	0.534	ng
1126	205332.954	3558653.502	0.457	ng

LA State Plane NAD83 Coordinate Points Exported From AutoDesk Software

Point #	X	Y	Z	Description
1127	205341.526	3558654.198	0.401	ng
1128	205349.862	3558655.055	0.479	ng
1129	205357.644	3558656.692	0.487	ng
1130	205365.041	3558657.256	0.434	ng
1131	205373.645	3558658.673	0.237	ng
1132	205381.696	3558659.323	-0.097	ng
1133	205384.183	3558659.342	-0.311	ng
1134	205388.061	3558660.54	-0.071	ng
1135	205394.123	3558660.838	0.292	ng
1136	205396.025	3558661.201	0.527	ng
1137	205399.878	3558661.607	0.761	ng
1138	205403.644	3558662.233	0.826	ng
1139	205690.747	3558746.088	1.091	eom
1140	205684.56	3558744.921	1.141	ng
1141	205676.701	3558743.903	1.207	eow
1142	205670.676	3558743.726	1.188	ng
1143	205660.604	3558742.354	1.16	ng
1144	205649.95	3558741.207	1.156	ng
1145	205639.915	3558739.891	1.165	ng
1146	205629.939	3558739.071	1.113	ng
1147	205619.725	3558737.735	1.065	ng
1148	205610.243	3558736.695	1.102	ng
1149	205600.949	3558735.951	1.071	125+00
1150	205591.84	3558734.905	1.039	ng
1151	205581.97	3558733.916	0.987	g
1152	205571.901	3558732.828	1.069	ng
1153	205043.704	3558720.662	1.008	ng
1154	205053.494	3558721.658	1.036	ng
1155	205063.575	3558723.025	1.041	ng
1156	205073.766	3558723.743	1.012	ng
1157	205083.961	3558725.087	0.946	ng
1158	205093.127	3558726.173	0.956	ng
1159	205103.386	3558727.051	0.98	ng
1160	205113.279	3558728.666	0.888	ng
1161	205123.234	3558729.901	0.911	ng
1162	205132.778	3558730.611	0.836	ng
1163	205142.748	3558731.946	0.839	ng
1164	205152.857	3558733.523	0.876	ng
1165	205162.947	3558734.987	0.804	ng
1166	205172.227	3558735.614	0.559	ng
1167	205182.592	3558736.913	0.733	ng
1168	205192.917	3558737.451	0.458	ng
1169	205202.185	3558739.269	0.95	ng
1170	205212.172	3558739.768	1.218	ng
1171	205222.295	3558741.182	1.247	ng
1172	205232.538	3558742.496	1.039	ng
1173	205241.912	3558744.086	1.172	ng
1174	205251.503	3558745.114	1.083	ng
1175	205539.319	3558576.79	1.061	ng
1176	205550.631	3558578.925	1.063	ng
1177	205561.918	3558579.717	1.009	ng

LA State Plane NAD83 Coordinate Points Exported From AutoDesk Software

Point #	X	Y	Z	Description
1178	205574.646	3558580.836	1.038	ng
1179	205587.144	3558582.351	1.062	ng
1180	205595.542	3558583.806	0.946	ng
1181	205601.774	3558584.682	1.119	eom
1182	205610.338	3558585.964	0.962	bow
1183	205616.354	3558586.42	1.033	bow
1184	205621.645	3558586.729	0.966	bow
1185	205315.626	3558689.237	0.944	top
1186	205308.823	3558693.147	0.926	top
1187	205302.646	3558698.72	0.91	top
1188	205300.226	3558696.102	0.984	top
1189	205302.866	3558690.092	0.966	top
1190	205307.056	3558678.951	0.942	top
1191	205312.443	3558676.531	0.909	top
1192	205315.976	3558670.467	0.852	top
1193	205323.128	3558667.744	0.838	ng
1194	205325.784	3558670.454	0.966	ng
1195	205328.037	3558672.367	0.801	ng
1196	205322.198	3558678.927	0.814	ng
1197	205319.486	3558676.026	0.922	ng
1198	205316.898	3558674.175	0.958	ng
1199	205331.31	3558685.193	1.077	ng
1200	205326.94	3558683.904	1.047	ng
1201	205322.092	3558682.738	0.974	ng
1202	205317.616	3558682.037	0.836	ng
1203	205312.67	3558680.818	0.843	ng
1204	205309.849	3558679.941	0.857	ng
1205	205305.419	3558687.365	0.827	ng
1206	205307.563	3558689.425	1.413	ng
1207	205309.492	3558691.267	1.239	ng
1208	205304.765	3558696.534	1.076	ng
1209	205302.536	3558695.178	1.137	ng
1210	205262.231	3558745.462	1.137	ng
1211	205272.454	3558746.061	1.268	ng
1212	205281.671	3558747.046	1.265	ng
1213	205290.091	3558748.573	1.241	ng
1214	205299.078	3558749.864	1.314	ng
1215	205306.394	3558750.775	1.235	ng
1216	205315.035	3558751.003	1.247	ng
1217	205324.922	3558751.688	1.249	ng
1218	205334.833	3558754.291	1.232	ng
1219	205344.299	3558755.075	1.213	ng
1220	205354.04	3558756.119	1.258	ng
1221	205364.925	3558757.87	1.269	ng
1222	205374.692	3558759.102	1.266	ng
1223	205384.363	3558760.134	1.267	ng
1224	205394.267	3558761.372	1.244	ng
1225	205404.669	3558762.385	1.248	ng
1226	205413.798	3558762.729	1.276	ng
1227	205424.492	3558765.099	1.234	ng
1228	205434.476	3558766.589	1.219	ng

LA State Plane NAD83 Coordinate Points Exported From AutoDesk Software

Point #	X	Y	Z	Description
1229	205444.962	3558768.156	1.261	ng
1230	205455.304	3558768.537	1.324	ng
1231	205464.83	3558769.624	1.367	ng
1232	205474.069	3558771.434	1.358	ng
1233	205483.595	3558772.603	1.352	ng
1234	205493.651	3558773.808	1.322	ng
1235	205504.569	3558775.209	1.34	ng
1236	205515.078	3558775.413	1.353	ng
1237	205524.225	3558777.14	1.342	ng
1238	205534.19	3558778.17	1.337	ng
1239	205543.526	3558778.527	1.359	ng
1240	205553.844	3558780.774	1.34	ng
1241	205564.094	3558781.878	1.345	ng
1242	205573.054	3558782.184	1.319	ng
1243	205583.15	3558783.33	1.331	ng
1244	205592.928	3558785.77	1.376	ng
1245	205601.929	3558786.573	1.4	ng
1246	205612.243	3558787.624	1.59	ng
1247	205622.051	3558788.551	1.453	ng
1248	205632.214	3558790.135	1.25	ng
1249	205641.67	3558790.787	1.187	ng
1250	205650.78	3558791.826	0.861	ng
1251	205659.37	3558792.348	1.105	ng
1252	205666.798	3558793.252	0.75	ng
1253	205669.858	3558794.443	0.503	ng
1254	205671.765	3558793.832	0.472	ng
1255	205670.183	3558794.36	0.676	eom
1256	205677.547	3558794.323	0.716	bow
1257	205682.737	3558794.302	0.631	bow
1258	205691.67	3558795.699	0.392	ng
1259	205697.119	3558796.624	0.028	ng
1260	205701.991	3558797.033	-0.12	eom
1261	205707.506	3558797.853	-0.103	bow
1262	205714.165	3558799.196	0.091	bow
1263	205723.813	3558800.354	0.205	bow
1264	205730.752	3558802.178	0.43	bow
1265	205737.875	3558802.86	0.3	bow
1266	205745.962	3558802.422	0.296	bow
1267	205754.856	3558803.947	0.277	bow
1268	205762.755	3558804.857	0.319	bow
1269	205765.859	3558805.123	0.251	bow
1270	205771.634	3558806.153	0.194	bow
1271	205781.128	3558807.188	0.22	bow
1272	205790.798	3558808.167	0.228	bow
1273	205801.693	3558809.006	0.168	bow
1274	205812.541	3558810.047	0.171	bow
1275	205822.752	3558811.919	0.177	bow
1276	205833.267	3558812.991	0.214	bow
1277	205842.194	3558814.937	0.138	bow
1278	205853.416	3558815.628	0.141	bow
1279	205863.105	3558817.257	0.04	bow

LA State Plane NAD83 Coordinate Points Exported From AutoDesk Software

Point #	X	Y	Z	Description
1280	205873.497	3558818.504	0.104	bow
1281	205884.557	3558818.937	0.024	bow
1282	205895.976	3558820.712	0.042	bow
1283	205891.33	3558870.205	0.057	bow
1284	205883.7	3558870.059	0.041	bow
1285	205874.382	3558868.598	0.029	bow
1286	205866.629	3558866.765	-0.001	bow
1287	205857.204	3558865.956	0.002	bow
1288	205847.219	3558865.325	0.036	bow
1289	205837.68	3558863.197	0.073	bow
1290	205827.97	3558862.575	0.008	bow
1291	205817.556	3558861.72	0.069	bow
1292	205807.162	3558859.987	0.087	bow
1293	205797.588	3558859.086	-0.064	bow
1294	205787.23	3558858.31	-0.086	bow
1295	205776.256	3558857.33	-0.098	bow
1296	205766.17	3558855.538	0.106	bow
1297	205757.09	3558854.313	0.332	bow
1298	205747.713	3558852.733	0.413	bow
1299	205739.354	3558852.433	0.298	bow
1300	205730.442	3558851.511	0.333	bow
1301	205722.358	3558850.507	0.322	bow
1302	205714.32	3558849.511	0.344	bow
1303	205707.985	3558848.542	0.602	bow
1304	205701.829	3558847.509	0.913	bow
1305	205692.939	3558846.876	1.096	bow
1306	205685.183	3558845.397	1.386	bow
1307	205679.126	3558845.271	1.48	bow
1308	205670.426	3558845.098	1.336	eom
1309	205668.2	3558845.138	1.278	ng
1310	205658.785	3558843.451	1.264	ng
1311	205648.061	3558841.93	1.236	ng
1312	205638.4	3558840.764	1.269	ng
1313	205629.218	3558840.225	1.26	ng
1314	205618.876	3558839.035	1.287	ng
1315	205607.013	3558837.28	1.277	ng
1316	205595.947	3558835.973	1.333	ng
1317	205584.469	3558835.276	1.339	ng
1318	205573.206	3558833.319	1.324	ng
1319	205562.421	3558831.623	1.267	ng
1320	205550.627	3558829.645	1.261	ng
1321	205539.491	3558829.099	1.293	ng
1322	205527.986	3558827.621	1.318	ng
1323	205518.972	3558827.303	1.28	ng
1324	205509.147	3558826.22	1.342	ng
1325	205498.252	3558824	1.253	ng
1326	205489.543	3558821.973	1.272	ng
1327	205479.67	3558819.759	1.279	ng
1328	205470.575	3558820.575	1.314	ng
1329	205460.535	3558819.725	1.342	ng
1330	205451.346	3558817.998	1.313	ng

LA State Plane NAD83 Coordinate Points Exported From AutoDesk Software

Point #	X	Y	Z	Description
1331	205442.288	3558816.534	1.295	ng
1332	205433.083	3558816.67	1.314	ng
1333	205424.437	3558814.501	1.299	
1334	205415.861	3558814.03	1.322	ng
1335	205405.295	3558813.756	1.324	ng
1336	205396.287	3558811.453	1.359	ng
1337	205387.048	3558811.213	1.407	ng
1338	205376.252	3558809.596	1.396	ng
1339	205365.916	3558808	1.354	ng
1340	205356.093	3558807.042	1.404	ng
1341	205345.643	3558804.957	1.405	ng
1342	205336.502	3558804.905	1.397	ng
1343	205327.291	3558804.306	1.317	ng
1344	205317.586	3558803.36	1.361	ng
1345	205308.223	3558801.655	1.292	ng
1346	205299.02	3558800.404	1.385	ng
1347	205290.219	3558798.346	1.506	ng
1348	205280.952	3558797.443	1.549	ng
1349	205271.589	3558796.711	1.657	ng
1350	205260.825	3558795.375	1.66	ng
1351	205250.236	3558794.374	1.702	ng
1352	205239.658	3558792.833	1.732	ng
1353	205229.822	3558791.634	1.767	ng
1354	205219.819	3558790.328	1.866	ng
1355	205207.956	3558790.559	1.939	ng
1356	205196.853	3558788.221	1.901	ng
1357	205186.435	3558786.164	2.004	ng
1358	205175.672	3558785.098	2.053	ng
1359	205166.729	3558781.265	2.141	ng
1360	205156.633	3558783.267	2.189	ng
1361	205146.111	3558782.925	2.225	ng
1362	205135.314	3558782.276	2.318	ng
1363	205123.51	3558779.864	2.426	ng
1364	205114.074	3558779.164	2.532	ng
1365	205103.56	3558777.895	2.639	ng
1366	205094.304	3558776.891	2.76	ng
1367	205085.142	3558776.018	2.84	ng
1368	205075.357	3558774.627	2.912	ng
1369	205064.181	3558773.309	3.095	ng
1370	205054.441	3558772.584	3.194	ng
1371	205044.179	3558771.136	3.315	ng
1372	205034.054	3558769.392	3.415	ng
1373	205023.943	3558767.911	3.551	ng
1374	205013.425	3558766.519	3.601	ng
1375	205002.598	3558765.626	3.414	ng
1376	204995.189	3558765.181	3.344	ng
1377	204987.253	3558764.164	3.212	ng
1378	204982.066	3558813.046	3.166	ng
1379	204991.264	3558816.154	3.058	ng
1380	205001.414	3558815.951	2.871	ng
1381	205010.949	3558816.642	2.76	ng

LA State Plane NAD83 Coordinate Points Exported From AutoDesk Software

Point #	X	Y	Z	Description
1382	205019.999	3558817.018	2.634	ng
1383	205028.889	3558819.21	2.541	ng
1384	205037.974	3558820.479	2.469	ng
1385	205046.301	3558821.502	2.431	ng
1386	205055.318	3558822.21	2.364	ng
1387	205064.143	3558822.838	2.333	ng
1388	205072.625	3558824.314	2.282	ng
1389	205081.265	3558825.581	2.234	ng
1390	205089.236	3558826.808	2.192	ng
1391	205098.557	3558827.926	2.124	ng
1392	205107.02	3558829.772	2.069	ng
1393	205115.937	3558829.932	1.994	ng
1394	205125.298	3558830.643	1.958	ng
1395	205134.262	3558831.02	1.908	ng
1396	205142.984	3558831.792	1.875	ng
1397	205151.054	3558832.907	1.843	ng
1398	205160.126	3558834.25	1.793	ng
1399	205169.5	3558835.418	1.726	ng
1400	205178.397	3558837.308	1.689	ng
1401	205187.1	3558839	1.616	ng
1402	205197.122	3558838.837	1.446	ng
1403	205207.363	3558839.845	1.412	ng
1404	205217.181	3558841.483	1.478	ng
1405	205227.341	3558843.115	1.483	ng
1406	205237.16	3558844.209	1.499	ng
1407	205247.305	3558845.363	1.486	ng
1408	205256.807	3558848.193	1.463	ng
1409	205266.755	3558847.887	1.483	ng
1410	205276.315	3558849.015	1.462	ng
1411	205287.019	3558849.052	1.43	ng
1412	205296.508	3558852.038	1.438	ng
1413	205306.155	3558852.143	1.433	ng
1414	205315.409	3558853.244	1.423	ng
1415	205325.361	3558853.729	1.389	ng
1416	205335.467	3558854.866	1.375	ng
1417	205345.446	3558856.53	1.379	ng
1418	205354.958	3558858.672	1.376	ng
1419	205364.888	3558858.92	1.362	ng
1420	205374.461	3558859.6	1.314	ng
1421	205383.499	3558861.665	1.348	ng
1422	205393.548	3558862.383	1.348	ng
1423	205403.437	3558863.238	1.342	ng
1424	205412.662	3558866.008	1.343	ng
1425	205422.062	3558866.015	1.298	ng
1426	205431.151	3558866.489	1.342	ng
1427	205440.529	3558867.748	1.274	ng
1428	205450.201	3558867.635	1.318	ng
1429	205459.134	3558869.497	1.3	ng
1430	205468.499	3558871.066	1.261	ng
1431	205476.839	3558872.311	1.249	ng
1432	205487.207	3558872.87	1.239	ng

LA State Plane NAD83 Coordinate Points Exported From AutoDesk Software

Point #	X	Y	Z	Description
1433	205497.569	3558873.69	1.297	ng
1434	205506.683	3558875.765	1.295	ng
1435	205515.188	3558877.415	1.211	ng
1436	205525.798	3558877.608	1.217	ng
1437	205535.026	3558879.85	1.194	ng
1438	205544.489	3558879.904	1.165	ng
1439	205552.775	3558881.68	1.177	ng
1440	205562.599	3558882.07	1.128	ng
1441	205572.116	3558883.761	1.154	ng
1442	205581.11	3558883.515	1.101	ng
1443	205590.393	3558885.062	1.198	ng
1444	205598.921	3558886.702	1.167	ng
1445	205607.987	3558887.685	1.117	ng
1446	205617.485	3558889.429	1.074	ng
1447	205625.709	3558889.263	1.094	ng
1448	205635.262	3558889.807	1	ng
1449	205645.699	3558891.537	0.891	ng
1450	205654.256	3558894.256	0.865	ng
1451	205663.234	3558893.599	0.615	ng
1452	205671.963	3558894.744	0.348	ng
1453	205678.311	3558896.156	0.102	ng
1454	205680.051	3558896.569	0.332	eom
1455	205682.211	3558895.911	0.338	bow
1456	205689.127	3558897.336	0.3	bow
1457	205695.736	3558898.635	0.085	bow
1458	205703.28	3558899.061	-0.272	bow
1459	205710.99	3558899.164	-0.328	bow
1460	205719.042	3558901.088	-0.279	bow
1461	205728.308	3558901.476	-0.349	bow
1462	205734.558	3558903.204	-0.342	ng
1463	205739.995	3558903.521	-0.044	bow
1464	205742.176	3558953.502	0.156	bow
1465	205735.439	3558952.299	0.226	ng
1466	205729.347	3558951.634	0.22	bow
1467	205721.929	3558951.188	0.163	bow
1468	205714.928	3558950.68	0.122	bow
1469	205706.562	3558950.396	0.242	bow
1470	205699.279	3558948.06	0.483	bow
1471	205135.024	3558879.918	0.605	ng
1472	205125.312	3558879.82	0.874	ng
1473	205115.693	3558879.433	0.904	ng
1474	205105.351	3558878.989	0.826	ng
1475	205095.616	3558877.242	0.858	ng
1476	205085.161	3558874.711	0.902	ng
1477	205075.275	3558874.705	0.813	ng
1478	205065.664	3558873.79	0.74	ng
1479	205055.992	3558872.711	0.682	ng
1480	205044.799	3558871.512	0.805	ng
1481	205034.356	3558870.309	0.846	ng
1482	205023.413	3558868.508	0.868	ng
1483	205013.551	3558866.702	0.945	ng

LA State Plane NAD83 Coordinate Points Exported From AutoDesk Software

Point #	X	Y	Z	Description
1484	205002.513	3558866.569	1.015	ng
1485	204991.876	3558865.543	1.001	ng
1486	204983.988	3558863.163	1.088	ng
1487	204974.749	3558863.329	1.142	ng
1488	204999.035	3558915.717	1.166	ng
1489	205007.404	3558917.839	1.171	ng
1490	205017.362	3558917.582	1.225	ng
1491	205026.648	3558919.407	1.27	ng
1492	205035.673	3558921.042	1.308	ng
1493	205045.206	3558922.086	1.384	ng
1494	205056.347	3558922.887	1.477	ng
1495	205066.37	3558924.822	1.419	ng
1496	205076.348	3558925.305	1.361	ng
1497	205085.841	3558926.713	1.396	ng
1498	205095.236	3558928.177	1.434	ng
1499	205105.032	3558928.723	1.436	ng
1500	205115.709	3558929.968	1.441	ng
1501	205125.364	3558930.874	1.435	ng
1502	205135.401	3558932.426	1.515	ng
1503	205934.117	3556696.801	1.494	bow
1504	205838.077	3556735.182	1.446	bow
1505	205826.699	3556733.484	1.493	bow
1506	205815.842	3556732.409	1.424	bow
1507	205804.54	3556731.195	1.476	bow
1508	205792.155	3556730.65	1.482	bow
1509	205777.671	3556728.19	1.46	bow
1510	205763.971	3556726.691	1.504	bow
1511	205739.519	3556775.983	1.52	bow
1512	205754.771	3556775.768	1.522	bow
1513	205762.695	3556777.187	1.581	bow
1514	205772.242	3556778.877	1.588	bow
1515	205790.949	3556780.295	1.652	bow
1516	205800.073	3556782.891	1.623	bow
1517	205809.794	3556782.486	1.532	bow
1518	205822.349	3556783.164	1.667	bow
1519	205832.306	3556784.846	1.702	bow
1520	205843.979	3556784.681	1.682	bow
1521	205857.258	3556786.956	1.658	bow
1522	205873.513	3556789.824	1.693	bow
1523	205888.108	3556789.934	1.745	bow
1524	205901.237	3556791.893	1.751	bow
1525	205916.278	3556792.408	1.788	bow
1526	205933.205	3556794.858	1.816	bow
1527	205950.94	3556797.178	1.84	bow
1528	205970.019	3556798.823	1.876	bow
1529	205983.676	3556800.312	1.901	bow
1530	206001.248	3556803.107	1.962	bow
1531	205983.041	3556862.336	2.056	bow
1532	205971.425	3556848.714	2.136	bow
1533	205953.07	3556851.96	2.168	bow
1534	205933.953	3556845.551	2.269	bow

LA State Plane NAD83 Coordinate Points Exported From AutoDesk Software

Point #	X	Y	Z	Description
1535	205914.418	3556843.598	2.351	bow
1536	205896.649	3556840.915	2.411	bow
1537	205882.538	3556839.937	2.513	bow
1538	205861.844	3556838.026	2.552	bow
1539	205846.128	3556836.223	2.641	bow
1540	205824.97	3556833.606	2.711	bow
1541	205809.41	3556831.298	2.797	bow
1542	205793.85	3556830.21	2.913	bow
1543	205778.608	3556828.538	2.979	bow
1544	205764.729	3556827.975	3.093	bow
1545	205753.794	3556825.842	3.187	bow
1546	205739.745	3556824.283	3.275	bow
1547	205726.175	3556822.963	3.382	bow
1548	205712.125	3556821.348	3.256	bow
1549	205701.052	3556822.46	3.107	bow
1550	205603.729	3556859.958	2.915	bow
1551	205614.574	3556861.918	2.841	bow
1552	205626.222	3556862.843	2.724	bow
1553	205637.893	3556864.377	2.637	bow
1554	205650.684	3556865.823	2.571	bow
1555	205661.079	3556867.046	2.482	bow
1556	205670.856	3556867.776	2.413	bow
1557	205681.79	3556869.13	2.319	bow
1558	205694.092	3556870.278	2.254	bow
1559	205705.579	3556871.431	2.182	bow
1560	205719.38	3556872.53	2.09	bow
1561	205730.926	3556873.99	2.036	bow
1562	205748.134	3556876.152	1.982	bow
1563	205761.609	3556877.337	1.917	bow
1564	205774.744	3556879.036	1.883	bow
1565	205787.181	3556880.974	1.842	bow
1566	205802.417	3556882.013	1.797	bow
1567	205820.206	3556884.211	1.764	bow
1568	205838.605	3556884.456	1.734	bow
1569	205853.819	3556887.429	1.731	bow
1570	205873.239	3556890.558	1.709	bow
1571	205889.815	3556892.05	1.676	bow
1572	205906.049	3556892.569	1.668	bow
1573	205924.912	3556894.457	1.69	bow
1574	205945.117	3556897.756	1.699	bow
1575	205966.477	3556900.484	1.643	bow
1576	205981.763	3556900.832	1.723	bow
1577	205977.361	3556951.368	1.665	bow
1578	205952.709	3556948.107	1.626	bow
1579	205934.738	3556946.581	1.615	bow
1580	205911.114	3556943.712	1.593	bow
1581	205887.038	3556941.016	1.564	bow
1582	205869.944	3556939.191	1.615	bow
1583	205850.464	3556936.49	1.587	bow
1584	205830.116	3556934.881	1.595	bow
1585	205815.663	3556933.601	1.552	bow

LA State Plane NAD83 Coordinate Points Exported From AutoDesk Software

Point #	X	Y	Z	Description
1586	205797.557	3556932.262	1.547	bow
1587	205780.548	3556929.758	1.625	bow
1588	205761.666	3556927.472	1.535	bow
1589	205743.625	3556925.088	1.609	bow
1590	205726.251	3556924.444	1.548	bow
1591	205707.688	3556921.892	1.515	bow
1592	205691.013	3556920.03	1.511	bow
1593	205668.887	3556917.778	1.439	bow
1594	205655.19	3556915.688	1.522	bow
1595	205633.912	3556913.73	1.528	bow
1596	205691.624	3558947.404	1.511	bow
1597	205683.173	3558945.382	1.404	bow
1598	205674.528	3558945.86	1.345	bow
1599	205671.573	3558945.105	1.365	eom
1600	205668.702	3558944.341	1.42	ng
1601	205663.364	3558943.112	1.353	ng
1602	205655.847	3558941.839	1.345	ng
1603	205647.59	3558941.592	1.258	ng
1604	205637.224	3558940.594	1.153	ng
1605	205629.874	3558939.194	1.073	ng
1606	205621.214	3558938.556	1.02	ng
1607	205614.408	3558938.799	0.924	ng
1608	205609.431	3558938.138	0.734	ng
1609	205604.086	3558936.495	0.671	125+00
1610	205596.206	3558936.233	0.746	ng
1611	205591.659	3558934.942	0.759	ng
1612	205582.397	3558934.88	0.661	ng
1613	205573.874	3558933.952	0.512	ng
1614	205566.022	3558932.658	0.856	ng
1615	205558.05	3558931.233	0.985	ng
1616	205549.435	3558929.785	0.816	ng
1617	205541.395	3558928.935	0.583	ng
1618	205529.487	3558927.95	0.477	ng
1619	205520.123	3558927.426	0.338	ng
1620	205510.285	3558925.885	0.122	ng
1621	205501.199	3558925.689	0.142	ng
1622	205492.391	3558923.768	0.35	ng
1623	205483.648	3558922.335	0.392	ng
1624	205474.105	3558922.649	0.295	ng
1625	205465.753	3558921.427	0.027	ng
1626	205456.637	3558920.206	-0.142	ng
1627	205447.61	3558918.787	-0.236	ng
1628	205438.862	3558917.767	-0.195	ng
1629	205430.171	3558917.264	-0.217	ng
1630	205421.031	3558916.197	-0.277	ng
1631	205412.312	3558914.033	-0.218	ng
1632	205402.544	3558912.989	-0.144	ng
1633	205393.663	3558913.032	-0.022	ng
1634	205384.063	3558912.374	0.005	ng
1635	205375.468	3558909.917	0.085	ng
1636	205366.802	3558909.008	0.168	ng

LA State Plane NAD83 Coordinate Points Exported From AutoDesk Software

Point #	X	Y	Z	Description
1637	205357.59	3558908.571	0.202	ng
1638	205348.396	3558906.918	0.209	ng
1639	205339.173	3558906.085	0.21	ng
1640	205330.412	3558905.401	0.385	ng
1641	205321.48	3558904.186	0.454	ng
1642	205312.274	3558903.121	0.395	ng
1643	205302.974	3558902.188	0.292	ng
1644	205292.915	3558900.369	0.364	ng
1645	205282.349	3558899.661	0.448	ng
1646	205273.703	3558898.324	0.569	ng
1647	205264.313	3558896.979	0.668	ng
1648	205254.839	3558896.101	0.765	ng
1649	205244.814	3558895.032	0.752	ng
1650	205235.488	3558893.71	1.011	ng
1651	205225.525	3558892.495	1.087	ng
1652	205215.256	3558891.123	1.278	ng
1653	205205.628	3558890.442	1.346	ng
1654	205195.239	3558889.431	1.434	ng
1655	205185.747	3558888.35	1.365	ng
1656	205175.688	3558887.271	1.394	ng
1657	205165.588	3558885.085	1.411	ng
1658	205154.637	3558883.668	1.404	ng
1659	205144.518	3558882.234	1.405	ng
1660	205145.314	3558932.944	1.381	ng
1661	205156.022	3558933.907	1.313	ng
1662	205166.6	3558935.127	1.343	ng
1663	205177.264	3558936.539	1.51	ng
1664	205188.094	3558937.851	1.586	ng
1665	205199.14	3558939.134	4.226	ng
1666	205211.088	3558941.4	0.302	ng
1667	205221.976	3558943.233	0.193	ng
1668	205232.869	3558943.741	0.124	ng
1669	205241.779	3558944.736	-0.007	ng
1670	205251.767	3558945.822	-0.105	ng
1671	205261.081	3558947.736	-0.117	ng
1672	205271.488	3558947.99	-0.079	ng
1673	205280.46	3558948.821	-0.079	ng
1674	205290.104	3558950.696	-0.133	ng
1675	205300.494	3558951.689	-0.119	ng
1676	205310.236	3558953.807	-0.07	ng
1677	205320.378	3558954.649	-0.11	ng
1678	205329.547	3558954.448	-0.082	ng
1679	205339.491	3558955.093	-0.145	ng
1680	205349.36	3558957.391	-0.024	ng
1681	205359.323	3558959.26	-0.092	ng
1682	205369.285	3558959.948	-0.123	ng
1683	205379.486	3558959.998	-0.127	ng
1684	205389.521	3558961.684	-0.343	ng
1685	205399.23	3558963.418	-0.565	ng
1686	205409.51	3558964.27	-0.495	ng
1687	205419.528	3558965.253	-0.549	ng

LA State Plane NAD83 Coordinate Points Exported From AutoDesk Software

Point #	X	Y	Z	Description
1688	205429.38	3558966.717	-0.443	ng
1689	205439.395	3558968.701	-0.416	ng
1690	205450.752	3558968.325	-0.381	ng
1691	205460.445	3558969.867	-0.466	ng
1692	205471.014	3558971.35	-0.219	ng
1693	205481.569	3558975.001	-0.119	ng
1694	205492.857	3558973.557	-0.14	ng
1695	205502.561	3558975.693	-0.065	ng
1696	205512.551	3558975.873	-0.003	ng
1697	205521.866	3558977.419	-0.123	ng
1698	205532.457	3558979.464	-0.057	ng
1699	205543.229	3558980.577	-0.091	ng
1700	205553.704	3558981.914	-0.036	ng
1701	205564.321	3558983.167	-0.108	ng
1702	205574.991	3558984.801	-0.04	ng
1703	205584.758	3558985.314	0.004	ng
1704	205594.327	3558986	0.092	ng
1705	205602.549	3558986.687	-0.035	ng
1706	205608.15	3558987.966	0.031	g
1707	205615.045	3558989.506	0.303	ng
1708	205622.443	3558990.728	0.286	ng
1709	205628.72	3558990.305	0.249	ng
1710	205634.076	3558991.27	0.134	ng
1711	205641.263	3558992.113	-0.12	ng
1712	205647.562	3558992.684	-0.058	ng
1713	205654.273	3558993.341	0.014	ng
1714	205658.171	3558993.644	-0.205	eom
1715	205659.361	3558993.616	-0.344	bow
1716	205665.553	3558994.536	-0.35	bow
1717	205671.544	3558995.872	-0.308	bow
1718	205680.283	3558996.037	-0.414	bow
1719	205688.068	3558996.405	-0.368	bow
1720	205695.671	3558998.529	-0.423	bow
1721	205704.333	3559000.11	-0.398	bow
1722	205713.153	3559000.975	-0.174	bow
1723	205718.556	3559000.658	-0.362	bow
1724	205724.181	3559002.414	-0.173	bow
1725	205729.094	3559052.225	-0.096	bow
1726	205723.479	3559052.076	-0.045	bow
1727	205718.538	3559051.492	-0.043	bow
1728	205712.136	3559050.579	0.067	bow
1729	205706.194	3559049.376	0.28	bow
1730	205700.398	3559049.189	0.172	bow
1731	205695.429	3559048.393	0.145	bow
1732	205690.023	3559047.134	0.073	bow
1733	205682.537	3559046.179	-0.255	bow
1734	205675.115	3559045.237	-0.358	bow
1735	205667.582	3559044.663	-0.273	bow
1736	205659.544	3559044.189	-0.25	130+00
1737	205652.773	3559043.75	-0.168	bow
1738	205651.099	3559043.354	-0.252	eom

LA State Plane NAD83 Coordinate Points Exported From AutoDesk Software

Point #	X	Y	Z	Description
1739	205646.637	3559043.049	-0.342	ng
1740	205639.446	3559043.065	-0.298	ng
1741	205634.312	3559040.482	-0.257	ng
1742	205627.29	3559040.454	-0.382	ng
1743	205619.374	3559039.733	-0.489	ng
1744	205612.186	3559038.406	-0.346	ng
1745	205604.201	3559035.959	-0.378	ng
1746	205594.667	3559035.91	-0.335	ng
1747	205585.456	3559035.763	-0.433	ng
1748	205582.677	3559035.219	-0.966	ng
1749	205573.28	3559033.105	-0.857	ng
1750	205563.392	3559032.057	-0.611	ng
1751	205554.008	3559030.799	-0.589	ng
1752	205545.164	3559030.475	-0.556	ng
1753	205536.157	3559029.619	-0.528	ng
1754	205527.261	3559028.482	-0.508	ng
1755	205517.445	3559027.704	-0.28	ng
1756	205507.299	3559025.648	-0.415	ng
1757	205496.959	3559024.497	-0.187	ng
1758	205486.886	3559023.326	-0.186	ng
1759	205476.822	3559022.079	-0.132	ng
1760	205467.015	3559021.59	-0.142	ng
1761	205456.44	3559019.998	-0.165	ng
1762	206430.324	3554358.201	0.117	ck 310
1763	205848.78	3556588.665	0.108	bow
1764	205859.391	3556590.508	0.263	bow
1765	205874.002	3556591.884	0.356	bow
1766	205888.67	3556591.952	0.394	bow
1767	205899.769	3556592.946	0.421	bow
1768	205910.171	3556593.695	0.974	bow
1769	205918.202	3556595.113	0.871	bow
1770	205927.477	3556596.683	0.749	bow
1771	205934.416	3556597.867	0.682	bow
1772	205941.537	3556599.488	0.441	bow
1773	205948.357	3556601.244	0.381	bow
1774	205955.496	3556602.895	0.423	bow
1775	205963.179	3556601.565	0.427	bow
1776	205970.973	3556601.079	0.388	bow
1777	205977.107	3556601.536	0.252	bow
1778	205985.388	3556604.122	0.127	bow
1779	205991.788	3556606.334	0.151	bow
1780	206001.221	3556609.674	0.051	bow
1781	206012.543	3556610.182	-0.103	bow
1782	206021.156	3556612.905	-0.179	bow
1783	205991.365	3556650.466	-0.155	105+00
1784	205980.966	3556649.673	-0.207	105+00
1785	205973.279	3556648.913	-0.396	105+00
1786	205968.253	3556647.822	-0.304	bow
1787	205963.009	3556647.172	-0.378	bow
1788	205956.161	3556647.366	-0.503	bow
1789	205949.067	3556645.756	-0.526	bow

LA State Plane NAD83 Coordinate Points Exported From AutoDesk Software

Point #	X	Y	Z	Description
1790	205943.567	3556643.968	-0.413	bow
1791	205936.578	3556644.734	-0.589	bow
1792	205929.19	3556643.673	-0.654	bow
1793	205921.007	3556643.636	-0.73	bow
1794	205913.811	3556641.998	-0.913	bow
1795	205906.251	3556640.916	-1.018	bow
1796	205898.194	3556638.253	-0.907	bow
1797	205889.782	3556639.842	-0.657	bow
1798	205882.262	3556638.659	-0.696	bow
1799	205873.8	3556637.792	-0.661	bow
1800	205864.033	3556636.541	-0.59	bow
1801	205855.448	3556635.569	-0.557	bow
1802	205846.232	3556635.1	-0.501	bow
1803	205839.634	3556634.469	-0.568	bow
1804	205831.157	3556633.654	-0.524	bow
1805	205823.037	3556630.427	-0.413	bow
1806	205812.768	3556633.658	-0.293	bow
1807	205793.825	3556681.661	-0.173	bow
1808	205798.689	3556681.768	0.085	bow
1809	205817.298	3556683.841	0.073	bow
1810	205831.87	3556685.418	0.185	bow
1811	205846.82	3556685.033	0.301	bow
1812	205865.106	3556687.366	0.439	bow
1813	205875.808	3556688.467	0.59	bow
1814	205887.151	3556690.1	0.661	bow
1815	205899.292	3556690.605	0.856	bow
1816	205911.455	3556692.63	0.954	bow
1817	205925.35	3556694.842	4.237	bow
5146	205615.576	3556912.103	3.666	bow
5147	205583.924	3556908.565	3.551	bow
5148	204671.151	3560986.761	3.422	ng
5149	204701.339	3560989.382	3.177	ng
21422	206430.337	3554358.244	4.239	ck 310
21423	205555.814	3556956.439	0.919	bow
21424	205565.546	3556957.185	0.672	bow
21425	205573.313	3556958.429	0.68	bow
21426	205581.578	3556959.224	0.657	bow
21427	205591.556	3556960.369	0.608	bow
21428	205601.717	3556960.506	0.545	bow
21429	205609.678	3556962.121	0.528	bow
21430	205620.305	3556963.043	0.464	bow
21431	205631.073	3556964.024	0.151	bow
21432	205642.057	3556965.821	-0.014	bow
21433	205653.977	3556967.318	0.125	bow
21434	205667.411	3556968.873	0.067	bow
21435	205677.376	3556967.916	0.126	bow
21436	205687.249	3556970.662	-0.005	bow
21437	205698.244	3556971.87	-0.068	bow
21438	205710.943	3556972.445	-0.077	bow
21439	205723.932	3556972.949	-0.252	bow
21440	205738.017	3556975.518	-0.35	bow

LA State Plane NAD83 Coordinate Points Exported From AutoDesk Software

Point #	X	Y	Z	Description
21441	205752.443	3556976.426	-0.484	bow
21442	205766.2	3556977.826	-0.427	bow
21443	205778.866	3556980.168	-0.384	bow
21444	205792.309	3556981.689	-0.542	bow
21445	205806.931	3556982.914	-0.605	bow
21446	205820.695	3556984.557	-0.607	bow
21447	205835.488	3556985.752	-0.691	bow
21448	205853.313	3556987.759	-0.742	bow
21449	205870.251	3556990.546	-0.818	bow
21450	205890.424	3556991.103	-0.79	bow
21451	205905.955	3556992.895	-0.839	bow
21452	205923.403	3556995.029	-0.832	bow
21453	205941.942	3556996.839	-0.948	bow
21454	205960.416	3557000.361	-0.911	bow
21455	205942.345	3557047.621	-0.902	bow
21456	205926.099	3557045.686	-0.885	bow
21457	205913.675	3557044.849	-0.804	bow
21458	205902.256	3557042.771	-0.836	bow
21459	205886.666	3557041.589	-0.798	bow
21460	205874.674	3557040.239	-0.798	bow
21461	205859.885	3557038.982	-0.76	bow
21462	205848.338	3557037.356	-0.746	bow
21463	205836.61	3557036.454	-0.629	bow
21464	205823.796	3557035.179	-0.707	bow
21465	205811.423	3557033.53	-0.691	bow
21466	205799.661	3557032.379	-0.629	bow
21467	205788.341	3557031.178	-0.551	bow
21468	205777.413	3557029.58	-0.545	bow
21469	205766.238	3557028.66	-0.567	bow
21470	205753.711	3557027.496	-0.53	bow
21471	205741.913	3557025.835	-0.52	bow
21472	205729.191	3557024.782	-0.462	bow
21473	205716.4	3557023.366	-0.445	bow
21474	205705.001	3557022.505	-0.433	bow
21475	205692.794	3557021.039	-0.313	bow
21476	205680.277	3557019.142	-0.057	bow
21477	205667.627	3557018.398	0.214	bow
21478	205657.87	3557016.95	0.322	bow
21479	205648.787	3557016.076	0.312	bow
21480	205639.817	3557015.434	0.393	bow
21481	205627.199	3557014.217	0.38	bow
21482	205617.512	3557012.827	0.536	bow
21483	205606.019	3557011.991	0.62	bow
21484	205596.648	3557010.929	0.626	bow
21485	205588.022	3557009.954	0.675	bow
21486	205578.279	3557009.118	0.657	bow
21487	205568.865	3557007.865	0.647	bow
21488	205560.296	3557006.904	0.702	bow
21489	205552.258	3557005.613	0.737	bow
21490	205540.689	3557004.901	0.704	bow
21491	205533.821	3557003.718	0.773	bow

LA State Plane NAD83 Coordinate Points Exported From AutoDesk Software

Point #	X	Y	Z	Description
21492	205528.096	3557003.293	0.79	bow
21493	205504.09	3557051.161	0.816	bow
21494	205516.973	3557052.806	0.709	bow
21495	205529.011	3557054.061	0.849	bow
21496	205541.505	3557056.301	0.761	bow
21497	205552.776	3557056.63	0.756	bow
21498	205563.826	3557057.796	0.752	bow
21499	205576.709	3557058.708	0.626	bow
21500	205586.235	3557059.815	0.55	bow
21501	205595.281	3557060.946	0.591	bow
21502	205604.068	3557062.754	0.526	bow
21503	205613.164	3557063.003	0.524	bow
21504	205624.876	3557065.218	0.483	bow
21505	205634.969	3557064.799	0.251	bow
21506	205646.202	3557066.239	0.231	bow
21507	205656.671	3557067.635	-0.155	bow
21508	205667.937	3557068.792	-0.297	bow
21509	205678.167	3557069.714	-0.243	bow
21510	205689.355	3557071.209	-0.406	bow
21511	205701.488	3557072.33	-0.57	bow
21512	205713.226	3557074.034	-0.399	bow
21513	205725.077	3557074.553	-0.323	bow
21514	205738.41	3557076.347	-0.404	bow
21515	205749.67	3557077.561	-0.489	bow
21516	205760.925	3557078.585	-0.484	bow
21517	205773.46	3557080.039	-0.52	bow
21518	205786.627	3557080.711	-0.563	bow
21519	205800.954	3557082.487	-0.546	bow
21520	205813.93	3557083.544	-0.6	bow
21521	205828.793	3557085.484	-0.612	bow
21522	205840.582	3557087.131	-0.598	bow
21523	205859.453	3557088.94	-0.584	bow
21524	205875.61	3557090.538	-0.676	bow
21525	205890.841	3557092.042	-0.667	bow
21526	205906.228	3557093.608	-0.662	bow
21527	205921.681	3557095.588	-0.766	bow
21528	205935.548	3557097.476	-0.815	bow
21529	205950.64	3557097.854	-0.876	bow
21530	205962.531	3557100.147	-1.272	bow
21531	205708.466	3558596.521	-0.393	bow
21532	205719.932	3558599.072	-0.403	bow
21533	205735.265	3558599.346	-0.489	bow
21534	205748.797	3558601.962	-0.677	bow
21535	205635.787	3558638.115	0.246	bow
21536	205621.672	3558636.672	0.242	bow
21537	205611.459	3558636.142	0.121	bow
21538	205600.664	3558634.802	0.174	bow
21539	205589.73	3558633.38	0.149	bow
21540	205581.014	3558632.572	0.075	bow
21541	205569.868	3558631.115	0.419	bow
21542	205560.003	3558630.323	0.443	bow

LA State Plane NAD83 Coordinate Points Exported From AutoDesk Software

Point #	X	Y	Z	Description
21543	205550.534	3558629.226	0.532	bow
21544	205539.657	3558627.567	0.367	bow
21545	205529.034	3558626.06	0.268	bow
21546	205517.84	3558625.336	0.538	bow
21547	205508.736	3558623.834	0.64	bow
21548	204967.573	3558962.325	3.291	ng
21549	204978.865	3558964.079	3.243	ng
21550	204993.231	3558965.84	3.03	ng
21551	205009.021	3558967.785	2.84	ng
21552	205029.508	3558970.565	2.753	ng
21553	205038.963	3558970.856	2.658	ng
21554	205050.4	3558972.569	2.592	ng
21555	205061.267	3558974	2.457	ng
21556	205073.344	3558975.396	2.357	ng
21557	205083.761	3558976.419	2.287	ng
21558	205094.147	3558977.743	2.185	ng
21559	205105.006	3558979.015	2.101	ng
21560	205116.292	3558980.003	2.048	ng
21561	205125.146	3558981.61	1.989	ng
21562	205136.945	3558983.246	1.899	ng
21563	205147.682	3558983.993	1.867	ng
21564	205157.197	3558985.305	1.844	ng
21565	205168.213	3558986.984	1.851	ng
21566	205176.774	3558987.527	1.837	ng
21567	205189.78	3558989.033	1.747	ng
21568	205198.7	3558990.341	1.742	ng
21569	205208.681	3558991.518	1.712	ng
21570	205217.627	3558992.884	1.696	ng
21571	205227.81	3558993.598	1.674	ng
21572	205237.557	3558994.689	1.667	ng
21573	205248.389	3558995.919	1.633	ng
21574	205264.381	3558997.656	1.607	ng
21575	205276.911	3558999.329	1.609	ng
21576	205286.766	3559000.585	1.592	ng
21577	205296.8	3559001.998	1.622	ng
21578	205306.564	3559003.796	1.606	ng
21579	205319.111	3559004.584	1.6	ng
21580	205332.351	3559006.245	1.601	ng
21581	205343.567	3559007.049	1.606	eom
21582	205354.891	3559009.018	1.564	ng
21583	205367.078	3559010.195	1.63	ng
21584	205378.662	3559011.346	1.621	ng
21585	205388.771	3559012.476	1.532	ng
21586	205399.663	3559013.727	1.616	ng
21587	205408.867	3559015.606	1.607	ng
21588	205419.506	3559016.549	1.397	ng
21589	205430.016	3559017.789	1.625	ng
21590	205442.457	3559019.1	1.681	ng
21591	205780.543	3559108.616	-0.007	bow
21592	205768.695	3559106.819	0.041	bow
21593	205759.704	3559107.077	0.023	bow

LA State Plane NAD83 Coordinate Points Exported From AutoDesk Software

Point #	X	Y	Z	Description
21594	205748.245	3559105.584	-0.035	bow
21595	205741.03	3559103.412	0.079	bow
21596	205732.195	3559103.203	0.228	bow
21597	205724.045	3559101.997	-0.06	bow
21598	205716.939	3559100.277	-0.235	bow
21599	205708.958	3559100.229	-0.248	bow
21600	205701.372	3559099.685	-0.202	bow
21601	205690.334	3559098.653	0.1	bow
21602	205677.717	3559096.139	0.068	bow
21603	205669.898	3559095.804	0.161	bow
21604	205662.575	3559094.395	0.497	bow
21605	205655.256	3559093.809	0.41	eom
21606	205643.755	3559092.552	0.208	ng
21607	205634.074	3559091.56	0.449	ng
21608	205622.977	3559090.201	0.62	ng
21609	205614.215	3559089.617	0.612	ng
21610	205605.903	3559088.735	0.613	ng
21611	205597.939	3559087.215	0.81	ng
21612	205588.604	3559085.882	0.873	ng
21613	205579.715	3559084.944	0.949	ng
21614	205568.272	3559083.382	1.003	ng
21615	205560.342	3559082.35	1.031	ng
21616	205553.099	3559081.355	1.105	ng
21617	205543.015	3559080.772	1.199	ng
21618	205533.324	3559078.915	1.228	ng
21619	205521.702	3559077.416	1.413	ng
21620	205508.245	3559076.399	1.346	ng
21621	205496.038	3559074.736	1.381	ng
21622	205485.812	3559073.466	1.504	ng
21623	205475.254	3559072.109	1.665	ng
21624	205461.346	3559071.161	1.663	ng
21625	205449.973	3559070.061	1.615	ng
21626	205439.319	3559068.849	1.59	ng
21627	205430.225	3559066.629	1.599	ng
21628	205418.758	3559065.645	1.547	ng
21629	205409.243	3559064.318	1.531	ng
21630	205399.562	3559063.525	1.55	ng
21631	205389.504	3559061.937	1.438	ng
21632	205373.452	3559060.224	1.52	ng
21633	205362.549	3559059.2	1.532	ng
21634	205352.34	3559058.606	1.517	ng
21635	205338.41	3559057.518	1.656	ng
21636	205325.673	3559054.67	1.592	ng
21637	205315.769	3559053.37	1.582	ng
21638	205304.051	3559052.296	1.601	ng
21639	205290.182	3559050.732	1.646	ng
21640	205281.081	3559049.652	1.667	ng
21641	205269.211	3559048.402	1.606	ng
21642	205259.543	3559047.216	1.588	ng
21643	205248.121	3559045.739	1.543	ng
21644	205238.659	3559044.309	1.62	ng

LA State Plane NAD83 Coordinate Points Exported From AutoDesk Software

Point #	X	Y	Z	Description
21645	205227.799	3559043.74	1.598	ng
21646	205218.257	3559042.505	1.687	ng
21647	205209.371	3559041.514	1.669	ng
21648	205198.702	3559039.501	1.71	ng
21649	205186.135	3559038.618	1.708	eom
21650	205178.092	3559037.121	1.756	ng
21651	205168.846	3559036.235	5	ng
21652	205160.437	3559035.549	1.812	ng
21653	205151.91	3559034.716	1.821	ng
21654	205144.37	3559033.509	1.845	ng
21655	205135.005	3559032.179	1.906	ng
21656	205125.496	3559031.633	1.955	ng
21657	205115.696	3559030.982	2.012	ng
21658	205107.591	3559029.241	2.076	ng
21659	205100.554	3559027.665	2.071	ng
21660	205092.903	3559027.651	2.113	ng
21661	206430.281	3554358.253	4.202	ck 310
21662	206430.024	3554358.266	4.213	ck 310
21663	205398.536	3561066.622	0.417	bow
21664	205404.999	3561067.81	0.271	bow
21665	205417.235	3561068.219	0.485	bow
21666	205423.097	3561069.036	0.65	bow
21667	205430.769	3561069.495	0.923	bow
21668	205437.077	3561070.665	0.874	bow
21669	205443.666	3561071.298	0.778	bow
21670	205449.286	3561071.973	0.497	bow
21671	205456.596	3561072.595	0.421	bow
21672	205462.844	3561073.525	0.417	bow
21673	205469.207	3561074.574	0.408	bow
21674	205475.852	3561074.866	0.382	bow
21675	205482.696	3561076.041	0.371	bow
21676	205490.547	3561077.276	0.377	bow
21677	205496.921	3561077.952	0.393	bow
21678	205504.92	3561077.331	0.422	bow
21679	205513.251	3561078.856	0.387	bow
21680	205520.902	3561079.583	0.405	bow
21681	205526.254	3561030.233	0.219	bow
21682	205519.665	3561028.683	0.235	bow
21683	205509.7	3561028.352	0.235	bow
21684	205498.231	3561027.286	0.294	bow
21685	205487.643	3561026.053	0.364	bow
21686	205478.323	3561025.033	0.313	bow
21687	205470.524	3561024.033	0.331	bow
21688	205460.427	3561022.956	0.271	bow
21689	205451.874	3561022.004	0.18	bow
21690	205444.284	3561021.348	0.205	bow
21691	205437.376	3561020.087	0.289	bow
21692	205429.977	3561018.928	0.306	bow
21693	205422.529	3561018.506	0.446	bow
21694	205414.358	3561017.448	0.597	bow
21695	205403.347	3561016.656	0.678	bow

LA State Plane NAD83 Coordinate Points Exported From AutoDesk Software

Point #	X	Y	Z	Description
21696	205397.995	3561016.051	0.627	bow
21697	205430.142	3560919.49	0.577	bow
21698	205423.191	3560918.389	0.428	bow
21699	205413.182	3560916.745	0.466	bow
21700	205402.618	3560915.941	0.66	bow
21701	205392.5	3560914.779	0.681	bow
21702	205382.808	3560913.395	0.54	bow
21703	205375.478	3560913.152	0.354	eom
21704	205365.188	3560913.349	0.179	ng
21705	205355.952	3560910.642	0.182	ng
21706	205342.157	3560909.099	0.157	ng
21707	205333.113	3560908.3	0.223	ng
21708	205322.89	3560906.729	0.231	ng
21709	205311.92	3560905.365	0.268	ng
21710	205301.037	3560903.547	0.303	ng
21711	205290.786	3560903.465	0.244	ng
21712	205279.254	3560902.686	0.239	ng
21713	205267.865	3560901.302	0.244	ng
21714	205256.82	3560899.622	0.246	ng
21715	205244.775	3560898.225	0.257	ng
21716	205233.737	3560897.479	0.301	ng
21717	205223.214	3560896.367	0.284	ng
21718	205212.095	3560895.167	0.245	ng
21719	205202.58	3560893.926	0.211	ng
21720	205189.961	3560892.096	0.238	ng
21721	205178.009	3560890.935	0.148	ng
21722	205168.058	3560889.673	0.101	ng
21723	205158.562	3560889.306	0.173	ng
21724	205146.686	3560887.713	0.187	ng
21725	205133.345	3560886.153	0.078	ng
21726	205122.778	3560884.987	0.071	ng
21727	205110.237	3560883.567	0.053	ng
21728	205100.798	3560882.19	0.068	ng
21729	205090.11	3560881.338	0.388	ng
21730	205078.84	3560880.67	0.483	ng
21731	205067.79	3560879.404	0.538	ng
21732	205056.356	3560876.931	0.566	ng
21733	205046.989	3560877.286	0.532	eom
21734	205038.223	3560876.216	0.944	bow
21735	205031.035	3560875.342	1.241	bow
21736	205024.419	3560874.856	1.477	bow
21737	205019.317	3560874.628	1.704	eom
21738	205017.217	3560873.979	1.493	ng
21739	205006.452	3560872.915	1.384	ng
21740	204995.97	3560871.493	1.321	ng
21741	204986.885	3560870.259	1.337	ng
21742	204974.188	3560869.409	1.372	ng
21743	204961.16	3560867.594	1.38	ng
21744	204968.432	3560919.152	1.407	eom
21745	204977.535	3560920.091	1.537	bow
21746	204985.898	3560920.788	1.468	bow

LA State Plane NAD83 Coordinate Points Exported From AutoDesk Software

Point #	X	Y	Z	Description
21747	204995.043	3560921.559	1.481	bow
21748	205001.594	3560922.232	1.369	bow
21749	205004.606	3560922.92	1.42	eom
21750	204947.829	3560865.86	1.345	ng
21751	204935.57	3560864.418	1.343	ng
21752	204924.603	3560863.703	1.248	ng
21753	204911.611	3560862.488	1.216	ng
21754	204899.734	3560860.912	1.164	ng
21755	204887.591	3560859.704	1.229	ng
21756	204876.732	3560858.257	1.264	ng
21757	204865.196	3560856.895	1.288	ng
21758	204852.934	3560855.928	1.289	ng
21759	205390.93	3561014.641	1.323	bow
21760	205391.251	3560965.224	1.228	bow
21761	205385.521	3560964.634	1.234	bow
21762	205402.111	3560966.194	1.229	bow
21763	205410.321	3560967.332	0.951	bow
21764	205421.405	3560968.059	0.75	bow
21765	205431.09	3560969.985	0.426	bow
21766	205440.329	3560970.247	0.23	bow
21767	205449.491	3560970.914	-0.119	bow
21768	205456.968	3560972.44	0.405	bow
21769	205465.455	3560973.07	1.089	bow
21770	205472.474	3560974.024	1.092	bow
21771	205478.778	3560974.636	1.033	bow
21772	205488.031	3560975.896	1.551	bow
21773	205496.304	3560976.203	1.862	bow
21774	205503.393	3560977.602	1.565	bow
21775	205511.446	3560978.465	0.621	bow
21776	205518.938	3560978.335	0.507	bow
21777	205527.328	3560979.831	0.58	bow
21778	205533.054	3560929.811	0.672	bow
21779	205524.406	3560929.25	0.729	bow
21780	205515.85	3560928.706	0.704	bow
21781	205506.987	3560927.044	1.683	bow
21782	205496.608	3560926.067	1.79	bow
21783	205486.621	3560925.115	1.8	bow
21784	205477.065	3560924.277	1.498	bow
21785	205466.91	3560923.123	1.254	bow
21786	205459.937	3560922.228	1.263	bow
21787	205455.029	3560921.845	1.432	bow
21788	205449.965	3560921.196	1.513	bow
21789	205438.806	3560920.15	1.44	bow
21790	204842.485	3560854.644	1.482	ng
21791	204831.196	3560853.363	1.738	ng
21792	204819.993	3560852.372	1.907	ng
21793	204807.249	3560850.73	2.074	ng
21794	204795.941	3560849.314	2.177	ng
21795	204784.539	3560848.154	2.329	ng
21796	204769.898	3560846.328	2.585	ng
21797	204754.228	3560844.653	2.928	ng

LA State Plane NAD83 Coordinate Points Exported From AutoDesk Software

Point #	X	Y	Z	Description
21798	204740.819	3560843.422	3.061	ng
21799	204728.314	3560841.479	3.282	ng
21800	204715.536	3560840.084	3.481	ng
21801	204700.765	3560838.557	3.825	ng
21802	204688.879	3560836.191	3.849	ng
21803	204677.762	3560836.009	3.934	ng
21804	204682.055	3560786.36	3.575	ng
21805	204692.847	3560787.275	3.867	ng
21806	204702.895	3560788.399	3.954	ng
21807	204711.191	3560789.155	3.942	ng
21808	204722.304	3560790.441	3.648	ng
21809	204732.337	3560792.056	3.352	ng
21810	204743.005	3560792.792	3.016	ng
21811	204753.866	3560794.21	2.71	ng
21812	204765.187	3560794.937	2.62	ng
21813	204777.133	3560796.75	2.512	ng
21814	204786.705	3560798.109	2.476	ng
21815	204797.185	3560799.283	2.344	ng
21816	204808.089	3560800.89	2.188	ng
21817	204817.892	3560801.155	2.083	ng
21818	204827.735	3560801.92	2.113	eom
21819	204836.85	3560803.559	2.049	ng
21820	204846.816	3560803.754	2.098	ng
21821	204855.544	3560805.374	2.053	ng
21822	204865.426	3560807.224	1.955	ng
21823	204874.388	3560807.393	1.804	ng
21824	204884.437	3560809.051	1.798	ng
21825	204895.908	3560809.425	1.82	ng
21826	204907.664	3560811.16	1.805	ng
21827	204927.935	3560813.832	1.844	ng
21828	204938.834	3560814.569	1.933	ng
21829	204950.841	3560816.142	1.884	ng
21830	204962.748	3560817.884	1.88	ng
21831	204973.649	3560819.048	1.904	ng
21832	204986.478	3560820.278	1.658	ng
21833	204997.817	3560821.73	1.449	ng
21834	205011.115	3560822.542	1.572	ng
21835	205022.124	3560824.293	1.315	ng
21836	205032.518	3560824.978	0.669	ng
21837	205036.61	3560825.925	0.632	eom
21838	205040.473	3560826.126	0.538	bow
21839	205048.787	3560827.021	0.576	bow
21840	205059.127	3560827.977	0.563	bow
21841	205068.028	3560829.264	0.424	bow
21842	205076.766	3560830.17	0.541	eom
21843	205085.483	3560831.359	0.89	ng
21844	205095.309	3560832.636	1.144	ng
21845	205106.5	3560833.159	1.309	ng
21846	205117.698	3560834.331	1.46	ng
21847	205129.006	3560835.638	1.51	ng
21848	205141.645	3560836.728	1.5	ng

LA State Plane NAD83 Coordinate Points Exported From AutoDesk Software

Point #	X	Y	Z	Description
21849	205154.46	3560838.897	1.457	ng
21850	205167.229	3560840.826	1.385	ng
21851	205179.188	3560841.085	1.247	ng
21852	205190.446	3560842.776	1.226	ng
21853	205202.074	3560844.056	1.236	ng
21854	205212.837	3560845.137	1.096	ng
21855	205225.964	3560846.348	1.109	ng
21856	205239.689	3560847.677	1.139	ng
21857	205252.855	3560849.493	1.108	ng
21858	205266.423	3560851.086	1.19	ng
21859	205279.351	3560852.523	1.247	ng
21860	205293.188	3560854.144	1.225	ng
21861	205307.127	3560855.365	1.197	ng
21862	205320.781	3560856.495	1.09	ng
21863	205334.081	3560858.589	1.234	ng
21864	205345.167	3560859.467	1.063	ng
21865	205355.084	3560860.753	0.913	ng
21866	205366.947	3560861.503	0.634	eom
21867	205375.287	3560863.007	0.372	bow
21868	205386.208	3560864.642	0.468	bow
21869	205399.146	3560865.486	0.545	bow
21870	205410.144	3560867.05	0.594	bow
21871	205420.804	3560868.378	0.537	bow
21872	205432.009	3560869.036	0.333	bow
21873	205440.153	3560869.908	0.031	bow
21874	205450.053	3560871.345	-0.046	bow
21875	205461.331	3560872.06	0.203	bow
21876	205470.767	3560873.378	0.229	bow
21877	205481.725	3560874.825	0.105	bow
21878	205493.21	3560875.879	0.194	bow
21879	205506.235	3560877.303	0.256	bow
21880	205518.221	3560878.684	0.236	bow
21881	205531.731	3560880.231	0.208	bow
21882	205549.424	3560881.997	0.262	bow
21883	205562.253	3560883.705	0.343	bow
21884	205564.079	3560832.896	0.21	bow
21885	205551.722	3560831.898	0.36	bow
21886	205540.187	3560831.121	0.263	bow
21887	205527.553	3560829.484	0.251	bow
21888	205514.514	3560827.487	0.323	bow
21889	205501.333	3560826.004	0.288	bow
21890	205490.767	3560825.404	0.237	bow
21891	205479.061	3560823.991	0.124	bow
21892	205469.322	3560823.058	0.07	bow
21893	205458.833	3560821.709	0.063	bow
21894	205444.962	3560820.372	0.005	bow
21895	205434.878	3560819.025	0.213	bow
21896	205422.929	3560817.719	0.455	bow
21897	205412.96	3560817.021	0.649	bow
21898	205402.792	3560815.716	0.499	bow
21899	205391.359	3560813.923	0.456	bow

LA State Plane NAD83 Coordinate Points Exported From AutoDesk Software

Point #	X	Y	Z	Description
21900	205379.276	3560813.321	0.465	bow
21901	205366.518	3560811.603	0.466	bow
21902	205353.614	3560810.256	0.481	bow
21903	205340.859	3560808.526	0.426	bow
21904	205332.165	3560807.974	0.601	eom
21905	205320.098	3560806.386	0.786	ng
21906	205307.176	3560805.176	0.879	ng
21907	205293.628	3560803.681	0.837	ng
21908	205279.939	3560802.265	0.863	ng
21909	205267.538	3560800.603	0.779	ng
21910	205255.026	3560799.503	0.751	ng
21911	205242.111	3560798.052	0.835	ng
21912	205227.491	3560796.692	0.835	ng
21913	205214.397	3560795.016	0.893	ng
21914	205199.824	3560793.437	0.927	ng
21915	205186.661	3560791.683	0.922	ng
21916	205170.984	3560790.024	1.029	ng
21917	205156.379	3560788.677	1.149	ng
21918	205141.317	3560786.821	1.134	ng
21919	205126.939	3560785.024	0.87	ng
21920	205113.96	3560783.496	0.824	eom
21921	205107.841	3560783.272	0.494	bow
21922	205097.023	3560781.994	0.402	bow
21923	205087.536	3560780.677	0.448	bow
21924	205079.825	3560780.381	0.591	eom
21925	205075.094	3560779.307	0.601	ng
21926	205065.097	3560778.467	0.573	ng
21927	205056.982	3560777.326	0.356	ng
21928	205049.692	3560776.714	0.447	ng
21929	205039.273	3560775.971	0.649	ng
21930	205030.197	3560774.785	1.093	ng
21931	205016.242	3560773.147	1.588	ng
21932	205000.801	3560771.127	1.648	ng
21933	204988.212	3560770.203	1.61	ng
21934	204972.304	3560768.301	1.549	ng
21935	204960.715	3560767.266	1.864	ng
21936	204945.544	3560765.009	2.074	ng
21937	204932.745	3560763.937	2.116	ng
21938	204918.248	3560762.267	2.185	ng
21939	204904.725	3560760.765	2.024	ng
21940	204891.856	3560759.68	2.094	ng
21941	204878.561	3560757.683	1.997	ng
21942	204866.906	3560756.707	1.97	ng
21943	204854.544	3560755.46	1.953	ng
21944	204841.172	3560753.854	1.916	ng
21945	204830.294	3560752.929	1.919	ng
21946	204818.869	3560751.457	2.261	eom
21947	204807.239	3560750.251	2.525	ng
21948	204794.622	3560748.544	2.662	ng
21949	204782.862	3560747.481	2.77	ng
21950	204770.857	3560746.039	2.917	ng

LA State Plane NAD83 Coordinate Points Exported From AutoDesk Software

Point #	X	Y	Z	Description
21951	204760.084	3560744.873	3.033	ng
21952	204747.769	3560743.515	3.249	ng
21953	204735.605	3560742.304	3.423	ng
21954	204722.962	3560740.743	3.44	ng
21955	204712.469	3560739.655	3.532	ng
21956	204702.128	3560738.734	3.753	ng
21957	204689.384	3560737.409	4	ng
21958	204677.598	3560736.007	4.191	ng
21959	204681.527	3560686.062	3.746	ng
21960	204692.134	3560687.218	3.927	ng
21961	204704.012	3560688.527	3.808	ng
21962	204714.383	3560689.843	3.649	ng
21963	204725.831	3560690.963	3.482	ng
21964	204737.279	3560692.027	3.274	ng
21965	204748.695	3560693.387	3.164	ng
21966	204761.191	3560694.659	2.998	ng
21967	204773.768	3560696.314	2.86	ng
21968	204784.282	3560697.491	2.771	ng
21969	204797.603	3560698.557	2.728	ng
21970	204811.242	3560699.954	2.641	ng
21971	204822.651	3560701.562	2.459	ng
21972	204834.539	3560702.745	2.172	eom
21973	204846.989	3560703.795	1.954	ng
21974	204865.118	3560705.945	1.995	ng
21975	204883.613	3560708.21	1.946	ng
21976	204897.926	3560709.17	1.736	ng
21977	204915.039	3560711.316	1.835	ng
21978	204928.235	3560713.481	1.78	ng
21979	204941.519	3560714.868	1.848	ng
21980	204954.812	3560716.052	1.846	ng
21981	204967.907	3560717.635	1.916	ng
21982	204980.943	3560717.527	1.915	ng
21983	204995.135	3560719.963	1.97	ng
21984	205007.189	3560721.537	1.73	ng
21985	205019.109	3560722.112	1.368	ng
21986	205031.861	3560723.882	0.683	ng
21987	205041.45	3560725.388	0.183	ng
21988	205050.694	3560726.469	0.402	ng
21989	205060.374	3560726.964	0.757	ng
21990	205069.358	3560727.35	0.964	ng
21991	205078.886	3560728.815	1.188	ng
21992	205093.972	3560731.215	1.105	ng
21993	205105.504	3560733.196	0.922	ng
21994	205116.747	3560733.494	0.721	ng
21995	205125.238	3560735.366	0.647	eom
21996	205136.424	3560735.527	0.536	bow
21997	205145.386	3560737.162	0.415	bow
21998	205155.859	3560737.65	0.466	bow
21999	205166.317	3560740.001	0.596	eom
22000	205179.3	3560740.588	0.732	ng
22001	205194.434	3560742.261	0.754	ng

LA State Plane NAD83 Coordinate Points Exported From AutoDesk Software

Point #	X	Y	Z	Description
22002	205207.822	3560743.605	0.653	eom
22003	205217.702	3560744.938	0.535	bow
22004	205229.286	3560746.042	0.511	bow
22005	205239.439	3560747.188	0.659	bow
22006	205250.322	3560748.069	0.586	bow
22007	205523.381	3560728.192	0.501	bow
22008	205507.357	3560726.533	0.476	bow
22009	205494.764	3560724.876	0.511	bow
22010	205483.551	3560723.913	0.572	bow
22011	205469.401	3560721.986	0.504	bow
22012	205454.959	3560720.684	0.42	bow
22013	205441.759	3560719.104	0.548	bow
22014	205429.627	3560717.616	0.571	bow
22015	205417.038	3560716.443	0.451	bow
22016	205401.757	3560714.684	0.354	bow
22017	205385.275	3560713.114	0.454	bow
22018	205373.33	3560711.701	0.571	bow
22019	205359.509	3560710.195	0.614	bow
22020	205346.224	3560708.981	0.396	bow
22021	205330.486	3560706.968	-0.21	bow
22022	205316.757	3560705.328	-0.231	bow
22023	205303.316	3560703.815	0.163	bow
22024	205288.606	3560702.23	0.241	bow
22025	205274.097	3560700.51	0.243	bow
22026	205260.19	3560699.483	0.201	bow
22027	205246.175	3560697.933	0.281	bow
22028	205231.524	3560696.104	0.269	bow
22029	205219.392	3560694.765	0.27	bow
22030	205204.623	3560693.002	0.232	bow
22031	205189.857	3560691.878	0.23	eom
22032	205176.111	3560689.884	0.196	ng
22033	205162.149	3560688.69	0.255	ng
22034	205147.548	3560686.903	0.222	ng
22035	205133.766	3560684.94	0.25	ng
22036	205117.764	3560683.427	0.277	ng
22037	205104.417	3560682.273	0.283	ng
22038	205263.904	3560749.981	0.223	bow
22039	205276.72	3560750.778	0.204	bow
22040	205288.386	3560752.153	0.634	bow
22041	205299.585	3560753.564	0.658	bow
22042	205310.822	3560755.2	0.327	bow
22043	205323.385	3560756.665	0.03	bow
22044	205338.384	3560758.518	0.034	bow
22045	205352.108	3560759.175	0.36	bow
22046	205363.64	3560760.89	0.266	bow
22047	205375.985	3560762.316	0.268	bow
22048	205388.072	3560762.869	0.345	bow
22049	205400.777	3560764.703	0.336	bow
22050	205412.171	3560766.048	0.375	bow
22051	205423.853	3560767.355	0.498	bow
22052	205435.075	3560767.905	0.574	bow

LA State Plane NAD83 Coordinate Points Exported From AutoDesk Software

Point #	X	Y	Z	Description
22053	205444.092	3560769.66	0.458	bow
22054	205455.026	3560770.471	0.447	bow
22055	205466.456	3560772.167	0.491	bow
22056	205477.515	3560772.807	0.444	bow
22057	205488.153	3560774.521	0.525	bow
22058	205500.333	3560775.778	0.499	bow
22059	205513.998	3560776.932	0.504	bow
22060	205526.932	3560778.594	0.549	bow
22061	205537.15	3560779.413	0.666	bow
22062	205550.715	3560781.504	0.547	bow
22063	205563.337	3560783.618	0.776	bow
22064	205576.966	3560784.143	0.964	bow
22065	205577.622	3560734.524	1.347	bow
22066	205563.339	3560732.774	1.882	bow
22067	205548.824	3560731.321	1.288	bow
22068	205535.932	3560729.632	1.071	bow
22069	205091.52	3560681.074	0.892	ng
22070	205078.69	3560679.125	0.741	ng
22071	205069.053	3560678.214	1.022	ng
22072	205053.711	3560676.862	1.387	ng
22073	205037.293	3560675.194	1.66	ng
22074	205021.378	3560673.075	1.626	ng
22075	205007.149	3560671.694	1.83	ng
22076	204991.01	3560670.044	1.751	ng
22077	204976.179	3560667.971	1.718	ng
22078	204961.553	3560666.681	1.781	ng
22079	204948.253	3560664.922	1.781	ng
22080	204933.588	3560663.343	1.831	ng
22081	204916.876	3560661.256	1.833	ng
22082	204901.029	3560659.483	1.748	ng
22083	204885.451	3560657.956	1.79	ng
22084	204871.184	3560657.001	1.996	eom
22085	204856.582	3560654.982	2.21	ng
22086	204843.535	3560653.508	2.458	ng
22087	204831.046	3560652.111	2.486	ng
22088	204817.585	3560650.467	2.53	ng
22089	204805.486	3560649.429	2.688	ng
22090	204790.465	3560647.769	2.768	ng
22091	204777.678	3560646.182	2.942	ng
22092	204766.671	3560645.337	3.075	ng
22093	204751.815	3560643.275	3.307	ng
22094	204740.09	3560642.278	3.486	ng
22095	204728.544	3560640.961	3.32	ng
22096	204718.215	3560639.966	3.599	ng
22097	204703.667	3560638.21	3.573	ng
22098	204692.096	3560636.674	3.746	ng
22099	204680.913	3560635.237	3.957	ng
22100	204689.34	3560586.095	4.198	ng
22101	204701.548	3560587.333	4.108	ng
22102	204715.048	3560589.065	3.958	ng
22103	204727.257	3560590.354	3.874	ng

LA State Plane NAD83 Coordinate Points Exported From AutoDesk Software

Point #	X	Y	Z	Description
22104	204739.414	3560591.771	3.64	ng
22105	204751.921	3560593.153	3.483	ng
22106	204762.792	3560594.187	3.225	ng
22107	204774.295	3560595.221	3.034	ng
22108	204785.157	3560596.769	2.911	ng
22109	204796.616	3560598.421	2.851	ng
22110	204808.999	3560599.418	2.663	ng
22111	204820.567	3560600.677	2.551	ng
22112	204833.928	3560601.925	2.261	ng
22113	204845.439	3560603.318	1.969	eom
22114	204857.475	3560604.893	1.724	ng
22115	204871.298	3560606.248	1.697	ng
22116	204883.853	3560607.573	1.707	ng
22117	204895.764	3560609.132	1.668	ng
22118	204904.823	3560610.126	1.612	ng
22119	204918.851	3560611.137	1.71	ng
22120	204934.398	3560613.32	1.692	ng
22121	204948.943	3560614.619	1.721	ng
22122	204962.24	3560616.673	1.751	ng
22123	204976.093	3560617.957	1.7	ng
22124	204989.959	3560619.282	1.689	ng
22125	205003.149	3560620.899	1.648	ng
22126	205014.813	3560622.117	1.666	ng
22127	205029.475	3560623.498	1.816	ng
22128	205045.071	3560625.322	1.933	ng
22129	205058.99	3560626.803	1.954	ng
22130	205069.834	3560628.536	2.363	ng
22131	205081.547	3560629.279	2.466	ng
22132	205092.813	3560630.903	2.123	ng
22133	205104.626	3560631.571	1.684	ng
22134	205117.773	3560633.529	1.101	ng
22135	205129.648	3560634.52	0.605	ng
22136	205140.442	3560636.097	0.662	ng
22137	205150.431	3560636.798	1.025	ng
22138	205162.037	3560637.994	1.247	ng
22139	205173.233	3560639.65	0.749	ng
22140	205186.141	3560640.965	0.689	ng
22141	205198.071	3560642.196	0.621	ng
22142	205209.986	3560644.028	0.463	eom
22143	205220.265	3560644.646	0.473	bow
22144	205234.478	3560646.334	0.491	bow
22145	205248.08	3560648	0.599	bow
22146	205263.015	3560649.574	0.524	bow
22147	205277.753	3560651.237	0.495	bow
22148	205291.568	3560652.641	0.479	bow
22149	205304.374	3560653.969	0.567	bow
22150	205317.846	3560655.353	0.45	bow
22151	205330.476	3560656.72	0.291	bow
22152	205343.518	3560657.823	0.295	bow
22153	205358.392	3560660.217	0.301	bow
22154	205370.019	3560661.159	0.37	bow

LA State Plane NAD83 Coordinate Points Exported From AutoDesk Software

Point #	X	Y	Z	Description
22155	205382.934	3560662.564	0.249	bow
22156	205395.361	3560663.746	0.02	bow
22157	205406.36	3560664.737	0.158	bow
22158	205419.483	3560666.631	0.08	bow
22159	205431.725	3560667.945	0.078	bow
22160	205444.395	3560669.295	-0.068	bow
22161	205459.187	3560671.117	-0.313	bow
22162	205472.371	3560672.256	-0.118	bow
22163	205484.065	3560673.712	0.008	bow
22164	205497.368	3560674.889	0.116	bow
22165	205510.231	3560676.481	0.118	bow
22166	205524.516	3560677.933	0.189	bow
22167	205538.667	3560679.888	0.257	bow
22168	205553.243	3560681.07	0.269	bow
22169	205565.302	3560682.334	0.177	bow
22170	205578.235	3560683.868	0.138	bow
22171	205591.021	3560685.619	0.126	bow
22172	205605.637	3560636.736	0.031	bow
22173	205591.262	3560634.206	0.09	bow
22174	205577.82	3560632.754	0.088	bow
22175	205566.876	3560631.872	0.075	bow
22176	205555.335	3560631.201	0.137	bow
22177	205542.899	3560629.063	0.135	bow
22178	205530.424	3560628.477	0.077	bow
22179	205516.482	3560626.144	0.011	bow
22180	205504.443	3560625.27	-0.055	bow
22181	205488.349	3560623.819	-0.211	bow
22182	205477.378	3560622.106	-0.606	bow
22183	205467.295	3560621.607	-0.853	bow
22184	205457.492	3560619.343	-0.503	bow
22185	205440.592	3560618.715	-0.066	bow
22186	205430.752	3560617.748	-0.074	bow
22187	205421.705	3560616.011	-0.005	bow
22188	205412.577	3560615.531	0.143	bow
22189	205399.241	3560613.496	0.273	bow
22190	205388.357	3560612.651	0.246	bow
22191	205375.238	3560611.116	0.188	bow
22192	205366.289	3560609.698	0.257	bow
22193	205354.392	3560608.878	0.406	bow
22194	205342.581	3560608.618	0.429	bow
22195	205332.029	3560608.576	0.458	bow
22196	205324.433	3560604.659	0.407	bow
22197	205312.222	3560604.672	0.42	bow
22198	205298.969	3560602.167	0.51	bow
22199	205287.352	3560601.392	0.579	bow
22200	205276.088	3560600.298	0.523	bow
22201	205266.158	3560599.206	0.494	bow
22202	205255.752	3560597.808	0.489	150+00
22203	205247.181	3560596.781	0.51	150+00
22204	205234.983	3560595.609	0.502	150+00
22205	205222.351	3560594.044	0.443	150+00

LA State Plane NAD83 Coordinate Points Exported From AutoDesk Software

Point #	X	Y	Z	Description
22206	205212.273	3560593.104	0.488	150+00
22207	205200.524	3560592.192	0.502	150+00
22208	205189.071	3560590.561	0.466	150+00
22209	205176.017	3560588.6	0.479	eom
22210	205168.47	3560587.796	0.523	ng
22211	205155.533	3560586.661	1.019	ng
22212	205141.509	3560585.582	1.535	ng
22213	205129.178	3560583.923	2.161	ng
22214	205121.716	3560583.367	2.774	ng
22215	205117.804	3560582.345	2.438	ng
22216	205104.617	3560580.778	2.468	ng
22217	205091.23	3560580.317	2.242	ng
22218	205080.56	3560579.229	2.1	ng
22219	205071.355	3560576.943	2.026	ng
22220	205059.314	3560576.233	1.945	ng
22221	205047.425	3560575.529	1.99	ng
22222	205035.609	3560573.976	1.906	ng
22223	205023.76	3560571.645	1.823	ng
22224	205011.412	3560571.211	1.771	ng
22225	204999.143	3560569.325	1.785	ng
22226	204985.578	3560568.094	1.781	ng
22227	204971.156	3560565.856	1.789	ng
22228	204957.073	3560565.178	1.803	ng
22229	204942.626	3560563.762	1.851	ng
22230	204928.788	3560562.251	1.813	ng
22231	204914.692	3560559.962	1.72	ng
22232	204902.068	3560558.794	1.722	ng
22233	204889.337	3560557.768	1.731	ng
22234	204876.064	3560556.047	1.823	ng
22235	204862.367	3560554.995	1.745	150+00
22236	204851.939	3560553.719	1.737	150+00
22237	204840.142	3560552.185	1.77	150+00
22238	204830.68	3560551.625	1.944	eom
22239	204817.964	3560549.777	2.149	ng
22240	204806.15	3560548.371	2.323	ng
22241	204795.306	3560547.711	2.639	ng
22242	204783.727	3560545.566	3.003	ng
22243	204768.195	3560544.628	3.321	ng
22244	204756.616	3560542.935	3.449	ng
22245	204743.503	3560541.595	3.687	ng
22246	204732.15	3560540.385	3.79	ng
22247	204718.696	3560538.722	3.968	ng
22248	204711.26	3560538.523	4.04	ng
22249	204697.646	3560536.241	4.144	ng
22250	204701.48	3560487.127	4.059	ng
22251	204710.363	3560488.073	3.993	ng
22252	204721.361	3560489.302	3.934	ng
22253	204732.402	3560490.823	3.824	ng
22254	204742.2	3560490.907	3.677	ng
22255	204755.033	3560492.169	3.483	ng
22256	204767.224	3560493.348	3.335	ng

LA State Plane NAD83 Coordinate Points Exported From AutoDesk Software

Point #	X	Y	Z	Description
22257	204779.933	3560495.21	3.052	ng
22258	204792.116	3560497.144	2.817	ng
22259	204803.405	3560498.114	2.67	ng
22260	204815.476	3560499.091	2.519	ng
22261	204826.136	3560500.267	2.408	ng
22262	204836.239	3560500.856	2.217	ng
22263	204847.965	3560501.567	2.043	eom
22264	204856.387	3560503.201	1.825	ng
22265	204865.837	3560504.569	1.745	ng
22266	204875.183	3560505.79	1.791	ng
22267	204885.593	3560507.084	1.721	ng
22268	204897.719	3560508.55	1.771	ng
22269	204907.465	3560509.045	1.764	ng
22270	204921.645	3560510.927	1.877	ng
22271	204932.669	3560512.484	1.744	ng
22272	204944.726	3560513.858	1.847	ng
22273	204956.433	3560515.175	1.795	ng
22274	204969.456	3560515.8	1.773	ng
22275	204983.598	3560517.169	1.829	ng
22276	204996.196	3560518.778	1.73	ng
22277	205009.26	3560520.807	1.848	ng
22278	205022.464	3560522.184	1.842	ng
22279	205036.169	3560522.892	1.839	ng
22280	205046.98	3560525.126	1.841	ng
22281	205061.829	3560526.287	1.93	ng
22282	205075.234	3560528.633	2.109	ng
22283	205088.26	3560529.337	2.377	ng
22284	205100.817	3560530.594	2.473	ng
22285	205113.483	3560531.363	2.377	ng
22286	205125.648	3560533.567	2.295	ng
22287	205133.152	3560535.185	2.817	ng
22288	205141.327	3560534.855	2.151	ng
22289	205151.138	3560536.045	1.663	ng
22290	205162.641	3560538.784	1.317	ng
22291	205174.264	3560538.337	1.045	ng
22292	205191.141	3560540.402	0.396	eom
22293	205203.441	3560541.777	0.406	bow
22294	205216.409	3560543.273	0.404	bow
22295	205227.238	3560544.341	0.445	bow
22296	205239.032	3560546.093	0.274	bow
22297	205250.103	3560547.25	0.359	bow
22298	205259.52	3560548.308	0.353	bow
22299	205269.317	3560549.138	0.326	bow
22300	205282.076	3560550.622	0.358	bow
22301	205292.36	3560551.607	0.336	bow
22302	205303.138	3560553.101	0.321	bow
22303	205314.112	3560554.294	0.291	bow
22304	205325.669	3560555.241	0.276	bow
22305	205336.93	3560556.442	0.294	bow
22306	205348.23	3560557.795	0.275	bow
22307	205361.109	3560559.055	0.284	bow

LA State Plane NAD83 Coordinate Points Exported From AutoDesk Software

Point #	X	Y	Z	Description
22308	205373.104	3560560.857	0.276	bow
22309	205384.48	3560562.188	0.254	bow
22310	205395.486	3560562.731	0.174	bow
22311	205407.532	3560564.375	0.092	bow
22312	205419.344	3560565.681	0.043	bow
22313	205429.913	3560567.108	-0.036	bow
22314	205441.732	3560567.991	-0.107	bow
22315	205453.126	3560569.833	-0.281	bow
22316	205466.587	3560570.92	-0.768	bow
22317	205474.028	3560571.049	-1.084	bow
22318	205483.812	3560573.283	-0.918	bow
22319	205494.43	3560573.864	-0.301	bow
22320	205505.578	3560575.357	-0.185	bow
22321	205516.357	3560576.17	-0.06	bow
22322	205527.062	3560577.868	0.033	bow
22323	205538.361	3560578.694	-0.093	bow
22324	205552.016	3560580.082	0.047	bow
22325	205563.829	3560581.263	0.062	bow
22326	205573.997	3560582.437	0.041	bow
22327	205583.68	3560584.175	-0.004	bow
22328	205597.537	3560585.117	0.005	bow
22329	205609.245	3560586.849	0.012	bow
22330	205620.346	3560587.047	-0.038	bow
22331	205210.701	3560751.028	0.536	eom
22332	205209.234	3560741.694	0.437	eom
22333	205201.768	3560731.634	0.608	eom
22334	205194.346	3560728.145	0.556	eom
22335	205181.876	3560733.68	0.605	eom
22336	205169.148	3560738.968	0.59	eom
22337	205159.648	3560743.791	0.581	eom
22338	205150.237	3560750.467	0.588	eom
22339	205193.855	3560673.381	0.537	eom
22340	205190.578	3560683.901	0.46	eom
22341	205191.189	3560693.962	0.502	eom
22342	205183.237	3560699.424	0.545	eom
22343	205172.33	3560709.034	0.571	eom
22344	205161.933	3560716.133	0.625	eom
22345	205148.65	3560722.261	0.633	eom
22346	205136.292	3560732.669	0.592	eom
22347	205178.013	3560709.27	0.52	bow
22348	205183.494	3560715.009	0.438	bow
22349	205190.914	3560722.256	0.476	bow
22350	205130.975	3560769.442	0.693	eom
22351	205109.121	3560757.551	0.55	eom
22352	205113.006	3560761.843	0.328	bow
22353	205117.825	3560768.795	0.501	bow
22354	205083.389	3560814.049	0.458	eom
22355	205076.734	3560812.521	0.459	bow
22356	205069.691	3560810.077	0.409	bow
22357	205062.233	3560807.749	0.678	eom
22358	205031.032	3560858.127	0.232	eom

LA State Plane NAD83 Coordinate Points Exported From AutoDesk Software

Point #	X	Y	Z	Description
22359	205035.328	3560862.316	-0.416	bow
22360	205037.225	3560865.296	0.166	bow
22361	205041.821	3560869.351	0.317	bow
22362	205045.853	3560874.551	0.587	eom
22363	205014.721	3560912.055	0.795	eom
22364	205010.569	3560909.439	0.708	bow
22365	205006.264	3560907.382	0.683	bow
22366	205002.98	3560905.929	0.497	bow
22367	205000.302	3560904.138	0.673	eom
22368	204950.371	3560926.345	0.475	eom
22369	204950.512	3560930.207	0.227	bow
22370	204950.104	3560935.167	0.29	bow
22371	204950.266	3560939.87	0.259	bow
22372	204950.638	3560945.512	0.331	bow
22373	204950.221	3560946.197	0.513	eom
22374	204920.774	3560952.98	0.523	eom
22375	204919.852	3560946.797	0.64	bow
22376	204919.47	3560940.323	0.672	bow
22377	204919.186	3560932.539	0.338	bow
22378	204918.574	3560927.793	0.468	eom
22379	204882.08	3560925.793	0.741	eom
22380	204881.981	3560930.431	0.91	bow
22381	204881.517	3560934.88	1.015	bow
22382	204880.069	3560942.586	1.179	bow
22383	204878.986	3560952.205	1.067	bow
22384	204878.695	3560957.603	0.763	eom
22385	204835.152	3560950.695	1.522	eom
22386	204834.517	3560942.851	1.615	bow
22387	204832.857	3560934.045	1.642	bow
22388	204832.602	3560924.313	1.52	bow
22389	204832.485	3560919.239	1.446	eom
22390	204810.197	3560917.737	1.776	ng
22391	204808.45	3560928.671	1.854	ng
22392	204807.995	3560936.445	1.938	ng
22393	204807.652	3560939.376	1.875	ng
22394	204807.112	3560944.406	1.977	ng
22395	204805.896	3560953.27	1.957	ng
22396	204803.988	3560961.655	2.057	ng
22397	204779.36	3560969.646	2.725	ng
22398	204776.862	3560962.72	2.716	ng
22399	204775.731	3560959.197	2.17	ng
22400	204773.024	3560951.65	2.372	ng
22401	204769.653	3560937.189	2.437	ng
22402	204769.993	3560923.234	2.49	ng
22403	204740.272	3560913.218	3.089	ng
22404	204736.395	3560922.369	2.919	ng
22405	204732.354	3560933.326	2.69	ng
22406	204731.529	3560936.167	2.784	ng
22407	204728.279	3560943.055	3.151	ng
22408	204721.943	3560953.657	3.232	ng
22409	204695.476	3560941.824	3.496	ng

LA State Plane NAD83 Coordinate Points Exported From AutoDesk Software

Point #	X	Y	Z	Description
22410	204697.327	3560930.906	3.514	ng
22411	204698.81	3560921.995	3.136	ng
22412	204699.562	3560917.312	2.909	ng
22413	204700.612	3560912.878	2.887	ng
22414	204701.139	3560908.905	3.394	ng
22415	204702.01	3560899.883	3.56	ng
22416	204703.546	3560888.494	3.756	ng
22417	204679.457	3560876.857	3.871	ng
22418	204675.386	3560887.82	3.611	ng
22419	204672.428	3560898.2	3.387	ng
22420	204670.036	3560910.07	3.326	ng
22421	204669.021	3560918.316	3.266	ng
22422	204668.522	3560923.49	3.289	ng
22423	204670.039	3560932.672	3.798	ng
22424	204642.957	3560936.133	3.934	ng
22425	204642.767	3560929.951	3.861	ng
22426	204642.221	3560921.626	3.955	ng
22427	204642.471	3560910.424	3.975	ng
22428	204643.198	3560897.991	3.861	ng
22429	204643.1	3560892.522	3.619	ng
22430	204643.321	3560887.892	3.59	ng
22431	204644.181	3560878.095	3.85	ng
22432	204647.534	3560865.255	3.997	ng
22433	206430.199	3554358.278	4.223	ck 310

Section 4

Field Notes

SECTION 4

FIELD NOTES

All field survey information documented and recorded is attached.

Field Notes

2-25-08	TIMBALIER ISLAND			Kent B.
File:	130781			Shane P
	TE40-SM-01 (TIMBALIER)			Ronnie P.
2-21-08	Mobilization for Project			Henry S.
				Cody M.
				S. Parfait
				R. Parfait
Pt #'s	14-309	Region 1	2-25-08	
Pt #	310	60d nail Check	2-25-08	
Pt #'s	311-462	Region 3	2-29-08	
Pt #'s	463-515	Region 3	2-29-08	
Pt #'s	516-554	Region 3	2-29-08	
Pt #'s	555-582	Region 3	2-29-08	
Pt #'s	583-594	Region 2	2-29-08	
Pt #'s	595-759	Region 1	2-29-08	
Pt #'s	760-1014	Region 2	2-29-08	
Pt #'s	1015-1169	Region 2	3-1-08	
Pt #'s	1170-1205	Region 2	3-1-08	
Pt #'s	1206-1664	Region 2	3-1-08	
Pt #'s	1666-1817		3-13-08	
Pt #'s	5146-5149		3-29-08	
Pt #'s	21422-21661		4-8-08	
Pt #'s	21662-22433		4-9-08	
2-26-08	Rained Unable to work			
2-28-08	Rained - Unable to work			

Shane P.
Ronnie P.
Henry S.
Cody M

TIMBALIER ISLAND

2-25-08

File: 130781

TE40-SM-01 (TIMBALIER)

Transect
Berm
Battery died walked to bag to get battery
Rain Clouds and drizzle
Rain Clouds and drizzle
Rain cleared Finish up to Water
Transect
Transect
Pit
Transect

2-25-08 Timbalier Island

File: 130781

TE40 - SM-01 (TIMBALIER)

Shane P.
Ronnie P.
Henry S.
Cody M.

PT #	Northing	Easting	ELEV.
1	206444.36	3554437.49	5.0
	TE40-SM-01 (Timbalier)		
2	205310.25	3556527.42	0.0
	Sta. 105+00	Begin	
3	205957.61	3556596.43	0.0
	Sta. 105+00	END	
4	205224.63	3557021.13	0.0
	Sta. 110+00	Begin	
5	205902.05	3557093.34	0.0
	Sta. 110+00	END	
6	205016.76	3558515.22	0.0
	Sta. 125+00	Begin	
7	205733.60	3558599.90	0.0
	Sta. 125+00	End	
8	204987.91	3559015.29	0.0
	Sta. 130+00	Begin	
9	205678.04	3559096.81	0.0
	Sta. 130+00	End	
10	204732.53	3560495.55	0.0
	Sta. 145+00	Begin	

Shane P.
Ronnie P.
Henry S.
Cody M.

2-25-08

TIMBALIER ISLAND

File: 130781

TE40-SM-01 (TIMBALIER)

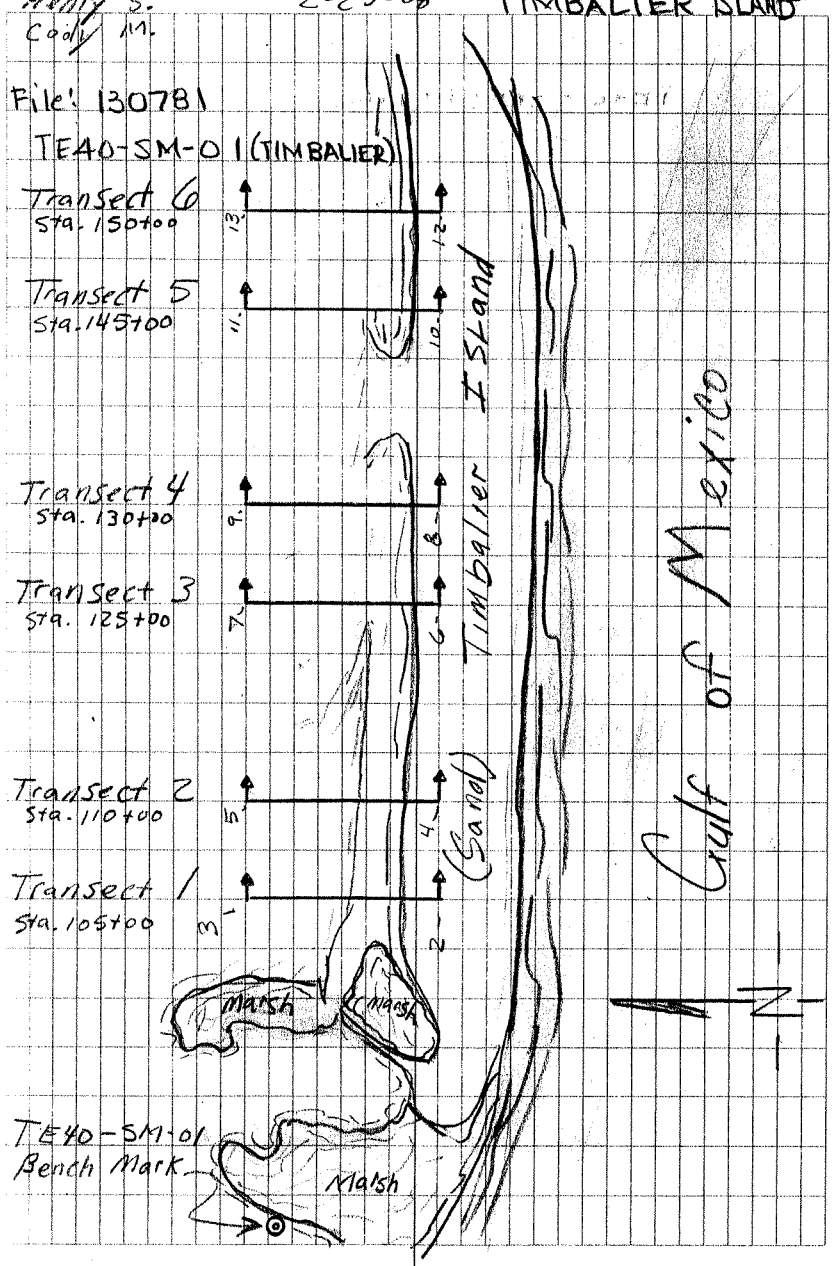

2-25-08 Timbalier Island

File: 130781

TE40-SM-01 (TIMBALIER)

Shane P.
Ronnie P.
Henry S.
Cody M.

Pt #	Northing	Easting	ELEV
11	205511.36	3560587.55	0.0
	Sta. 145+00 End		
12	204671.06	3560986.73	0.0
	Sta. 150+00 Begin		
13	205457.06	3561073.20	0.0
	Sta. 15+00 End		
14	205309.86	3556527.91	3.28
	Natural ground		
15	205319.72	3556528.96	3.53
	Natural ground		
16	205330.05	3556530.07	3.28
	Natural ground		
17	205340.00	3556529.21	3.19
	Natural ground		
18	205350.35	3556530.38	3.09
	Natural ground		
19	205361.12	3556532.83	3.05
	Natural ground		
20	205370.31	3556535.42	2.91
	Natural ground		
21	205379.86	3556535.12	2.79
	Natural ground		

Shane P.
Ronnie P.
Henry S.
Cody M.

2-25-08 TIMBALIER ISLAND 4

FILE: 130781 TE40-SM-01 (TIMBALIER)

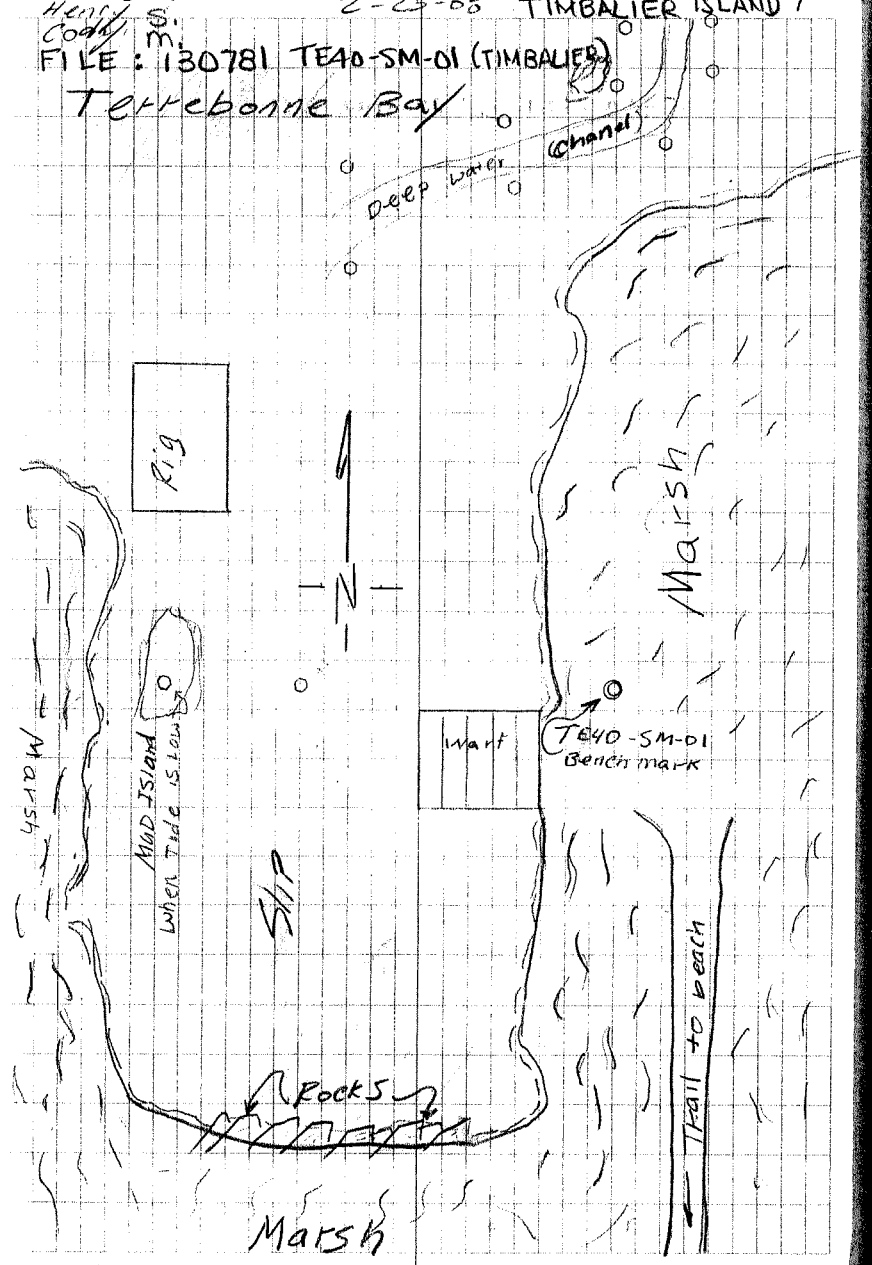

2-25-08 Timbalier Island

File: 130781

TE40-SM-01 (TIMBALIER)

Shane P
Ronnie P.
Henry S.
Cody M.

Pt #	Northing	Easting	Elev.
22	205390.05	3556535.74	2.76
	Natural ground		
23	205400.93	3556536.91	2.67
	Natural ground		
24	205410.98	3556539.00	2.60
	Natural ground		
25	205421.37	3556539.74	2.53
	Natural ground		
26	205431.33	3556539.94	2.46
	Natural ground		
27	205440.96	3556540.89	2.38
	Natural ground		
28	205451.23	3556543.09	2.33
	Natural ground		
29	205460.04	3556543.99	2.25
	Natural ground		
30	205469.44	3556545.15	2.17
	Natural ground		
31	205479.15	3556547.18	2.11
	Natural ground		
32	205488.53	3556547.27	2.07
	Natural ground		

Shane P.
Ronnie P.
Henry S.
Cody M.

2-25-08 TIMBALIER ISLAND

5

File: 130781

TE40-SM-01 (TIMBALIER)

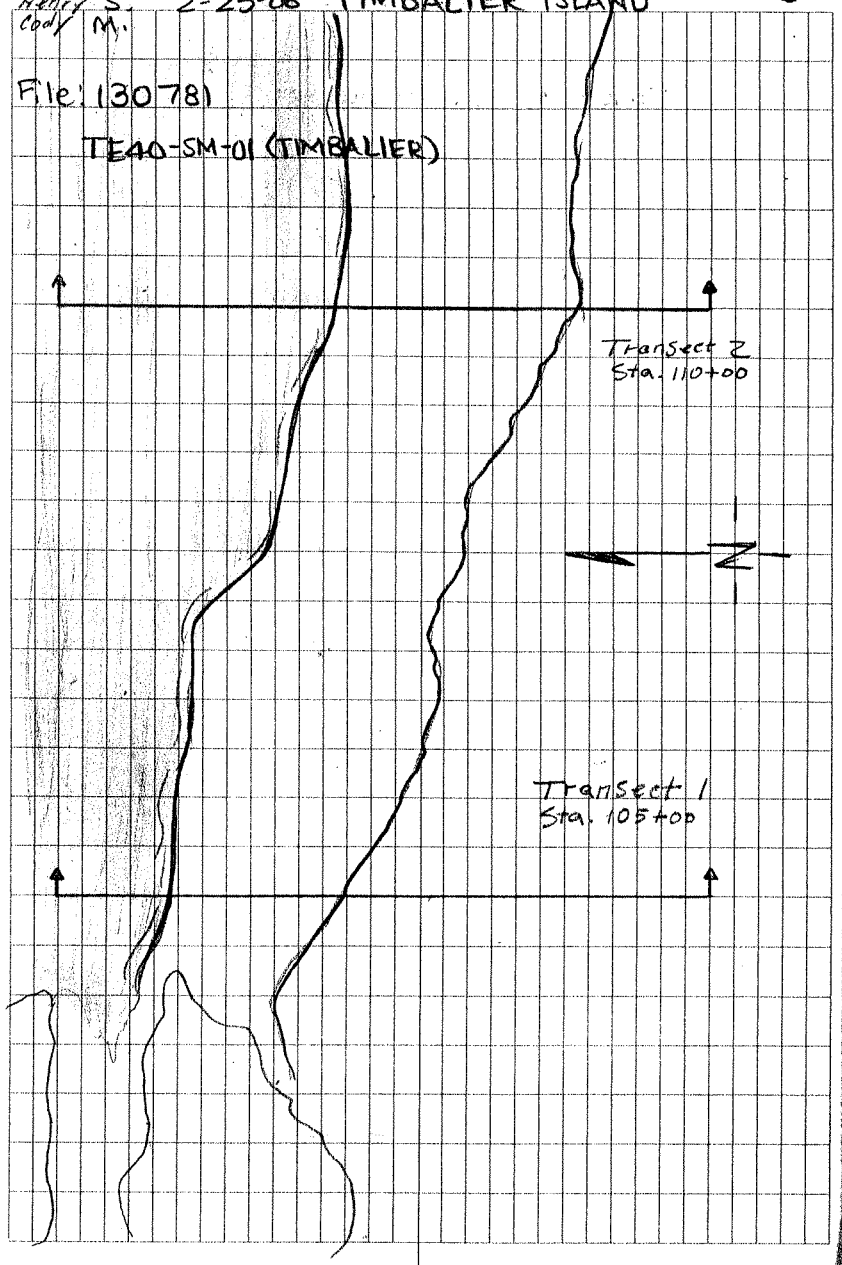

2-29-08 TIMBALIER ISLAND

Shane P.
Ronnie P.

File: 130781

TE40-SM-01 (TIMBALIER)

Pt #	N	E	Elev.
33	205498.86	3556547.53	2.03
	Natural ground		
34	205510.20	3556549.34	1.96
	Natural ground		
35	205520.74	3556549.89	1.80
	Natural ground		
36	205530.01	3556550.84	1.77
	Natural ground		
37	205539.41	3556553.04	1.70
	Natural ground		
38	205548.93	3556553.51	1.70
	Natural ground		
39	205558.48	3556554.35	1.67
	Natural ground		
40	205568.80	3556555.22	1.59
	Natural ground		
41	205579.09	3556556.23	1.58
	Natural ground		
42	205589.10	3556557.10	1.55
	Natural ground		
43	205599.11	3556559.33	1.58
	Natural ground		

Shane
Ronnie

Cloudy
Rain off and on

6

2-29-08 TIMBALIER ISLAND

File: 130781

TE40-SM-01 (TIMBALIER)

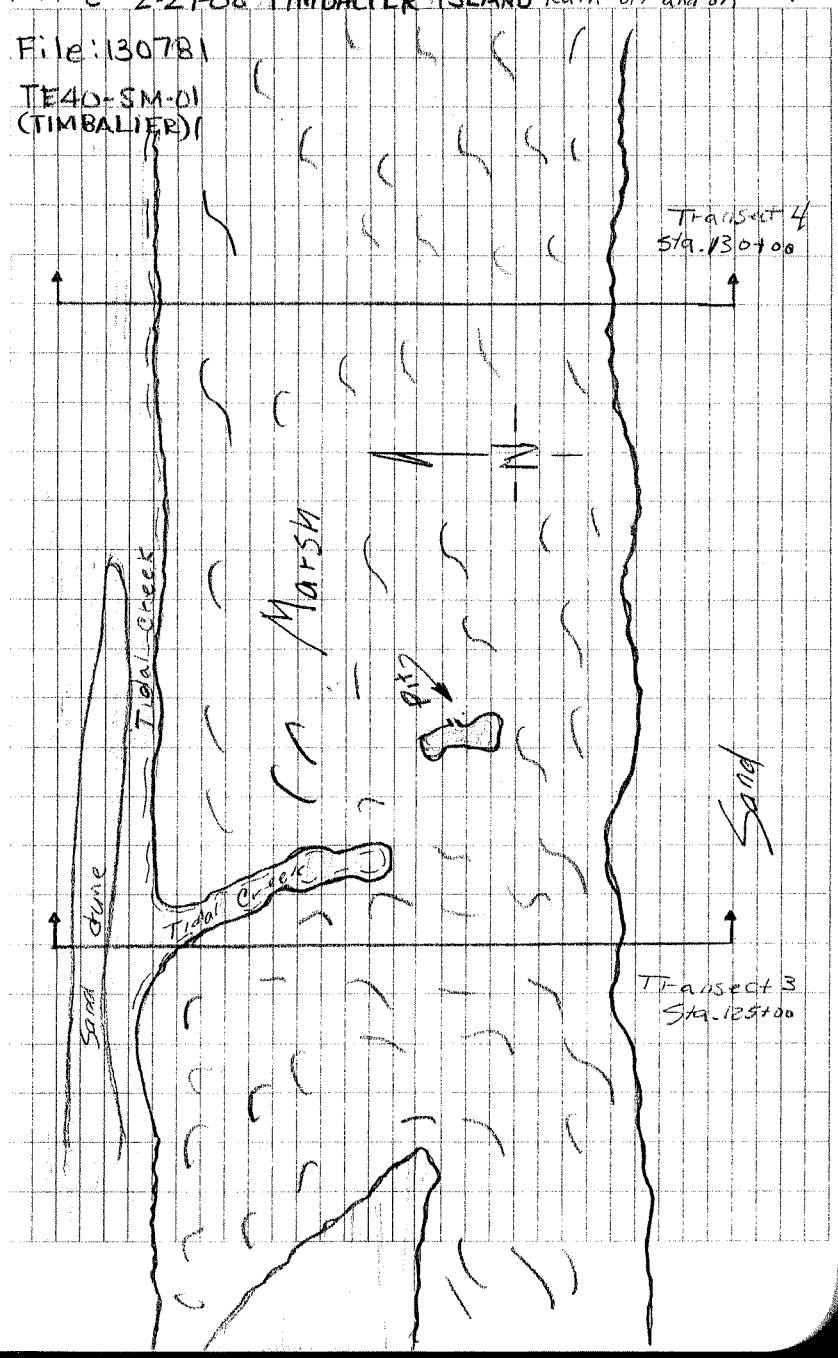

3-1-08 TIMBALIER ISLAND

Shane P.
Kent B.

File: 130781 TE40-SM-01 (TIMBALIER)

Pt #	N	E	ELEV
44	205607.62	3556560.02	1.41
	Natural ground		
45	205618.79	3556560.19	1.38
	Natural ground		
46	205628.92	3556561.01	1.27
	Natural ground		
47	205638.05	3556562.01	1.33
	Natural ground		
48	205648.23	3556561.61	1.22
	Natural ground		
49	205656.82	3556563.92	1.21
	Natural ground		
50	205666.02	3556566.82	1.03
	Edge of water		
51	205677.94	3556567.44	0.64
	Bottom of water		
52	205687.76	3556567.95	0.76
	Bottom of water		
53	205699.35	3556569.79	0.61
	Bottom of water		
54	205709.3[illegible]	3556570.55	0.36
	Bottom of water		

Shane P.
Kent B 3-1-08 TIMBALIER ISLAND Calm and Sunny 7

File: 130781
TE40-SM-01
(TIMBALIER)

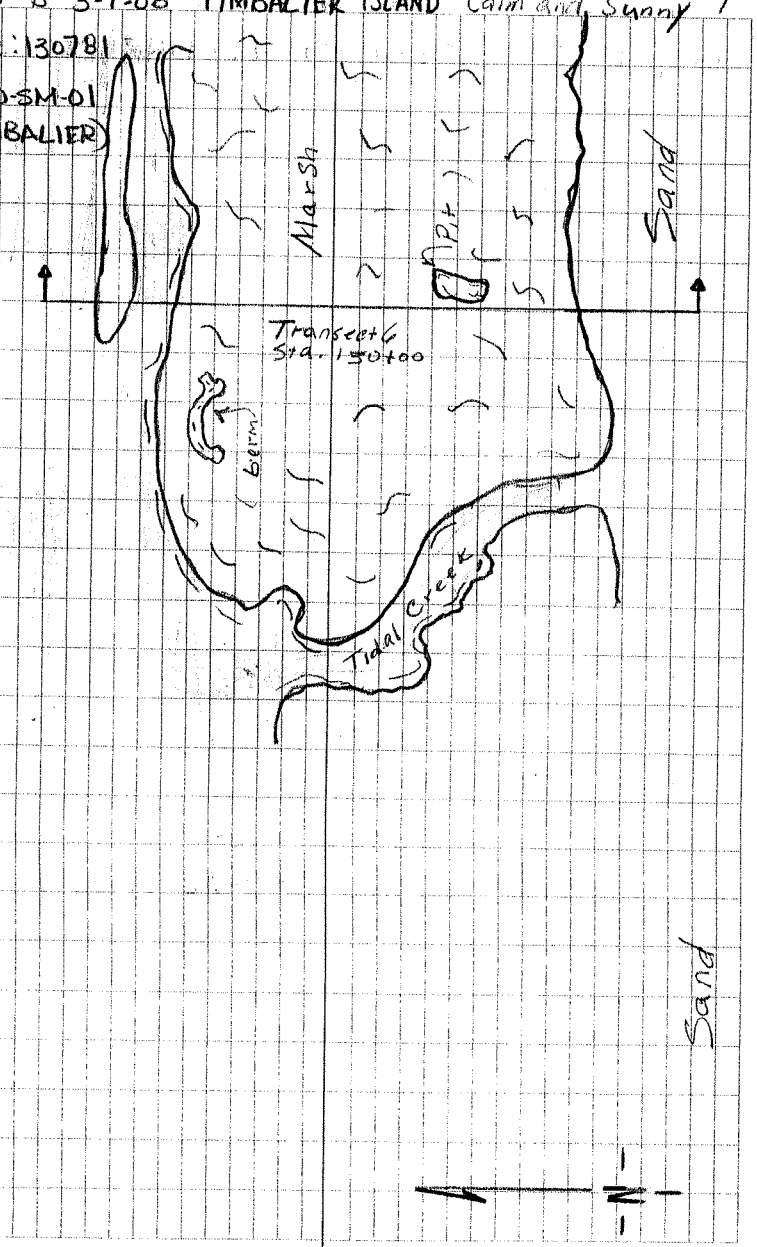

3-1-08 TIMBALIER ISLAND Shane P. Kent B.

File: 130781 TE40-SM-01 (TIMBALIER)

Pt #	N	E	ELEV.
55	205719.09	3556571.35	0.39
	Bottom of Water		
56	205729.21	3556571.67	0.34
	Bottom of Water		
57	205738.43	3556573.05	0.30
	Bottom of Water		
58	205747.34	3556573.42	0.31
	Bottom of Water		
59	205757.85	3556574.84	0.32
	Bottom of Water		
60	205768.72	3556576.02	0.37
	Bottom of Water		
61	205777.91	3556577.59	0.46
	Bottom of Water		
62	205787.92	3556579.20	0.40
	Bottom of Water		
63	205798.03	3556580.51	0.46
	Bottom of Water		
64	205807.49	3556581.07	0.50
	Bottom of Water		
65	205817.50	3556581.62	0.50
	Bottom of Water		

Shane P.
Ronnie P.
Henry S.
Cody M.

2-25-08 TIMBALIER ISLAND

File : 130781 TE40-SM-01 (TIMBALIER)

Pt #	N	E	Elev.
66	205827.57	3556583.30	0.43
	Bottom of Water		
67	205830.85	3556584.82	0.27
	Bottom of Water		
68	205802.25	3556630.85	0.22
	Bottom of Water		
69	205793.09	3556629.94	0.17
	Bottom of Water		
70	205782.73	3556628.78	0.16
	Bottom of Water		
71	205772.85	3556627.54	0.22
	Bottom of Water		
72	205762.78	3556626.56	0.16
	Bottom of Water		
73	205753.09	3556625.22	0.14
	Bottom of water		
74	205742.28	3556623.15	0.26
	Bottom of Water		
75	205733.54	3556622.29	0.40
	Bottom of Water		
76	205723.01	3556622.02	0.42
	Bottom of Water		

Shane P.
Ronnie P.
Henry S.
Cody M.

2-25-08 TIMBALIER ISLAND

File : 130781 TE40-SM-01 (TIMBALIER)

Pt #	N	E	Elev.
77	205712.90	3556619.48	0.53
	Bottom of water		
78	205703.18	3556617.93	0.63
	Bottom of Water		
79	205692.41	3556616.42	0.86
	Bottom of water		
80	205683.83	3556617.02	0.83
	Bottom of Water		
81	205673.03	3556616.42	0.95
	Bottom of water		
82	205662.90	3556615.55	1.14
	Bottom of water		
83	205655.68	3556614.37	1.15
	Edge of Water		
84	205653.00	3556614.39	1.23
	Natural ground		
85	205638.83	3556613.54	1.31
	Natural ground		
86	205630.06	3556611.52	1.30
	Natural ground		
87	205620.41	3556610.09	1.28
	natural ground		

2-25-08 TIMBALIER ISLAND

File: 130781 TE40-SM-01 (TIMBALIER)

Shane P.
Ronnie P.
Henry S.
Cody M.

Pt #	N	E	Elev.
88	205609.23	3556609.45	1.32
	Natural ground		
89	205598.25	3556608.60	1.42
	Natural ground		
90	205588.28	3556607.05	1.47
	Natural ground		
91	205578.82	3556606.62	1.46
	Natural ground		
92	205568.50	3556605.84	1.44
	Natural ground		
93	205558.81	3556604.50	1.46
	Natural ground		
94	205548.44	3556602.57	1.55
	Natural ground		
95	205538.75	3556601.12	1.61
	Natural ground		
96	205528.07	3556601.23	1.63
	Natural ground		
97	205517.32	3556600.67	1.69
	Natural ground		
98	205507.07	3556599.54	1.71
	Natural ground		

Shane P.
Ronnie P.
Henry S.
Cody M.

2-25-08 TIMBALIER ISLAND

File: 130781 TE40-SM-01 (TIMBALIER)

Pt #	N	E	Elev.
99	205496.90	3556597.75	1.79
	Natural ground		
100	205487.58	3556595.93	1.85
	Natural ground		
101	205477.18	3556594.98	1.89
	Natural ground		
102	205467.31	3556594.70	1.99
	Natural ground		
103	205457.06	3556593.16	2.07
	Natural ground		
104	205446.64	3556591.60	2.15
	Natural ground		
105	205436.99	3556590.54	2.22
	Natural ground		
106	205425.24	3556589.42	2.31
	Natural ground		
107	205414.56	3556588.82	2.38
	Natural ground		
108	205403.07	3556587.87	2.48
	Natural ground		
109	205391.39	3556585.77	2.68
	Natural ground		

2-25-08 TIMBALIER ISLAND

Shane P.
Ronnie P.
Henry S.
Cody M.

File: 130781 TE40-SM-01 (TIMBALIER)

Pt #	N	E	ELEV.
110	205380.13	3556585.25	2.67
	Natural ground		
111	205367.01	3556584.57	2.79
	Natural ground		
112	205354.30	3556582.99	2.91
	Natural ground		
113	205337.29	3556581.54	3.03
	Natural ground		
114	205308.10	3556577.75	3.23
	Natural ground		
115	205301.55	3556627.10	3.23
	Natural ground		
116	205310.50	3556627.97	3.18
	Natural ground		
117	205320.65	3556626.77	2.97
	Natural ground		
118	205330.63	3556625.71	2.88
	Natural ground		
119	205340.99	3556623.02	2.90
	Natural ground		
120	205349.58	3556633.02	2.71
	Natural ground		

Shane P.
Ronnie P.
Henry S.
Cody M.

2-25-08 TIMBALIER ISLAND

File: 130781 TE40-SM-01 (TIMBALIER)

Pt #	N	E	ELEV.
121	205360.27	3556634.13	2.64
	Natural ground		
122	205370.08	3556635.23	2.53
	Natural ground		
123	205379.71	3556636	2.44
	Natural ground		
124	205390.02	3556636.95	2.38
	Natural ground		
125	205399.86	3556638.35	2.32
	Natural ground		
126	205409.98	3556639.64	2.23
	Natural ground		
127	205419.66	3556640	2.18
	Natural ground		
128	205429.44	3556641.24	2.14
	Natural ground		
129	205429.43	3556641.24	2.13
	Natural ground		
130	205439.58	3556642.21	2.13
	Natural ground		
131	205449.26	3556643.65	1.99
	Natural ground		

2-25-08 TIMBALIER ISLAND

File: 130781 TE40-SM-01 (TIMBALIER)

Shane P.
Ronnie P.
Henry S.
Cody M

Pt #	N	E	ELEV
132	205459.50	3556644.62	1.94
	natural ground		
133	205469.68	3556645.83	1.80
	natural ground		
134	205479.45	3556647.04	1.69
	natural ground		
135	205489.42	3556647.99	1.71
	natural ground		
136	205499.52	3556648.68	1.70
	natural ground		
137	205509.21	3556649.41	1.65
	natural ground		
138	205519.26	3556651.11	1.51
	natural ground		
139	205528.89	3556651.83	1.57
	natural ground		
140	205538.46	3556653.08	1.58
	natural ground		
141	205549.10	3556654.11	1.52
	natural ground		
142	205559.13	3556654.73	1.53
	natural ground		

Shane P.
Ronnie P.
Henry S.
Cody M.

2-25-08 TIMBALIER ISLAND

File: 130781 TE40-SM-01 (TIMBALIER)

Pt #	N	E	ELEV
143	205568.81	3556656.13	1.52
	natural ground		
144	205579.12	3556657.17	1.45
	natural ground		
145	205588.83	3556658.30	1.35
	natural ground		
146	205598.89	3556658.99	1.42
	natural ground		
147	205609.35	3556660.21	1.42
	natural ground		
148	205618.87	3556661.01	1.27
	natural ground		
149	205628.78	3556662.09	1.07
	natural ground		
150	205638.81	3556662.56	1.04
	natural ground		
151	205648.95	3556663.33	1.07
	natural ground		
152	205655.31	3556665.76	0.93
	Edge of water		
153	205661.49	3556667.05	0.74
	Bottom of water		

2-25-08 TIMBALIER ISLAND

Shane P.
Ronnie P.
Henry S.
Cody M.

File : 130781 TE40-SM-01 (TIMBALIER)

Pt #	N	E	ELEV
154	205667.31	3556665.40	0.68
	Bottom of water		
155	205677.33	3556668.80	0.50
	Bottom of water		
156	205689.95	3556669.86	0.62
	Bottom of water		
157	205702.28	3556670.91	0.69
	Bottom of water		
158	205714.06	3556672.82	0.51
	Bottom of water		
159	205724.99	3556676.44	0.41
	Bottom of water		
160	205737.62	3556676.34	0.09
	Bottom of water		
161	205748.04	3556675.37	0.10
	Bottom of water		
162	205758.81	3556676.59	0.10
	Bottom of water		
163	205770.50	3556676.86	0.66
	Bottom of water		
164	205781.70	3556678.77	0.07
	Bottom of water		

Shane P.
Ronnie P.
Henry S.
Cody M.

2-25-08 TIMBALIER ISLAND

File : 130781 TE40-SM-01 (TIMBALIER)

Pt #	N	E	ELEV
165	205753.68	3556726.24	-0.03
	Bottom of water		
166	205743.30	3556724.00	0.18
	Bottom of water		
167	205731.14	3556723.00	0.26
	Bottom of water		
168	205722.12	3556720.18	0.40
	Bottom of water		
169	205710.03	3556719.69	0.44
	Bottom of water		
170	205700.65	3556719.92	0.44
	Bottom of water		
171	205683.67	3556718.39	0.48
	Bottom of water		
172	205683.73	3556718.32	0.50
	Bottom of water		
173	205674.61	3556715.92	0.48
	Bottom of water		
174	205663.83	3556716.45	0.63
	Bottom of water		
175	205653.35	3556716.10	0.87
	Edge of marsh		

TE40-SM-01 (TIMBALIER)

File: 130781 TIMBALIER ISLAND 2-25-08

Shane P., Ronnie P., Henry S., Cod./M.

Pt #	N	E	Elev.
176	205648.37	3556713.38	0.99
	Natural ground		
177	205646.06	3556712.67	1.00
	Natural ground		
178	205642.99	3556712.92	1.27
	Edge of Water		
179	205639.92	3556713.73	1.23
	Natural ground		
180	205629.96	3556711.97	1.23
	Natural ground		
181	205626.21	3556713.61	1.31
	Natural ground		
182	205622.04	3556711.02	1.29
	Natural ground		
183	205613.04	3556710.58	1.22
	Natural ground		
184	205602.30	3556710.16	1.48
	Natural ground		
185	205592.50	3556703.58	1.29
	Natural ground		
186	205582.27	3556706.57	1.44
	Natural ground		
187	205574.28	3556705.75	1.39
	Natural ground		

Shane P., Ronnie P., Henry S., Cod./M.

2-25-08 TIMBALIER ISLAND

File: 130781 TE40-SM-01 (TIMBALIER)

Pt #	N	E	Elev
188	205571.17	3556705.27	1.45
	Natural ground		
189	205567.71	3556704.88	1.41
	Natural ground		
190	205561.70	3556705.48	1.38
	Natural ground		
191	205552.39	3556703.39	1.40
	Natural ground		
192	205544.21	3556703	1.48
	Natural ground		
193	205534.41	3556702.50	1.53
	Natural ground		
194	205524.43	3556701.03	1.47
	Natural ground		
195	205514.69	3556699.86	1.49
	Natural ground		
196	205505.22	3556698.14	1.53
	Natural ground		
197	205493.65	3556697.83	1.73
	Natural ground		
198	205484.91	3556696.99	1.66
	Natural ground		

File: 130781 TE40-SM-01 (TIMBALIER) TIMBALIER ISLAND 2-25-08

Shane P. Ronnie P. Henry S. Cody M.

Pt #	N	E	Elev.
199	205474.60	3556695	1.73
	Natural ground		
200	205470.83	3556694.97	1.90
	Natural ground		
201	205463.86	3556694.47	1.86
	Natural ground		
202	205455.15	3556693.79	1.90
	Natural ground		
203	205444.82	3556692.91	1.83
	Natural ground		
204	205435.04	3556692.16	1.93
	Natural ground		
205	205424.73	3556691.87	1.96
	Natural ground		
206	205414.58	3556689.98	2.09
	Natural ground		
207	205404.36	3556688.68	2.16
	Natural ground		
208	205394.78	3556687.33	2.19
	Natural ground		
209	205385.23	3556686.71	2.27
	Natural ground		
210	205374.43	3556685.30	2.38
	Natural ground		

Shane P. Ronnie P. Henry S. Cody M.

File: 130781 TE40-SM-01 (TIMBALIER) TIMBALIER ISLAND 2-25-08

Pt #	N	E	Elev.
211	205364.98	3556684.07	2.43
	Natural ground		
212	205354.72	3556682.93	2.51
	Natural ground		
213	205346.09	3556681.46	2.66
	Natural ground		
214	205334.36	3556679.69	2.76
	Natural ground		
215	205323.92	3556680.06	2.85
	Natural ground		
216	205314.42	3556678.74	3.08
	Natural ground		
217	205304.41	3556677.32	3.26
	Natural ground		
218	205294.00	3556676.14	3.39
	Natural ground		
219	205288.43	3556726.96	2.95
	Natural ground		
220	205299.91	3556728.31	2.92
	Natural ground		
221	205309.37	3556729.39	2.86
	Natural ground		
222	205319.31	3556730.06	2.66
	Natural ground		

TE40-SM-01 (TIMBALIER)

Shane P. Ronnie P. Henry S. Cody M.

File: 130781 TIMBALIER ISLAND 2-25-08

Pt #	N	E	ELEV.
223	205329.70	3556730.89	2.59
	natural ground		
224	205339.53	3556732.28	2.56
	natural ground		
225	205348.97	3556733.41	2.56
	natural ground		
226	205359.10	3556734.74	2.42
	natural ground		
227	205369.43	3556735.25	2.34
	natural ground		
228	205379.43	3556736.44	2.25
	natural ground		
229	205389.48	3556737.82	2.20
	natural ground		
230	205399.09	3556738.94	2.14
	natural ground		
231	205408.65	3556739.39	2.12
	natural ground		
232	205418.86	3556740.75	2.02
	natural ground		
233	205429.11	3556741.90	1.98
	natural ground		
234	205439.20	3556742.99	1.97
	natural ground		

Shane P. Ronnie P. Henry S. Cody M.

TE40-SM-01 (TIMBALIER)

File: 130781 TIMBALIER ISLAND 2-25-08

16

Pt #	N	E	Elev.
235	205448.11	3556744.08	1.82
	natural ground		
236	205458.53	3556745.68	1.80
	natural ground		
237	205468.43	3556745.54	1.73
	natural ground		
238	205478.71	3556746.65	1.69
	natural ground		
239	205488.69	3556748.32	1.70
	natural ground		
240	205498.33	3556749.41	1.59
	natural ground		
241	205508.27	3556750.61	1.61
	natural ground		
242	205518.07	3556751.31	1.58
	natural ground		
243	205528.39	3556751.80	1.47
	natural ground		
244	205537.77	3556753.72	1.38
	natural ground		
245	205547.73	3556754.36	1.39
	natural ground		
246	205558.26	3556755.89	1.39
	natural ground		

TE40-SM-01 (TIMBALIER)

File: 130781 TIMBALIER ISLAND 2-25-08

Shane P
Ronnie
Henry S.
Cody M.

Pt #	N	E	Elev.
247	205567.32	3556756.74	1.33
	Natural ground		
248	205577.95	3556752.66	1.36
	Natural ground		
249	205587.65	3556758.79	1.15
	Natural ground		
250	205597.43	3556758.63	1.05
	Natural ground		
251	205607.92	3556760.46	1.23
	Natural ground		
252	205617.09	3556761.63	1.02
	Natural ground		
253	205626.78	3556763.08	1.19
	Natural ground		
254	205638.33	3556764.39	0.86
	Edge of marsh / Edge of Water		
255	205638.90	3556764.92	0.71
	Bottom of water		
256	205648.48	3556766.05	1.03
	Bottom of water		
257	205659.35	3556766.65	1.03
	Bottom of water		
258	205670.09	3556767.77	0.97
	Bottom of water		

S Parfait
R. Parfait

TE40-SM-01 (TIMBALIER)

File: 130781 TIMBALIER ISLAND LOGGED 3-29-08 1.7

Pt #	N	E	Elev.
259	205682.17	3556769.78	0.61
	Bottom of water		
260	205687.65	3556768.60	0.44
	Bottom of water		
261	205696.89	3556771.77	0.42
	Bottom of water		
262	205706.39	3556770.41	0.37
	Bottom of water		
263	205716.76	3556769.59	0.24
	Bottom of water		
264	205725.78	3556769.26	0.17
	Bottom of water		
265	205692.08	3556819.36	0.32
	Bottom of water		
266	205682.14	3556817.90	0.49
	Bottom of water		
267	205670.47	3556816.66	0.43
	Bottom of water		
268	205660.97	3556816.74	0.62
	Bottom of water		
269	205652.36	3556815.97	0.76
	Bottom of water		
270	205642.19	3556814.50	0.84
	Bottom of water		

TE40-SM-01 (TIMBALIER) LOGGED S. Parfait R. Parfait

File: 130781 TIMBALIER ISLAND 3-29-08

Pt #	N	E	Elev.
271	205631.70	3556812.86	0.72
	Bottom of water		
272	205621.76	3556811.69	0.67
	Bottom of water		
273	205618.02	3556812.16	0.59
	Bottom of water		
274	205617.48	3556811.99	0.72
	eom / eow		
275	205608.99	3556810.50	1.04
	Natural Ground		
276	205601.31	3556809.96	1.07
	Natural Ground		
277	205594.99	3556809.19	0.94
	Natural Ground		
278	205586.93	3556808.22	0.86
	Natural Ground		
279	205580.21	3556806.96	1.04
	Natural Ground		
280	205572.70	3556807.82	1.08
	Natural Ground		
281	205562.30	3556806.67	1.14
	Natural Ground		
282	205552.39	3556804.42	1.17
	Natural Ground		

S. Parfait R. Parfait TE40-SM-01 (TIMBALIER) File # 130781 LOGGED 3-29-08 TIMBALIER ISLAND

Pt #	N	E	Elev
283	205542.77	3556804.33	1.22
	Natural Ground		
284	205532.62	3556802.39	1.33
	Natural Ground		
285	205522.47	3556800.49	1.37
	Natural Ground		
286	205512.09	3556801.32	1.45
	Natural Ground		
287	205502.63	3556799.30	1.57
	Natural Ground		
288	205493.69	3556798.12	1.40
	Natural Ground		
289	205483.93	3556796.76	1.44
	Natural Ground		
290	205473.61	3556796.59	1.54
	Natural Ground		
291	205462.11	3556796.56	1.63
	Natural Ground		
292	205452.88	3556794.46	1.62
	Natural Ground		
293	205442.10	3556793.55	1.78
	Natural Ground		
294	205432.39	3556792.54	1.82
	Natural Ground		

TE40-SM-01 (TIMBALIER)

File: 130781 TIMBALIER ISLAND

Logged S. Parfait R. Parfait 3-29-08

Pt #	N	E	Elev
295	205421.96	3556790.97	1.90
	Natural Ground		
296	205413.20	3556790.05	1.95
	Natural Ground		
297	205404.04	3556789.77	1.95
	Natural Ground		
298	205394.16	3556789.14	2.04
	Natural Ground		
299	205383.96	3556787.67	2.16
	Natural Ground		
300	205374.08	3556785.76	2.16
	Natural Ground		
301	205364.25	3556784.57	2.21
	Natural Ground		
302	205353.35	3556783.60	2.35
	Natural Ground		
303	205344.37	3556781.77	2.43
	Natural Ground		
304	205334.28	3556780.82	2.48
	Natural Ground		
305	205322.28	3556780.26	2.62
	Natural Ground		
306	205313.04	3556778.84	2.62
	Natural Ground		

S. Parfait
R. Parfait

File: 130781 TIMBALIER ISLAND

LOGGED 3-29-08

TE40-SM-01 (TIMBALIER)

Pt #	N	E	Elev
307	205303.36	3556777.78	2.72
	Natural Ground		
308	205293.26	3556777.58	2.89
	Natural Ground		
309	205283.32	3556775.93	3.13
	Natural Ground		
310			
	3/29/08 S. Parfait R. Parfait 311 -> 314 Change UNKNOWN		
5146)	204671.15	3560986.76	3.56
	Natural Ground		
5147)	204681.03	3560987.19	3.55
	Natural Ground		
5148)	204691.31	3560988.69	3.42
	Natural Ground		
5149)	204701.33	3560989.38	3.17
	Natural Ground		
313	204711.40	3560990.52	3.20
	Natural Ground		
314	204720.66	3560992.23	3.05
	Natural Ground		
315	204731.39	3560993.36	2.97
	Natural Ground		
316	204740.37	3560994.48	2.98
	Natural Ground		

TE40-SM-01 (TIMBALIER) LOGGED S. Parfait R. Parfait
File: 130781 TIMBALIER ISLAND 3-29-08

319-386 Natural Ground
387 Edge of Marsh
388 Natural Ground
389 Edge of Water

PH	N	E	Ele Va
319	204750.06	3560995.48	3.05
	Natural Ground		
320	204756.42	3560996.31	2.88
	Natural Ground		
321	204765.38	3560997.43	2.57
	Natural Ground		
322	204774.90	3560998.32	2.41
	Natural Ground		
323	204784.72	3560999.34	2.36
	Natural Ground		
324	204795.37	3561000.76	2.26
	Natural Ground		
325	204805.03	3561001.72	2.12
	Natural Ground		
326	204815.80	3561002	1.92
	Natural Ground		
327	204826.05	3561004	1.72
	Natural Ground		
328	204837.13	3561005.13	1.57
	Natural Ground		

S. Parfait
R. Parfait
File: # 130781 LOGGED 3-29-08 20
TE40-SM-01 (TIMBALIER) TIMBALIER ISLAND

PT#	N	E	Ele V
329	204847.81	3561006.28	1.18
	Natural Ground		
330	204855.90	3561007.43	1.22
	Natural Ground		
331	204866.25	3561008.69	1.20
	Natural Ground		
332	204875.33	3561009.30	1.21
	Natural Ground		
333	204884.52	3561010.73	1.16
	Natural Ground		
334	204894.40	3561011.90	1.19
	Natural Ground		
335	204903.72	3561013.32	1.15
	Natural Ground		
336	204914.19	3561013.84	1.15
	Natural Ground		
337	204924.26	3561015.47	1.24
	Natural Ground		
338	204935.62	3561016.76	1.27
	Natural Ground		
339	204940.26	3561016.17	1.29
	Natural Ground		
340	204950.73	3561018.00	1.26
	Natural Ground		

File: 130781 TIMBALIER ISLAND 3-29-08 S. Parfait R. Parfait
TE40-SM-01 (TIMBALIER)

PT#	N	E	ELEV
341	204959.47	3561018.34	1.28
	Natural Ground		
342	204969.26	3561019.60	1.31
	Natural Ground		
343	204979.58	3561020.72	1.20
	Natural Ground		
344	204990.29	3561021.30	1.32
	Natural Ground		
345	205000.66	3561022.26	1.31
	Natural Ground		
346	205010.52	3561023.67	1.24
	Natural Ground		
347	205019.82	3561024.42	1.18
	Natural Ground		
348	205029.92	3561026.83	1.24
	Natural Ground		
349	205038.74	3561027.18	1.41
	Natural Ground		
350	205047.04	3561026.84	1.21
	Natural Ground		
351	205039.71	3561027.69	1.20
	Natural Ground		
352	205049.70	3561028.68	1.24
353	205059.42	3561029.30	1.36

S. Parfait
R. Parfait LOGGED File: # 130781
3-29-08 TIMBALIER ISLAND TE40-SM-01 (TIMBALIER)

PT#	N	E	ELEV
354	205068.35	3561030.12	1.29
	Natural Ground		
355	205078.68	3561031	1.29
	Natural Ground		
356	205088.81	3561032.23	1.30
	Natural Ground		
357	205099.45	3561034.12	1.29
	Natural Ground		
358	205108.19	3561035.18	1.28
	Natural Ground		
359	205119.37	3561036.39	1.26
	Natural Ground		
360	205129.18	3561036.79	1.24
	Natural Ground		
361	205139.35	3561037.87	1.32
	Natural Ground		
362	205148.99	3561038.43	1.42
	Natural Ground		
363	205159.51	3561039.88	1.43
	Natural Ground		
364	205169.91	3561041.44	1.44
	Natural Ground		
365	205178.74	3561042.56	1.51
	Natural Ground		

File: 130781 TIMBALIER ISLAND LOGGED S. Parfait R. Parfait 3-29-08 S. Parfait R. Parfait

TE40-SM-01 (TIMBALIER)

Pt #	N	E	Elev
366	205188.39	3561043.44	1.54
	Natural Ground		
367	205198.10	3561044.27	1.58
	Natural Ground		
368	205207.39	3561045.60	1.61
	Natural Ground		
369	205217.28	3561046	1.67
	Natural Ground		
370	205226.41	3561047.82	1.73
	Natural Ground		
371	205236.32	3561049.47	1.71
	Natural Ground		
372	205247.50	3561050.31	1.75
	Natural Ground		
373	205256.65	3561051.50	1.77
	Natural Ground		
374	205265.67	3561051.70	1.83
	Natural Ground		
375	205275.18	3561052.76	1.82
	Natural Ground		
376	205285.39	3561054.00	1.74
	Natural Ground		
377	205295.27	3561055.39	1.81
	Natural Ground		
378	205305.02	3561057.01	1.77

FILE: 130781 TIMBALIER ISLAND LOGGED 3/29/08

TE40-SM-01 (TIMBALIER)

Pt #	N	E	Elev
379	205311.18	3561056.93	1.69
	Natural Ground		
380	205314.91	3561057.53	1.56
	Natural Ground		
381	205324.39	3561058.93	1.47
	Natural Ground		
382	205333.75	3561059.41	1.34
	Natural Ground		
383	205343.82	3561060.62	1.29
	Natural Ground		
384	205353.58	3561061.58	1.27
	Natural Ground		
385	205363.15	3561063.23	1.24
	Natural Ground		
386	205371.39	3561063.53	1.15
	Natural Ground		
387	205380.72	3561064.75	0.84
	Natural Ground		
388	205387.99	3561065.88	0.69
	Natural Ground		
389	205393.82	3561065.97	0.60
	Natural Ground		
390	204676.99	3560936.45	3.84
	Natural Ground		

File 130781 TIMBALIER ISLAND 3-29-08 Shane P. Ronnie P. LOGGED
TE40-SM-01 (TIMBALIER)

Pt #	N	E	Elev
391	204687.25	3560937.77	3.72
	Natural Ground		
392	204696.89	3560938.49	3.54
	Natural Ground		
393	204706.81	3560939.72	3.38
	Natural Ground		
394	204717.17	3560940.89	3.18
	Natural Ground		
395	204727.14	3560942.12	3.15
	Natural Ground		
396	204737.15	3560943.33	2.68
	Natural Ground		
397	204746.97	3560944.33	2.54
	Natural Ground		
398	204756.58	3560945.24	2.54
	Natural Ground		
399	204766.56	3560946.65	2.48
	Natural Ground		
400	204776.68	3560947.28	2.39
	Natural Ground		
401	204786.64	3560948.45	2.33
	Natural Ground		
402	204796.90	3560949.41	1.94
	Natural Ground		
403	204806.51	3560951.29	1.98
	Natural Ground		

Shane P
Ronnie P. LOGGED File # 130781
3-29-08 TIMBALIER ISLAND TE40-SM-01 (TIMBALIER)

Pt #	N	E	Elev
404	204816.69	3560952.04	1.81
	Natural Ground		
405	204826.62	3560953.29	1.60
	Natural Ground		
406	204836.43	3560954.63	1.44
	Natural Ground		
407	204846.31	3560955.73	1.34
	Natural Ground		
408	204856.31	3560956.80	1.04
	Natural Ground		
409	204866.20	3560957.61	0.91
	Natural Ground		
410	204875.13	3560959.97	0.71
	Natural Ground		
411	204885.70	3560959.73	0.91
	Natural Ground		
412	204893.66	3560959.85	1.30
	Natural Ground		
413	204902.82	3560961.36	1.20
	Natural Ground		
414	204911.07	3560962.58	1.41
	Natural Ground		
415	204920.46	3560963.61	1.41
	Natural Ground		

File: 130781 TIMBALIER ISLAND 3-29-08 LOGGED Shane P. Ronnie P.
TE40-SM-01 (TIMBALIER)

Pt #	N	E	Elev
416	204930.83	3560965.40	1.39
	Natural Ground		
417	204939.80	3560965.42	1.41
	Natural Ground		
418	204949.59	3560966.57	1.43
	Natural Ground		
419	204958.85	3560968.25	1.40
	Natural Ground		
420	204968.61	3560969.24	1.38
	Natural Ground		
421	204979.77	3560971.15	1.43
	Natural Ground		
422	204990.42	3560971.28	1.42
	Natural Ground		
423	205001.22	3560971.97	1.41
	Natural Ground		
424	205011.02	3560973.56	1.36
	Natural Ground		
425	205021.87	3560974.10	1.43
	Natural Ground		
426	205032.91	3560976.30	1.33
	Natural Ground		
427	205043.43	3560976.59	1.44
	Natural Ground		
428	205054	3560978.41	1.40
	Natural Ground		

Shane P.
Ronnie P.
LOGGED 3-29-08 File #130781 TIMBALIER ISLAND TE40-SM-01 (TIMBALIER)

Pt #	N	E	Elev
429	205065.22	3560979.32	1.35
	Natural Ground		
430	205075.58	3560980.53	1.41
	Natural Ground		
431	205084.97	3560981.33	1.45
	Natural Ground		
432	205094.72	3560982.74	1.46
	Natural Ground		
433	205104.89	3560983.50	1.40
	Natural Ground		
434	205114.43	3560984.73	1.35
	Natural Ground		
435	205124.57	3560985.74	1.39
	Natural Ground		
436	205134.52	3560987.14	1.41
	Natural Ground		
437	205143.95	3560988.00	1.38
	Natural Ground		
438	205154.17	3560989.47	1.34
	Natural Ground		
439	205163.20	3560991.04	1.29
	Natural Ground		
440	205172.48	3560992.57	1.26
	Natural Ground		

File: 130781 TIMBALIER ISLAND 3-29-08 LOGGED TE40-SM-01 (TIMBALIER)

Shane P. Ronnie A.

Pt#	N	E	Elev
441	205182.50	3560992	1.16
	Natural Ground		
442	205193.73	3560993.73	1.16
	Natural Ground		
443	205196.56	3560993.95	1.18
	Natural Ground		
444	205206.46	3560995.28	1.28
	Natural Ground		
445	205214.17	3560996.09	1.29
	Natural Ground		
446	205223.73	3560996.84	1.39
	Natural Ground		
447	205233.73	3560997.99	1.44
	Natural Ground		
448	205242.78	3560999.92	1.46
	Natural Ground		
449	205252.99	3561000.24	1.55
	Natural Ground		
450	205272.59	3561003.13	1.59
	Natural Ground		
451	205282.83	3561003.66	1.46
	Natural Ground		
452	205291.40	3561004.56	1.59
	Natural Ground		
453	205300.76	3561006.08	1.67
	Natural Ground		

Shane P. Ronnie P. LOGGED 3-29-08 File # 130781 TIMBALIER ISLAND TE40-SM-01 (TIMBALIER)

Pt#	N	E	Elev
454	205309.93	3561007.14	1.74
	Natural Ground		
455	205319.43	3561007.37	1.79
	Natural Ground		
456	205329.05	3561008.94	1.63
	Natural Ground		
457	205354.45	3561010.93	1.76
	Natural Ground		
458	205364.14	3561012.61	1.48
	Natural Ground		
459	205373.46	3561013.65	1.25
	Natural Ground		
460	205382.07	3561014.71	0.99
	Natural Ground		
461	205385.97	3561014.99	0.79
	Edge of marsh		
462	205387.49	3561015.11	0.65
	Edge of marsh		
463	205340.45	3561004.31	2.55
	? Tb Top Bank		
464	205338.37	3561004.43	2.49
	Tb Top Bank		
465	205337.23	3561006.12	2.34
	Tb Top Bank		

File: 130781 TIMBALIER ISLAND TE40-SM-01 (TIMBALIER) 3-29-08 LOGGED Shane P. Ronnie P.

Pt #	N	E	Elev.
466	205337.98	3561008.69	2.13
	Tb Top Bank		
467	205343.21	3561007.02	2.50
	Tb Top Bank		
468	205339.46	3561001.88	1.98
	? Toe		
469	205336.46	3561000.55	1.72
	? Toe		
470	205335.27	3561006.65	1.74
	? Toe		
471	205337.81	3561011.64	1.58
	? Toe		
472	205341.45	3561014.59	1.67
	? Toe		
473	205346.41	3561018.78	1.61
	? Toe		
474	205348.76	3561018.25	1.94
	Tb Top Bank		
475	205343.43	3561011.80	2.07
	Tb Top Bank		
476	205352.27	3561006.95	1.88
	Tb Top Bank		
477	205349.36	3561002.03	2.42
	Tb Top Bank		
478	205354.69	3561005.72	1.82
	? Toe		

Shane P.
Ronnie P.

LOGGED 3-29-08 File # 130781 TIMBALIER ISLAND TE40-SM-01 (TIMBALIER)

Pt #	N	E	Elev
479	205356.51	3560998.84	1.83
	? Toe		
480	205350.28	3560996.79	2.69
	(Tb) ? Top Bank		
481	205355.12	3560977.32	2.52
	? Tb ? Top Bank		
482	205363.87	3560978.60	1.64
	? Toe		
483	205366.58	3560954.71	1.51
	? Toe		
484	205356.67	3560955.43	2.52
	Tb Top Bank		
485	205350.68	3560931.84	2.46
	Tb Top Bank		
486	205356.00	3560928.13	1.90
	? Toe		
487	205347.61	3560915.38	1.86
	? Toe		
488	205344.58	3560919.77	2.23
	Tb Top Bank		
489	205331.87	3560918.24	2.38
	Tb Top Bank		
490	205329.29	3560918.44	2.20
	Tb Top Bank		

File 130781 TIMBALIER ISLAND LOGGED 3-29-08 Shane R Ronnie R
TE40-SM-01 (TIMBALIER)

PH#	N	E	Elev
491	205330.35	3560920.02	2.30
	(?Tb) Top Bank		
492	205332.26	3560921.44	2.47
	Tb Top Bank		
493	205329.34	3560911.50	1.51
	Toe		
494	205326.91	3560916.50	1.55
	Toe		
495	205328.81	3560922.61	1.63
	Toe		
496	205332.73	3560924.08	1.55
	Toe		
497	205337.38	3560925.97	1.62
	Toe		
498	205336.28	3560921.76	2.40
	(?Tb) Top Bank		
499	205339.68	3560923.53	2.34
	Tb Top Bank		
500	205341.50	3560925.94	2.33
	Tb Top Bank		
501	205339.42	3560927.32	1.71
	Toe		
502	205343.85	3560939.08	1.77
	Toe		
503	205347.61	3560938.13	2.51
	Tb Top Bank		

Shane R Ronnie R LOGGED File 130781 TE40-SM-01 (TIMBALIER)
3-29-08 TIMBALIER ISLAND

PH#	N	E	Elev
504	205351.35	3560948.55	2.43
	Tb Top Bank		
505	205347.06	3560949.72	1.83
	(?) Toe		
506	205346.61	3560959.88	1.76
	Toe		
507	205349.90	3560961.15	2.48
	(?Tb) Top Bank		
508	205349.34	3560968.64	2.49
	Top Bank		
509	205345.86	3560968.51	1.86
	(?) Toe		
510	205347.72	3560975.81	1.86
	Toe		
511	205352.53	3560974.58	2.55
	(?Tb) Top Bank		
512	205348.82	3560987	2.51
	Tb Top Bank		
513	205345.58	3560986.64	1.86
	(?) Toe		
514	205340.59	3560997.70	1.86
	Toe		
515	205344.41	3560999.45	2.51
	Tb Top Bank		

File 130781 TIMBALIER ISLAND LOGGED 3-29-08 Shane P. Ronnie P.

TE40-SM-01 (TIMBALIER)

PH	N	E	Elev
516	205381.24	3560963.81	0.88
	edge of marsh/edge of water		
517	205372.97	3560961.20	1.23
	Natural Ground		
518	205341.72	3560959.89	1.77
	Natural Ground		
519	205331.76	3560959.24	1.71
	Natural Ground		
520	205321.21	3560957.96	1.65
	Natural Ground		
521	205312.01	3560957.21	1.62
	Natural Ground		
522	205302.70	3560955.57	1.63
	Natural Ground		
523	205292.89	3560954.04	1.68
	Natural Ground		
524	205282.64	3560953.06	1.59
	Natural Ground		
525	205272.80	3560951.92	1.56
	Natural Ground		
526	205262.93	3560951.43	1.57
	Natural Ground		
527	205252.89	3560949.74	1.54
	Natural Ground		

Shane P. Ronnie P. LOGGED 3-29-08 File # 130781 TIMBALIER ISLAND TE40-SM-01 (TIMBALIER)

PH	N	E	Elev
528	205242.49	3560948.83	1.53
	Natural Ground		
529	205233.18	3560947.58	1.51
	Natural Ground		
530	205222.12	3560947.13	1.46
	Natural Ground		
531	205212.30	3560944.73	1.48
	Natural Ground		
532	205201.47	3560944.38	1.50
	Natural Ground		
533	205192.42	3560943.31	1.42
	Natural Ground		
534	205182.59	3560942.32	1.40
	Natural Ground		
535	205172.72	3560940.81	1.49
	Natural Ground		
536	205163.43	3560939.97	1.49
	Natural Ground		
537	205153.62	3560939.20	1.48
538	205143.23	3560938.14	1.49
539	205133.19	3560937.99	1.43

File: 130781 TIMBALIER ISLAND 3-29-08 Shane P. Ronnie P.

TE40-SM-01 (TIMBALIER)

	N	E	ELEV.
540	205123.507	3560935.648	1.40
	Natural Ground		
554	205008.785	3560923.768	0.77
	Natural Ground		
		4-09-08	
21780	205004.606	3560922.920	0.70
	EDGE of marsh		
21779	205001.594	3560922.232	0.73
	Bottom of water		
	Bottom of water		
21776	204977.535	3560920.091	0.51
21775	204968.432	3560919.152	0.62
	Edge of marsh		
582	204960.796	3560917.838	1.26
	Natural Ground		

Shane P.
Ronnie P.
3-29-08 File: # 130781 TIMBALIER ISLAND

TE40-SM-01 (TIMBALIER)

File: 130781 TIMBALIER ISLAND 3-29-08 LOGGED Shane P. Ronnie P.

TE40-SM-01 (TIMBALIER)

	N	E	ELEV
555	204682.634	3560886.741	3.97
	Natural Ground		
390	204676.995	3560936.458	3.84
	Natural Ground		
	Natural Ground		
460	205382.076	3561014.717	1.00
461	205385.973	3561014.994	0.80
	Edge of Marsh		
462	205387.498	3561015.112	0.65
	Edge of Water		
21697	205390.930	3561014.641	0.58
	Bottom of water		
	Bottom of Water		
21681	205526.254	3561030.233	0.22
21680	205520.902	3561079.583	0.41
	Bottom of Water		
	Bottom of Water		
21663	205398.536	3561066.622	0.42

Shane P.
Ronnie P.

File: 130781 LOGGED 3-29-08
TIMBALIER ISLAND

TE40-SM-01 (TIMBALIER)

LOGGED 3-29-08 TIMBALIER ISLAND

Shane P.
Ronnie P.

File: 130781
TE40-SM-01 (TIMBALIER)

	N	E	ELEV
389	205393.821	3561065.973	0.61
	EDGE OF WATER		
388	205387.990	3561065.880	0.70
	Natural Ground		
387	205380.721	3561064.759	0.84
	Edge of Marsh		
386	205371.396	3561063.534	1.16
	Natural Ground		
	Natural Ground		
315	204711.408	3560990.824	3.21
5149	204701.339	3560989.382	3.18
	Natural Ground		
	Natural Ground		
5146	204671.151	3560986.761	3.67

Shane P.
Ronnie P.

File# 130781
LOGGED 3-29-08 TIMBALIER ISLAND

TE40-SM-01 (TIMBALIER)

END Grid area 3 (East)

4-9-08 TIMBALIER ISLAND

Matt C.
Henry S.

File: 130781
TE40-SM-01 (TIMBALIER)

	N	E	ELEV.
21699	205385.521	3560964.634	0.47
	Bottom of water		
	Bottom of water		
21733	205382.808	3560913.395	0.53
21734	205375.478	3560913.152	0.94
	Edge of marsh		
21735	205365.188	3560913.349	1.241
	Natural Ground		
	Natural Ground		
21763	205056.356	3560876.931	0.95
21764	205046.989	3560877.286	0.75
	Edge of marsh		
21765	205038.223	3560876.216	0.43
	Bottom of Water		
	Bottom of marsh		
21767	205024.419	3560874.856	0.12
21768	205019.317	3560874.628	0.41
	Edge of marsh		

Matt C.
Henry S.

File: 130781

4-9-08 TIMBALIER ISLAND

TE40-SM-01 (TIMBALIER) 1

Grid Shots Taken on 4/09/08 Area 3

File: 130781 TIMBALIER ISLAND 4-9-08

TE40-SM-01 (TIMBALIER)

Matt C.
Henry S.

	N	E	ELEV.
21769	205017.217	3560873.979	1.09
	Natural Ground		
	Natural Ground		
21836	205032.518	3560824.978	0.67
21837	205036.610	3560825.925	0.63
	Edge of marsh		
21838	205040.473	3560826.126	0.54
	Bottom of marsh		
	Bottom of marsh		
21841	205068.028	3560829.264	0.42
21842	205076.766	3560830.170	0.54
	EDGE marsh		
21843	205085.483	3560831.359	0.89
	Natural Ground		
	Natural Ground		
21865	205355.084	3560860.753	0.91
21866	205366.947	3560861.503	0.63
	Edge of marsh		

Matt C.
Henry S.

File # 130781
TIMBALIER ISLAND 4-9-08

(2)

TE40-SM-01 (TIMBALIER)

File: 130781
TE40-SM-01 (TIMBALIER)

TIMBALIER ISLAND 4-9-08

Matt C.
Henry S.

	N	E	ELEV.
21867	205375.287	3560863.007	0.37
	Bottom of Water		
	Bottom of Water		
21903	205340.859	3560808.526	0.43
21904	205332.165	3560807.974	0.60
	Edge of Marsh		
21905	205320.098	3560806.386	0.79
	Natural Ground		
	Natural Ground		
21919	205126.939	3560785.024	0.87
21920	205113.960	3560783.496	0.82
	Edge of Marsh		
21921	205107.841	3560783.272	0.49
	Bottom of Water		
	Bottom of Water		
21923	205087.536	3560780.677	0.45
21924	205079.825	3560780.381	0.59
	Edge of Marsh		

Matt C.
Henry S.

File# 130781

TIMBALIER ISLAND 4-9-08

3

TE40-SM-01 (TIMBALIER)

TIMBALIER ISLAND 4-9-08

Matt C.
Henry S.

File: 130781

TE40-SM-01 (TIMBALIER)

	N	E	ELEV.
21925	205075.094	3560719.307	0.60
	Natural Ground		
	Natural Ground		
21945	204830.294	3560752.929	1.92
21946	204818.869	3560751.457	2.26
	Edge of Marsh?		
21947	204807.239	3560750.251	2.53
	Natural Ground		
	Natural Ground		
21971	204822.651	3560701.562	2.46
21972	204834.539	3560702.745	2.17
	Edge of Marsh		
21973	204846.989	3560703.795	1.75
	Natural Ground		
	Natural Ground		
21994	205116.747	3560733.494	0.72

MATT C.
Henry S.

File # 130781
TIMBALIER ISLAND 4-9-08

(4)

TE40-SM-01 (TIMBALIER)

TIMBALIER ISLAND 4-9-08

Matt C.
Henry S.

File: 130781
TE40-SM-01 (TIMBALIER)

	N	E	ELEV.
21995	205125.238	3560735.366	0.65
	Edge of Marsh		
21996	205136.424	3560735.527	0.54
	Bottom of Water		
	Bottom of Water		
21998	205155.859	3560737.650	0.47
21999	205166.317	3560740.001	0.60
	Edge of Marsh		
22000	205179.300	3560740.588	0.73
	Natural Ground		
22001	205194.434	3560742.241	0.75
	Natural Ground		
22002	205207.822	3560743.605	0.65
	Edge of Marsh		
22003	205217.702	3560744.938	0.54
	Bottom of Water		
	Bottom of Water		
22061	205204.623	3560693.002	0.67

Matt C.
Henry S.

File # 130781
TIMBALIER ISLAND 4-9-08

5

TE40-SM-01 (TIMBALIER)

TIMBALIER ISLAND 4-9-08 Matt C. Henry S.

File # 130781
TE40-SM-01 (TIMBALIER)

	N	E	ELEV.
22341	205191.189	3560693.962	0.502
	Edge of Marsh		
22063	205176.111	3560689.824	0.78
	Natural Ground		
	Natural Ground		
22083	204885.451	3560657.956	1.79
22084	204871.184	3560652.001	2.00
	Edge of marsh?		
22085	204856.582	3560654.982	2.210
	Natural Ground		
	Natural Ground		
22112	204833.928	3560601.925	2.261
22113	204845.439	3560603.318	1.97
	Edge of Marsh		
22114	204857.475	3560604.893	1.72
	Natural Ground		
	Natural Ground		
22141	205198.071	3560642.196	0.62

Matt C.
Henry S.

File # 130781
TIMBALIER ISLAND 4-9-08

(6)

TE40-SM-01 (TIMBALIER)

File # 130781 TIMBALIER ISLAND 4-9-08 Matt C. Henry S.

TE40-SM-01 (TIMBALIER)

	N	E	ELEV
22142	205209.986	3560644.028	0.46
	Edge OF Marsh		
22143	205220.265	3560644.646	0.47
	Bottom OF Water		
	Bottom OF Water		
22208	205189.071	3560590.561	0.47
22209	205176.017	3560588.600	0.48
	Edge OF Marsh		
22210	205168.470	3560587.796	0.52
	Natural Ground		
	Natural Ground		
22237	204840.142	3560552.185	1.77
22238	204830.680	3650551.625	1.94
	Edge OF Marsh		
22239	204817.964	3560549.772	2.15
	Natural Ground		
	Natural Ground		
22262	204836.239	3560502.856	2.22

Matt C. Henry S. File# 130781 TIMBALIER ISLAND 4-9-08 (7)

TE40-SM-01 (TIMBALIER)

File: 130781
TE40-SM-01 (TIMBALIER)

TIMBALIER ISLAND 4-9-08 Matt C. Henry S.

	N	E	ELEV.
22263	204847.965	3560501.567	2.04
	Edge of marsh		
22264	204856.387	3560503.201	1.83
	Natural Ground		
	Natural Ground		
22291	205174.264	3560538.337	1.05
22292	205191.141	3560540.402	0.40
	Edge of Marsh		
22293	205203.441	3560541.777	0.41
	Bottom of water		
	Bottom of water		
22330	205620.346	3560787.047	-0.04
22331	205210.701	3560751.028	0.54
	Edge of marsh		
	Edge of Marsh		
22351	205109.121	3560757.551	0.55
22352	205113.006	3560761.843	0.33
	Bottom water		

File# 130781

Matt C.
Henry S.

TIMBALIER ISLAND 4-9-08

(8)

TE40-SM-01 (TIMBALIER)

END Grid shots - Area 3 4/9/08 (West)

Shot taken off Grid showing marsh Edge

TIMBALIER ISLAND 4-9-08 Matt C. Henry S.

File: 130781

TE40-SM-01 (TIMBALIER)

	N	E	ELEV.
22353	205117.825	3560768.795	0.50
	Edge of marsh		
22354	205083.389	3560814.047	0.46
	Edge of marsh		
22355	205076.734	3560812.521	0.46
	Bottom of water		
22356	205069.691	3560810.077	0.41
	Bottom of water		
22357	205062.233	3560807.749	0.68
	Edge of marsh		
22358	205031.032	3560858.127	0.23
	Edge of marsh		
22359	205035.328	3560862.316	-0.42
	Bottom of water		
	Bottom of water		
22361	205041.821	3560869.351	0.32
22362	205045.853	3560874.551	0.59
	Edge of marsh		
22363	205014.721	3560912.055	0.80
	Edge of marsh		
22364	205010.569	3560909.439	0.71
	Bottom of water		

Matt C.
Henry S.

File# 130781
TIMBALIER ISLAND 4-9-08

9

TE40-SM-01 (TIMBALIER)

File: 130781 TIMBALIER ISLAND 4-9-08 Matt C. Henry S.

TE40-SM-01 (TIMBALIER)

	N	E	ELEV.
22366	205002.980	3560905.929	0.50
	Bottom of Water		
22367	205000.302	3560904.138	0.67
	Edge of marsh		
22368	204950.371	3560926.345	0.48
	Edge of marsh		
22369	204950.512	3560930.207	0.23
	Bottom of Water		
	Bottom of Water		
22372	204950.638	3560945.512	0.33
22373	204950.221	3560946.197	0.51
	Edge of marsh		
22374	204920.774	3560952.980	0.52
	Edge of Marsh		
22375	204919.852	3560946.797	0.64
	Bottom of Water		
	Bottom of Water		
22377	204919.186	3560932.539	0.34
22378	204918.524	3560927.793	0.47
	Edge of Marsh		

File # 130781 Matt C. Henry S.

TIMBALIER ISLAND 4-9-08 (10)

TE40-SM-01 (TIMBALIER)

File: 130781
TE40-SM-01 (TIMBALIER)

TIMBALIER ISLAND 4-9-08 Matt C. Matt C. Henry S. Henry S.

	N	E	ELEV.
22379	204882.080	3560925.793	0.74
	Edge of marsh		
22380	204881.981	3560930.431	0.91
	Bottom of Water		
	Bottom of Water		
22383	204878.986	3560952.205	1.07
22384	204878.695	3560957.603	0.76
	Edge marsh		
22385	204835.152	3560950.695	1.52
	Edge marsh		
22386	204834.517	3560942.851	1.62
	Bottom of Water		
	Bottom of Water		
22388	204832.602	3560924.313	1.52
22389	204832.485	3560919.239	1.45
	Edge of marsh		
22390	204810.197	3560917.737	1.78
	Natural Ground		
	Natural Ground		
22423	204670.039	3560932.672	3.80

File # 130781
TIMBALIER ISLAND 4-9-08

(11)

TE40-SM-01 (TIMBALIER)

End random shots of marsh 4/9/08

Logged 3-29.08 TIMBALIER ISLAND S. Parfait R. Parfait

File # 130781 TE40-SM-01 (TIMBALIER)

760	205016.318		3558515.508	3.28
		Natural Ground		
		Natural Ground		
914	205403.644		3558662.233	0.87
915	205690.747		3558746.088	0.82
		Edge of Water		
916	205684.560		3558744.921	1.09
		Edge of Marsh		
917	205676.701		3558743.903	1.29
		Natural Ground		
		Natural Ground		
1020	205595.542		3558583.806	0.81
1021	205601.774		3558584.682	0.70
		Edge of marsh		
1022	205610.338		3558585.964	0.66
		Bottom of Water		
		Bottom of Water		
1031	205691.251		3558594.959	0.18
1032	205454.526		3558616.898	0.87
		Natural Ground		
		Natural Ground		
1036	205491.000		3558621.823	0.75

S. Parfait
R. Parfait
TE40-SM-01 (TIMBALIER)

File: 130781 TIMBALIER ISLAND LOGGED 3/29/08

(12)

Area 2 Starting @ sw cor 2/29/2008

Shot # 1014 Taken on 2/29/08

Shot # 1015 Taken on 3/01/08

File: 130781 TIMBALIER ISLAND TE40-SM-01 (TIMBALIER) 3-01-08 Shane P. Kent B.

	N	E	ELEV.
(1037)	205499.351	3558612.516	0.76
	Edge of Marsh		
1038	205646.976	3558639.752	0.40
	Bottom of Marsh		
	Bottom of Marsh		
1041	205679.320	3558644.708	0.63
1042	205688.780	3558650.012	0.70
	Edge of Marsh		
1044	205699.837	3558645.986	0.57
	Bottom of Water		
	Bottom of Water		
1136	205730.710	3558701.137	0.53
1137	205722.195	3558699.112	0.76
	Edge of Marsh		
1138	205712.087	3558697.273	0.83
	Natural Ground		
	Natural Ground		
1169	205409.949	3558662.156	0.95
1170	205326.173	3558665.939	[illegible]
	Top?		

Shane P.
Kent B.

File: 130781
TIMBALIER ISLAND 3-01-08

(13)

TE40-SM-01 (TIMBALIER)

File: 130781 TIMBALIER ISLAND 3-01-08 Shane P. Kent B.

TE40-SM-01 (TIMBALIER)

	N	E	ELEV.
1188	205315.976	3558670.467	0.98
	top		
1189	205323.128	3558667.744	0.97
	Natural Ground		
	Natural Ground		
1251	205670.183	3558794.360	1.10
1250	205671.765	3558793.832	0.86
	Edge of Marsh		
1252	205671.547	3558794.323	0.15
	Bottom of Water		
1253	205682.737	3558794.302	0.50
	Bottom of Water		
1254	205691.670	3558795.699	0.47
	Natural Ground?		
1255	205697.119	3558796.624	0.68
	Natural Ground?		
1256	205701.991	3558797.033	0.72
	Edge of Marsh		
1257	205707.506	3558797.853	0.63
	Bottom of Water		
	Bottom of Water		
1303	205679.126	3558845.271	0.60

Shane P.
Kent B.

File # 130781
TIMBALIER ISLAND 3-01-08 (14)

TE40-SM-01 (TIMBALIER)

FILE: 130781
TE40-SM-01
(TIMBALIER)

TIMBALIER ISLAND 3-1-08 Shane P. Kent B.

	N	E	ELEV.
1304	205670.426	3558845.098	0.91
	Edge of Marsh		
1305	205668.200	3558845.138	1.10
	Natural Ground		
	Natural Ground		
1449	205678.311	3558896.156	0.89
1450	205680.051	3558896.569	0.87
	Edge of Marsh		
1451	205682.211	3558895.911	0.62
	Bottom of Water		
	Bottom of Marsh		
1469	205674.528	3558945.860	0.24
1470	205671.573	3558945.105	0.48
	Edge of Marsh		
1471	205668.702	3558944.341	0.61
	Natural Ground		
	Natural Ground		
1616	205654.273	3558993.341	0.82
1617	205658.171	3558993.644	0.58
	Edge of Marsh		
1618	205659.361	3558993.616	0.48
	Bottom of Water		

Shane P.
Kent B.

File# 130781
TIMBALIER ISLAND 3-1-08

15

FILE: 130781

TE40-SM-01 (TIMBALIER)

File: 130781
TE40-SM-01 (TIMBALIER)

TIMBALIER ISLAND 3-1-08 Shane P. Kent B.

	N	E	ELEV.
1640	205652.773	3559043.750	0.39
	Bottom of Water		
1641	205651.099	3559043.354	0.45
	Edge of Marsh		
1642	205646.637	3559043.049	0.40
	Natural Ground		
	Natural Ground		
1664	205456.412	3559019.798	1.57
21548	204967.573	3558962.325	3.29
	Natural Ground		
	Natural Ground		
21590	205442.457	3559019.100	1.68
21591	205780.543	3559108.616	0.01
	Bottom of Water		
	Bottom of Water		
21604	205662.575	3559094.375	0.50
21605	205655.256	3559093.809	0.41
	Edge of Marsh		
21606	205643.755	3559092.552	0.21
	Natural Ground		
21660	205092.903	3559027.651	2.11

Shane P.
Kent B.

File # 130781
TIMBALIER ISLAND 3-1-08

(16)

TE40-SM-01 (TIMBALIER)

1st Shot taken 03/01/08
Shots taken 04/08/08

LOGGED 3/29/08 TIMBALIER ISLAND S.Parfait R.Parfait S.Parfait R.Parfait File# 130781 TIMBALIER ISLAND LOGGED 3/29/08 (17)

File: 130781

	N	E	ELEV
583	204987.576	3559015.377	3.03
	Natural Ground		
	Natural Ground		
593	205087.797	3559026.299	2.08

TE40-SM-01 (TIMBALIER)

TE40-SM-01 (TIMBALIER)

End Shots Area 2

TE40-SM-01 (TIMBALIER) TIMBERLIER ISLAND LOGGED 3-29-08 S.Parfait R.Parfait S.Parfait R.Parfait

File: 130781

	N	E	ELEV
594	205278.831	3556825.813	3.01
	Natural Ground		
	Natural GNd		
627	205588.758	3556859.448	0.90
628	205595.333	3556858.693	0.82
	Edge of marsh		
629	205572.515	3556906.852	1.14
	Edge marsh		
630	205568.509	3556906.938	1.16
	Natural Ground		
	Natural Ground		
693	205539.795	3556953.416	1.07
694	205546.431	3556954.152	0.92
	EDGE OF MARSH		
695	205522.790	3557002.681	1.01
	Edge marsh		
696	205521.420	3557002.162	1.13
	Natural Ground		
	Natural Ground		
758	205495.163	3557049.801	1.03
759	205498.446	3557051.188	1.00
	Edge of marsh		

File # 130781 LOGGED 3/29/08 (18)

TIMBERLIER ISLAND

Shots Area 1 2/29/2008

TE40-SM-01 (TIMBALIER)

End Shots 2/29/2008

TIMBERLIER ISLAND 3-13-08 Matt C. Henry S. Matt C. Henry S.

File: 130781

	N	E	ELEV.	
1666	205848.780	3556588.665	0.30	Shots 3/13/2008
	Bottom of Water			
	Bottom of Water			
1816	205583.924	3556908.565	0.95	END Shots 3/13/2008
21423	205555.814	3556956.439	0.92	Shots 4/8/2008
	Bottom of marsh			
	Bottom of Water			
21530	205962.531	3557100.147	-1.27	END Shots 4/8/2008

TE40-SM-01 (TIMBALIER)

File # 130781

TIMBERLIER ISLAND 3/13/08

(19)

TE40-SM-01 (TIMBALIER)

Appendix A

Secondary Monument Data Sheet

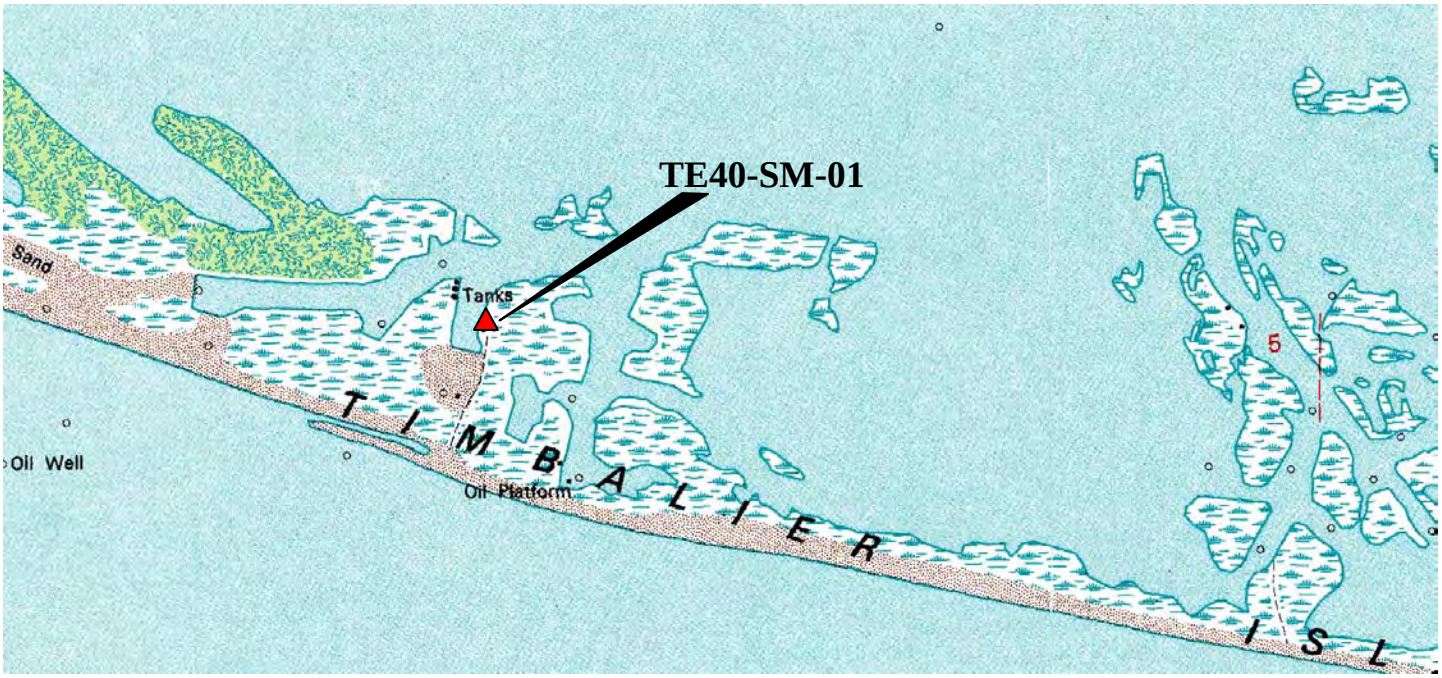

VICINITY MAP Scale: 1" = 2000' Reproduced from USC&GS "Timbalier Island, La" Quadrangle

Station Name: "TE40-SM-01"

Location: Located adjacent to Canal 19 of Timbalier Island approximately 16.8 miles south southeast of Cocodrie, Louisiana. The monument is located approximately 40' east of an existing timber dock.

Monument Description: Brass cap attached to a stainless steel rod driven to refusal within a 6" PVC sleeve with a protective cover set in concrete and stamped "TIMBALIER".

Installation Date : April 2002

Monument Established By: T. Baker Smith & Son, Inc.

Monument Re-Surveyed By: Morris P. Hebert, Inc.

Re-Survey Date : September 2003

For: *Louisiana Department of Natural Resources, CRD*

Adjusted NAD 83 Geodetic Position
Lat. 29°03'53.44563"N
Long. 90°28'37.10411"W

Adjusted NAD 83 Datum LSZ (1702) Ft
N= 206,444.36
E= 3,554,437.49

Adjusted NAVD88 Height
Elevation = 5.00 Feet / 1.524 Mtrs

Ellipsoid Height: -22.563 Mtrs
Geoid99 Height: -24.089 Mtrs

Adjusted September 2003 By:
Morris P. Hebert, Inc.

Adjusted Position Established for Louisiana Department of Natural Resources, Coastal Restoration Division by Morris P. Hebert Inc.

Appendix B

Survey Report and Data (CD-ROM)