



APPENDIX C  
Pre-and Post-construction Plan View



NOTES:  
 CONTOURS GENERATED FROM CONTRACTOR'S  
 SURVEY DATA COLLECTED JANUARY 2007

DATE	REVISIONS	DRAWN BY	APPROVED BY

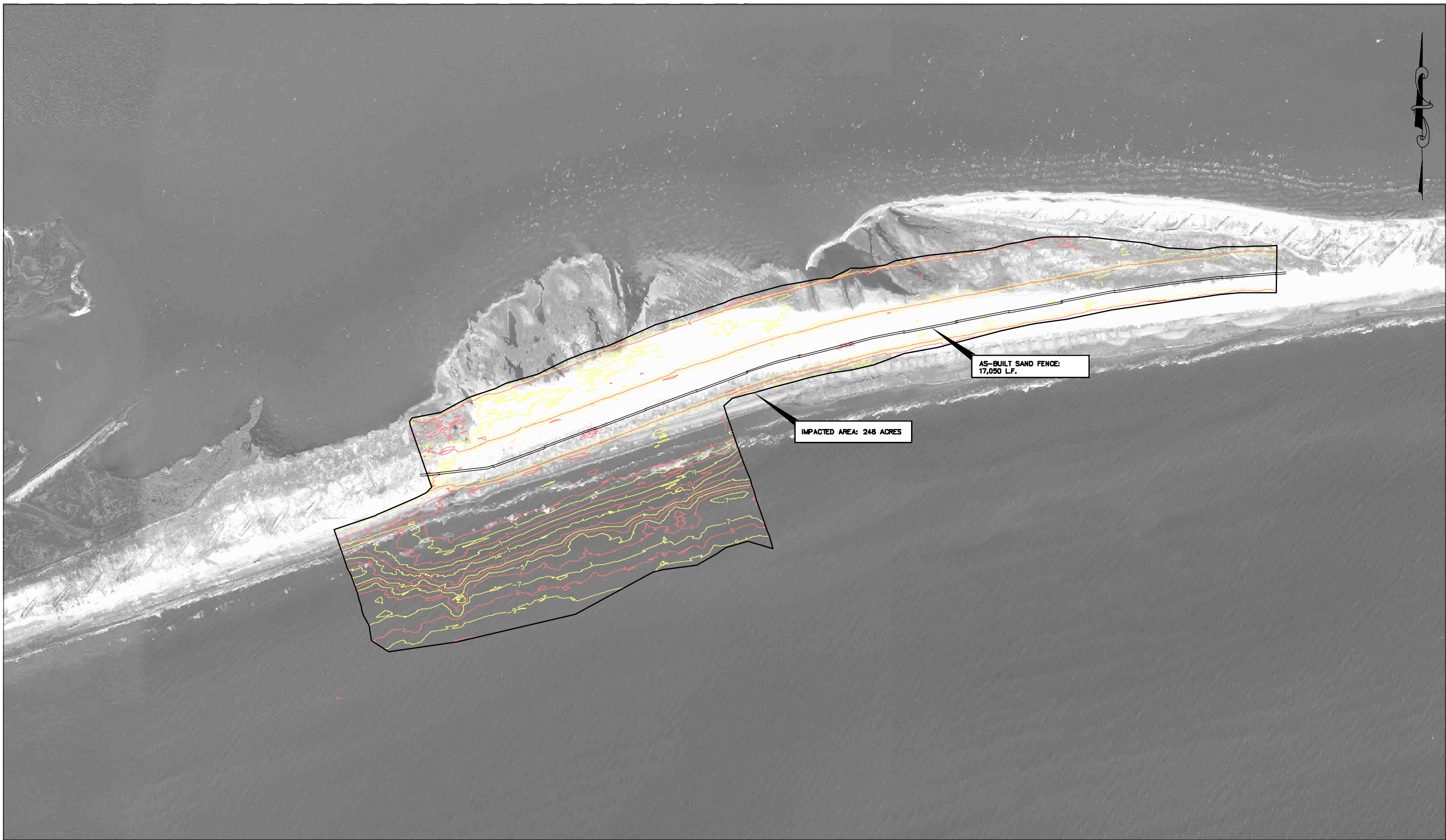


FILE NAME: pre-const. cont.  
 TBS NO.: 2006.1619  
 DATE: 9/24/07  
 PLDT SCALE: 1"=400'  
 DRAWN BY: KSP  
 APPROVED: BJK  
 MAP NO.

**APPENDIX C**  
**PRE-CONSTRUCTION CONTOURS**  
 NEW CUT DUNE / MARSH RESTORATION PROJECT  
 STATE PROJECT NO. TE-37

SHEET NO.  
**1**  
 OF  
**2**





NOTES:  
 CONTOURS GENERATED FROM CONTRACTOR'S  
 SURVEY DATA COLLECTED JULY 2007

DATE	REVISIONS	DRAWN BY	APPROVED BY



FILE NAME:	post-const. cont.
TBS NO.:	2006.1619
DATE:	9/24/07
PLDT SCALE:	1"=400'
DRAWN BY:	KSP
APPROVED:	BJK
MAP NO.	

**APPENDIX C**  
**POST-CONSTRUCTION CONTOURS**

**NEW CUT DUNE / MARSH RESTORATION PROJECT**  
**STATE PROJECT NO. TE-37**

SHEET NO.  
**2**  
 OF  
**2**