JOHN BEL EDWARDS
GOVERNOR

JACK MONTOUCET
SECRETARY

PO BOX 98000 | BATON ROUGE LA | 70898

Louisiana Natural & Scenic River System

SCENIC RIVER PERMIT #1178

Issue/Effective Date: March 9, 2022

Scenic River: Bayou LaBranche

Recipient: NRCS
Attn: Breese Barnes
3737 Government Street
Alexandria, LA 71302

Description: Construction of the PO-75 Marsh Creation Project

This permit is issued under the authority of Part II of Chapter 8, Title 56 of the LRS of 1950 as amended and re-enacted regarding the Louisiana Natural & Scenic Rivers System and the administrative procedures pertaining to the management of watercourses designated as Scenic Rivers.

The permit is issued by the Administrator with the understanding that the permit holder, in implementation of the project, will proceed in compliance with the general and special conditions contained herein. The permit holder is expected to minimize adverse impacts to the structural and functional integrity of the natural systems and aesthetics associated with the Scenic River where the activity is occurring to preserve the fundamental character and purpose for which the System was established.

The Administrator assumes no responsibility and incurs no liability for injury or damage to persons or property caused by any act or omission of the permit holder or his agent in the permission granted by this permit. In addition to the Department of Wildlife & Fisheries (LDWF), the application was given a full and thorough evaluation by the Louisiana Departments of Agriculture & Forestry; Culture, Recreation & Tourism; Environmental Quality; and the Office of State Planning and Budget. If during the review process, objections were made to the proposed activity, those objections were either found to be insignificant or they have been included in the conditions of the permit.

This permit shall expire if the permitted activity has not begun within 18 months of the "Effective Date" indicated above.

The Permittee shall adhere to and comply with the following permit conditions:

General Conditions:

1) The permittee shall properly install adequate erosion/siltation control measures around construction areas that require land based earthwork (i.e. excavation and/or deposition of fill materials, land contouring, machinery rutting, fill maneuvering and redistribution, etc.), to ensure that no project related sediments, debris and other pollutants enter Bayou LaBranche. Acceptable measures include but are not limited to the proper use and positioning of temporary silt fences, straw bales, fiber/core logs, wooden barriers, seeding or sodding of exposed soils, or other approved EPA construction site storm-water runoff control and best practices. Control techniques shall be installed prior to the commencement of earthwork activities and maintained until the project is complete and/or the subject areas are stabilized.

   Upon the completion of construction activities or if at any time construction activities cease for more than 14 days, all disturbed soils shall be re-vegetated by sod, seed, or another acceptable method, as necessary, to restore cover and prevent erosion.

2) The permittee will acquire all other federal, state, local, and municipal permits and permissions required for the permitted activity prior to commencement of work. The permittee has title to the property or permission from the landowner to implement the project.

3) If during project activity, any sensitive archaeological, biological or botanical element is encountered, activity will temporarily cease and the permit holder will contact the Administrator to determine the disposition of that element or artifact.

4) This project must be carried out in a manner consistent with the design that the permittee submitted during the permit process and as depicted in the attached "final plats". Should significant physical modification to the project become necessary during implementation of the project or after its completion, the permit holder will submit a letter of explanation within one week of discovery to the Administrator to determine if another permit application will be required.

5) The permittee shall allow representatives of LDWF to make periodic inspections to ensure the activity is in accordance with the conditions of this permit.

Special Conditions:

1) Upon completion of the activities authorized by this permit, the permittee shall immediately contact this Department (*Chris Davis at (225)765-2642 or*

rcdavis@wlf.la.gov) and submit post-construction, photographic documentation of the proposed project to LDWF within 30 days following project completion. LDWF will review the completed activity to assure that all activities were performed in accordance with the conditions of this permit.

2) The permittee shall ensure that all contractors, subcontractors, and workers are made fully aware of the limits of the work authorized by this permit and adhere to and comply with all conditions listed in this Scenic Rivers permit. Non-compliance with permit terms and conditions may result in permit suspension or revocation, and all other remedies allowed by law.

If you need additional information, please contact Mr. Chris Davis, Scenic Rivers Coordinator, in the Baton Rouge Office at (225) 765-2642.

For: Jack Montoucet
Administrator

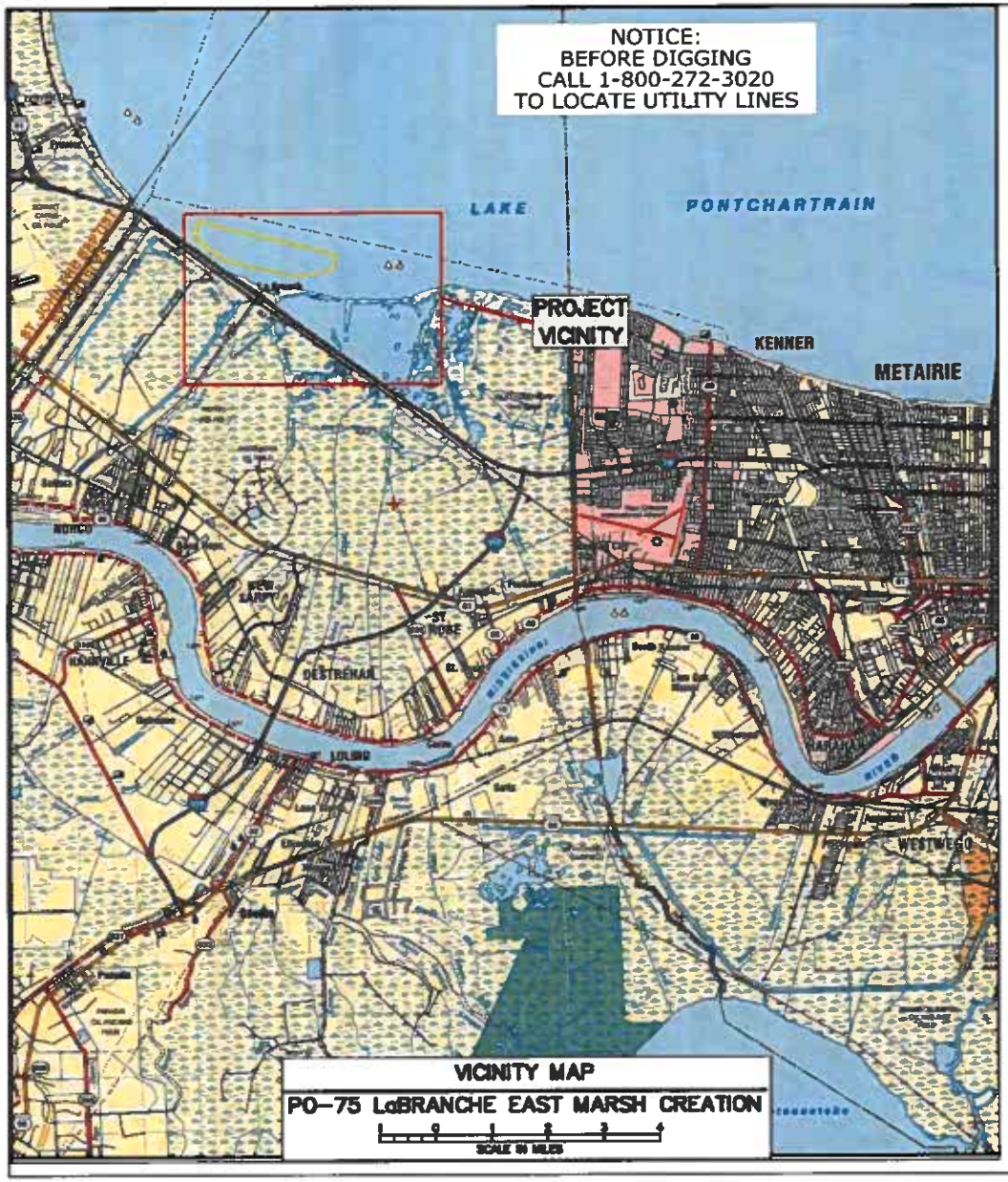

PO-75 LaBRANCHE EAST MARSH CREATION

BUILT UNDER THE COASTAL WETLANDS PLANNING, PROTECTION AND RESTORATION ACT
PUBLIC LAW 101-646
BY THE
NATURAL RESOURCES CONSERVATION SERVICE
OF THE
UNITED STATES DEPARTMENT OF AGRICULTURE
WITH THE ASSISTANCE OF THE
COASTAL PROTECTION AND RESTORATION AUTHORITY
OF LOUISIANA
2021

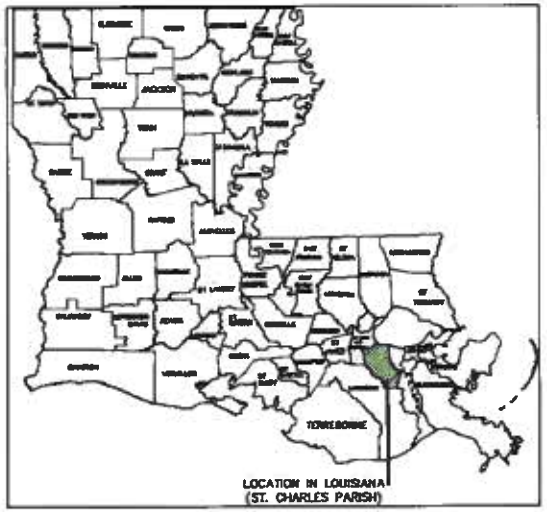

INDEX TO DRAWINGS

1.	COVER SHEET - VICINITY MAP
2.	GENERAL NOTES AND LEGEND
3.	PROPERTY OWNERSHIP MAP
4.	PROJECT MAP
5.	PLAN MAP - MARSH CREATION AREAS
6-12	PROFILES ON CENTERLINE - EARTHEN CONTAINMENT DIKES
13	TYPICAL SECTIONS
14-15	GEOTEXTILE DETAILS
16	PLAN MAP - MARSH CREATION AREA SECTIONS
17-20	MARSH CREATION AREA SECTIONS
21	STAFF GAUGE DETAILS
22	LIGHTED BUOYS AND DISCHARGE PIPE DETAILS
23-24	TIDAL PONDS AND TIDAL CREEKS DETAILS
25	PLAN MAP - BORROW AREA
26	BORROW AREA PROFILE
27	BORROW AREA SURVEY PLAN
28-32	SOIL BORING LOGS

PRELIMINARY
FOR
REVIEW ONLY

REVISIONS			
NO.	DATE	APPROVED	TITLE

		DATE
DESIGNED	N. McCOY	07/21
DRAWN	A. GRENELLION	07/21
CHECKED	B. SAMSON	07/21
APPROVED		

VICINITY MAP
PO-75 LaBRANCHE EAST MARSH CREATION
MARSH CREATION PROJECT
ST. CHARLES PARISH, LOUISIANA

USDA United States Department of Agriculture
Natural Resources Conservation Service

FILE NAME LA-380
DRAWING NAME LA-380-01
SHEET 01 of 32

ABBREVIATIONS

POB = POINT OF BEGINNING

POE = POINT OF ENDING

DNR = DEPARTMENT OF NATURAL RESOURCES

STA. = STATION

ELEV. = ELEVATION

FT. = FEET

NO. = NUMBER

PT. = POINT

TP = TIDAL PONDS

TC = TIDAL CREEKS

MT = MARSH BUGGY TRACKS

SG = STAFF GAUGE

LB = LIGHTED BUOY

DP = DISCHARGE PIPE

GENERAL NOTES

1. SURVEYS WERE CONDUCTED USING RTK AND HYPACK ON THE SOUTH LOUISIANA ZONE, NORTH AMERICAN DATUM OF 1983 AND GEOID 03.
2. IMAGE DATE IS 2020 AND PRODUCED BY N.A.I.P. (NATIONAL AGRICULTURE IMAGERY PROGRAM)
3. NO DREDGING WILL BE ALLOWED WITHIN 100' EITHER SIDE OF IDENTIFIED PIPELINES.
4. MAGNETOMETER SURVEYS CAN BE PROVIDED UPON REQUEST.

DESIGN NOTES

1. CELL 1 WITHIN BORROW AREA AS IDENTIFIED ON SHEET 4 SHALL BE DREDGED COMPLETELY AND WITH ENGINEER APPROVAL PRIOR TO MOVING TO ANOTHER CELL TO COMPLETE CONSTRUCTION.
2. TIDAL PONDS SHALL BE INTE-CONNECTED WITH MARSH BUGGY TRACKS POST FILL AT DISCRETION OF C.O.R. TIDAL PONDS CONNECTED WITH MARSH BUGGY TRACKS AS SHOWN ON SHEETS 23 AND 24.
3. THE TIDAL PONDS AND TIDAL CREEKS SHALL BE EXCAVATED TO THE DEPTH SHOWN ON SHEET 13.
4. STUMPS AND OTHER WOODY MATERIAL MAY BE ENCOUNTERED WITHIN THE MARSH CREATION BORROW AREA.

LEGEND

DP-43 - PRIMARY DISCHARGE PIPELINE

LB-17 -LIGHTED BUOYS

53 -EQUIPMENT ACCESS CORRIDOR

-CONTAINMENT DIKE CENTERLINE (PLAN)

-PROPERTY LINE/LEASE LIMITS

E E -ELECTRICAL POWER LINE

44 -WORK LIMITS (MARSH CREATION AREAS)

AUXILIARY AREA -AUXILIARY CREATION AREA

-PIPELINE

-MARSH CREATION AREA LIMITS

-BORROW AREA LIMITS

SG-18 -STAFF GAUGES

-TIDAL PONDS

-TIDAL CREEKS

MT-105 -MARSH BUGGY TRACKS

BHBA-6 -GEOTECHNICAL BORING

105 -SURVEY TRANSECTS (BORROW AREA)

NOTICE:
BEFORE DIGGING
CALL 1-800-272-3020
TO LOCATE UTILITY LINES

PRELIMINARY
FOR
REVIEW ONLY

REVISIONS			
NO.	DATE	APPROVED	TITLE
M1	XX/XX/09	INITIALS	XXX

		DATE
DESIGNED	N. McCOY	07/21
DRAWN	A. GREMILLION	07/21
CHECKED	B. SAMSON	07/21
APPROVED		

GENERAL NOTES AND LEGEND
PO-75 LaBRANCHE EAST MARSH CREATION
ST. CHARLES PARISH, LOUISIANA

USDA United States Department of Agriculture
Natural Resources Conservation Service

FILE NAME LA-380

DRAWING NAME LA-380-02

SHEET 02 of 32

		DATE
DESIGNED	N. McCOY	07/21
DRAWN	A. GREMILLION	07/21
CHECKED	B. SAMSON	07/21
APPROVED		

PROJECT AREA
PROPERTY OWNERSHIP MAP
PO-75 LaBRANCHE EAST MARSH CREATION
ST. CHARLES PARISH, LOUISIANA

United States Department of Agriculture
Natural Resources Conservation Service

FILE NAME LA-380

DRAWING NAME LA-380-03

SHEET 03 of 32

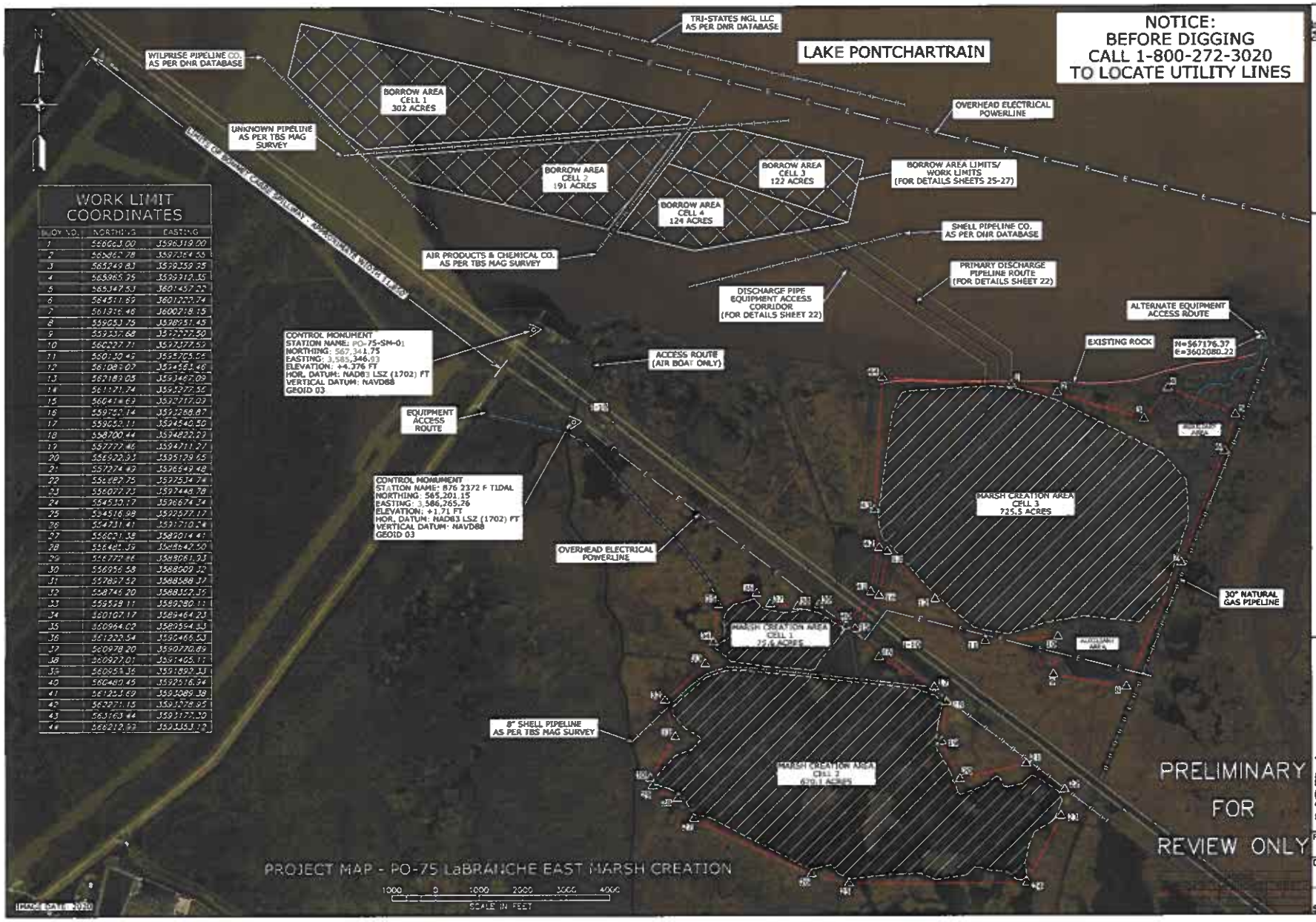

WORK LIMIT COORDINATES

BUOY NO.	NORTHING	EASTING
1	566663.00	3596319.00
2	565962.78	3597354.55
3	565249.83	3598259.95
4	565985.95	3599312.35
5	565349.53	3601457.22
6	564511.69	3601223.74
7	561316.46	3600218.15
8	559053.75	3598951.45
9	559337.68	3597222.50
10	560227.71	3597377.53
11	560130.43	3595765.56
12	561089.07	3594553.46
13	562183.05	3593467.09
14	561371.74	3593277.56
15	560414.63	3592717.03
16	559750.14	3592268.87
17	559052.11	3594540.50
18	558700.44	3594822.53
19	557777.46	3594711.71
20	556920.93	3595129.65
21	557274.42	3596549.48
22	556887.75	3597534.74
23	556077.73	3597448.78
24	554530.17	3596674.34
25	554516.98	3592577.17
26	554231.41	3591710.24
27	556031.38	3589014.41
28	556481.35	3588642.50
29	556779.86	3588061.93
30	556936.58	3588909.32
31	557857.52	3588588.37
32	558746.20	3588352.35
33	559539.11	3589280.11
34	560107.17	3589464.23
35	560964.02	3589554.33
36	561222.54	3590465.53
37	560978.20	3590770.89
38	560927.01	3591465.11
39	560953.36	3591892.33
40	560480.45	3592516.94
41	561253.69	3593089.38
42	562271.15	3593278.95
43	563163.44	3593177.20
44	566212.97	3593353.13

		DATE
DESIGNED	N. McCOY	07/21
DRAWN	A. GREMILLION	07/21
CHECKED	B. SAMSON	07/21
APPROVED		

PROJECT MAP
MARSH CREATION
PO-75 LaBRANCHE EAST MARSH CREATION
ST. CHARLES PARISH, LOUISIANA

USDA United States Department of Agriculture
Natural Resources Conservation Service

FILE NAME LA-380
DRAWING NAME LA-380-04
SHEET 04 of 32

CONTAINMENT DIKE CENTERLINE CELL 1 PI COORDINATES

STA.	NORTHING	EASTING
0+00 POB	560852.69	3589810.23
1+86	560976.97	3589949.27
3+89	561023.24	3590146.30
5+71	561088.88	3590316.41
6+72	561107.18	3590415.46
7+73	561023.24	3590472.52
10+04	560862.90	3590638.32
14+64	560781.95	3591081.01
17+23	560813.15	3591348.32
19+58	560882.65	3591577.63
22+86	560783.03	3591895.75
26+78	560564.58	3592221.96
29+26	560449.79	3592440.98
29+96	560392.76	3592482.95
33+52	560110.82	3592265.46
39+36	559654.88	3591901.25
40+92	559517.77	3591827.65
41+45	559478.72	3591791.82
42+39	559451.60	3591701.74
45+93	559488.49	3591349.00
52+42	559532.86	3590701.42
60+90	559659.56	3589862.98
62+99	559802.68	3589711.18
65+02	559933.96	3589556.15
65+61	559967.32	3589507.69
66+30	560032.96	3589528.15
67+26	560083.54	3589609.98
68+69	560161.37	3589728.55
69+45	560227.02	3589690.79
71+10	560386.28	3589736.01
72+57	560527.71	3589698.26
74+68	560737.55	3589725.18
76+11 POE	560852.69	3589810.23

CONTAINMENT DIKE CENTERLINE CELL 2 PI COORDINATES

STA.	NORTHING	EASTING
0+00 POB	558099.59	3588807.97
4+16	558415.47	3588537.05
5+98	558597.50	3588526.40
18+31	559285.08	3589296.94
21+01	559441.25	3589740.38
25+10	559454.93	3590148.59
64+61	559023.88	3594076.33
69+85	558948.42	3594569.51
72+36	558844.63	3594718.75
77+26	558188.18	3594611.78
82+65	557627.48	3594587.43
88+50	557121.79	3594881.87
94+00	556614.42	3595094.55
94+47	556577.53	3595122.75
94+75	556573.88	3595150.95
100+84	556784.28	3595721.68
103+57	556961.49	3595929.42
104+25	556982.66	3595994.74
104+97	556941.92	3596053.97
106+89	556768.06	3596129.87
107+15	556750.87	3596150.88
107+99	556741.01	3596234.31
111+47	556817.42	3596574.21
112+99	556930.50	3596675.70
114+20	557007.56	3596769.26
114+58	557004.46	3596806.91
117+06	556881.26	3597022.64
121+21	556653.35	3597389.31
121+46	556637.31	3597390.41
122+92	556502.35	3597440.27
123+72	556428.06	3597464.39
124+73	556331.06	3597429.74
128+14	556011.23	3597309.55
128+80	555972.92	3597265.15
129+24	555938.99	3597232.57
133+94	555702.80	3596824.94
137+55	555383.30	3596700.43
141+33	554893.96	3596622.90
143+71	554756.79	3596649.25
144+23	554706.29	3596659.63
144+47	554684.15	3596669.32
145+37	554617.73	3596609.10
145+83	554591.45	3596570.34
147+18	554504.91	3596437.44
149+74	554763.02	3596242.24
152+02	554798.71	3596017.01
154+26	554811.47	3595793.43
156+37	554882.22	3595595.13
157+39	554882.91	3595492.69
157+86	554878.07	3595445.82
159+62	554751.48	3595324.49
160+43	554703.04	3595259.42
167+42	554601.86	3594567.09
171+33	554746.46	3594203.90
175+64	554728.46	3593773.71
180+51	554696.36	3593287.73
187+03	554625.52	3592639.29
190+30	554737.21	3592332.18
193+04	554951.47	3592163.10
196+42	554868.25	3591834.33
197+87	554845.23	3591690.83
223+85	556043.82	3589385.59
227+71	556125.37	3589008.22
233+05	556582.23	3588731.84
236+24	556719.39	3588444.26
239+06	556795.54	3588173.19
239+96	556834.49	3588091.69
240+70	556905.33	3588070.43
248+24	557481.35	3588590.68
252+58	557617.95	3588985.14
255+43	557837.52	3589165.85
255+92	557885.34	3589155.22
260+00 POE	558099.59	3588807.97

CONTAINMENT DIKE CENTERLINE CELL 3 PI COORDINATES

STA.	NORTHING	EASTING
0+00 POB	561323.47	3594424.40
15+70	562495.78	3593380.32
18+51	562567.50	3593342.36
19+08	562814.48	3593269.48
21+55	563061.06	3593257.35
45+03	565387.43	3593575.87
48+06	565755.85	3593737.87
50+46	565873.12	3593813.82
52+70	565910.12	3594035.32
65+70	565924.04	3594334.95
71+25	566017.53	3595887.25
77+13	565945.67	3596470.36
86+06	565897.96	3597328.04
113+37	564474.94	3599770.72
121+82	563842.71	3600331.26
130+91	562935.43	3600383.57
148+34	561271.70	3599883.65
157+68	560556.94	3599262.70
165+76	560613.69	3598657.10
170+30	560683.59	3598007.84
178+73	560583.33	3597175.81
188+30	560290.51	3596257.81
193+58	560388.19	3595735.37
196+70	560446.63	3595433.39
210+07 POE	561323.47	3594424.40

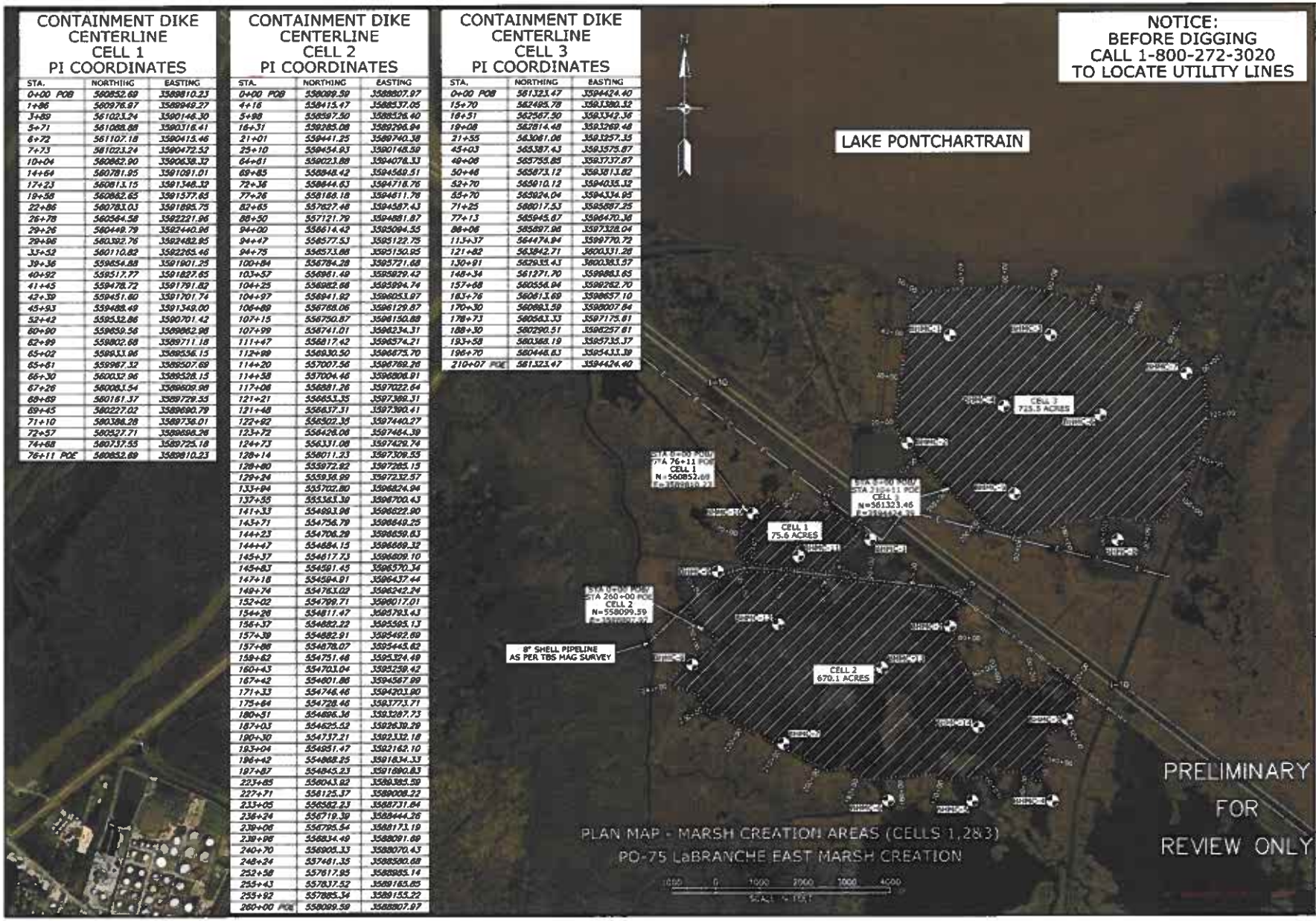

DESIGNED N. McCOY 07/21
DRAWN A. GREMILLION 07/21
CHECKED B. SAMSON 07/21
APPROVED

PLAN MAP-MARSH CREATION AREAS
CELLS 1, 2 AND 3
PO-75 LaBRANCHE EAST MARSH CREATION
ST. CHARLES PARISH, LOUISIANA

USDA United States Department of Agriculture
Natural Resources Conservation Service

FILE NAME LA-380
DRAWING NAME LA-380-05
SHEET 05 of 32

NOTICE:
BEFORE DIGGING
CALL 1-800-272-3020
TO LOCATE UTILITY LINES

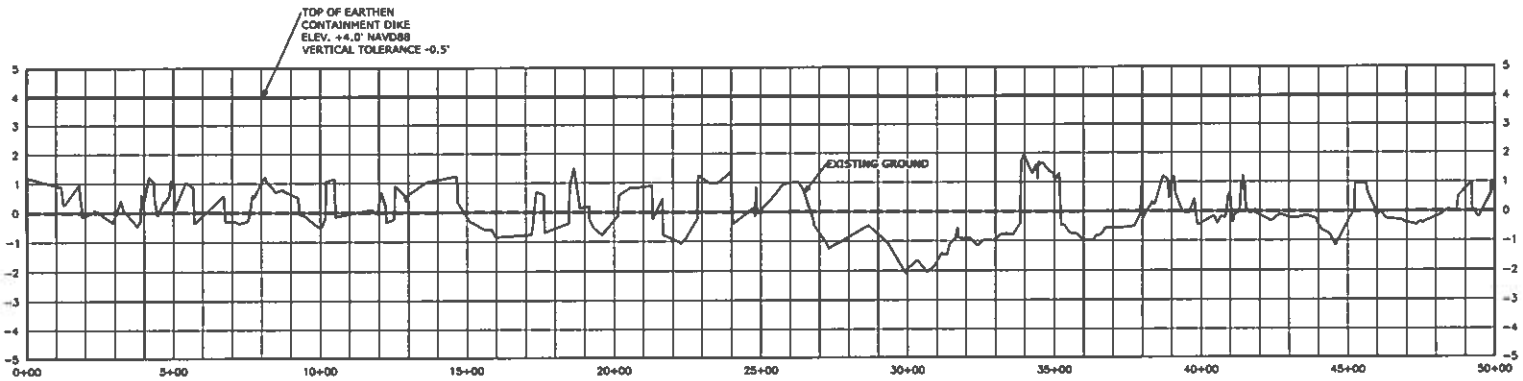

CENTERLINE PROFILE EARTHEN CONTAINMENT DIKE (CELL 1) - STA. 0+00 to STA. 50+00

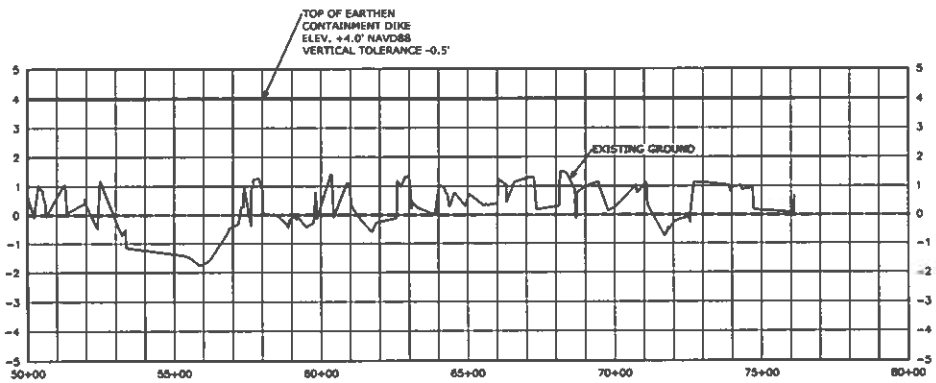

CENTERLINE PROFILE EARTHEN CONTAINMENT DIKE (CELL 1) - STA. 50+00 to STA. 76+12

PRELIMINARY
FOR
REVIEW ONLY

M1 XX/XX/09 INITIALS XXX

DESIGNED	N. McCOY	07/21
DRAWN	A. GREMILLION	07/21
CHECKED	B. SAMSON	07/21
APPROVED		

PROFILE EARTHEN CONTAINMENT DIKE (CELL 1)
STA. 0+00 to STA. 76+12
PO-75 LaBRANCHE EAST MARSH CREATION
ST. CHARLES PARISH, LOUISIANA

USDA United States Department of Agriculture
Natural Resources Conservation Service

FILE NAME LA-380
DRAWING NAME LA-380-06
SHEET 06 of 32

NOTICE:
BEFORE DIGGING
CALL 1-800-272-3020
TO LOCATE UTILITY LINES

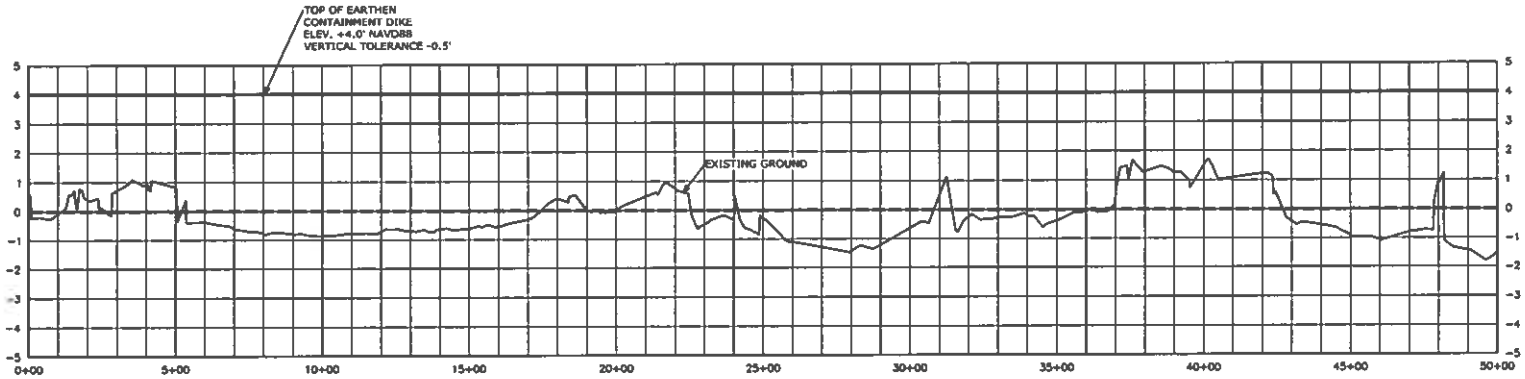

CENTERLINE PROFILE EARTHEN CONTAINMENT DIKE (CELL 2) - STA. 0+00 to STA. 50+00

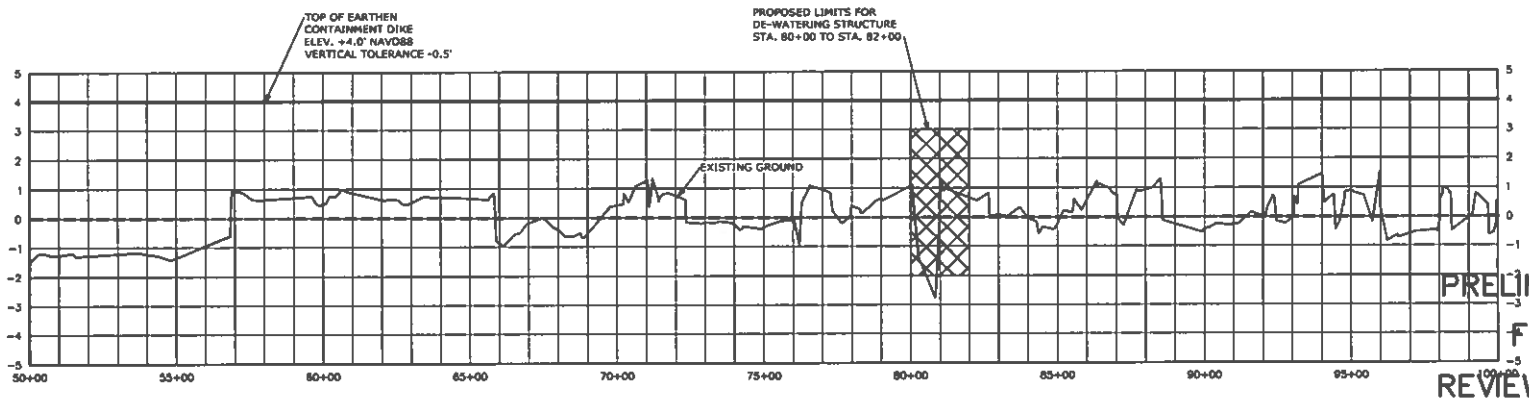

CENTERLINE PROFILE EARTHEN CONTAINMENT DIKE (CELL 2) - STA. 50+00 to STA. 100+00

PRELIMINARY
FOR
REVIEW ONLY

REVISIONS			
NO.	DATE	APPROVED	TITLE
01	XX/XX/09	INITIALS	XXX

		DATE
DESIGNED	M. McCOY	07/21
DRAWN	A. GREMILLION	07/21
CHECKED	B. SAMSON	07/21
APPROVED		

PROFILE EARTHEN CONTAINMENT DIKE (CELL 2)
STA. 0+00 to STA. 100+00
PO-75 LoBRANCHE EAST MARSH CREATION
ST. CHARLES PARISH, LOUISIANA

USDA United States Department of Agriculture
Natural Resources Conservation Service

FILE NAME LA-380

DRAWING NAME LA-380-07

SHEET 07 of 32

NOTICE:
BEFORE DIGGING
CALL 1-800-272-3020
TO LOCATE UTILITY LINES

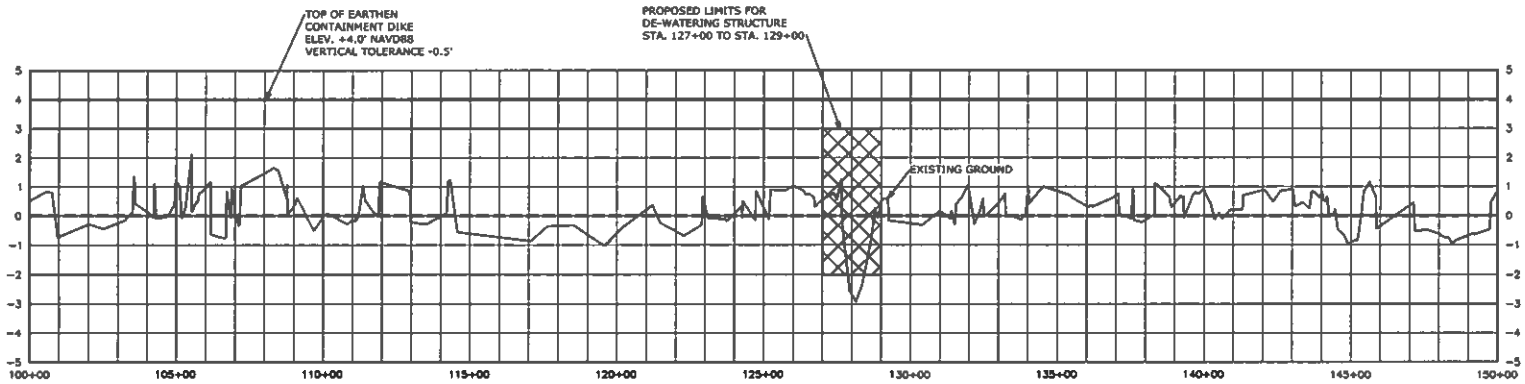

CENTERLINE PROFILE EARTHEN CONTAINMENT DIKE (CELL 2) - STA. 100+00 to STA. 150+00

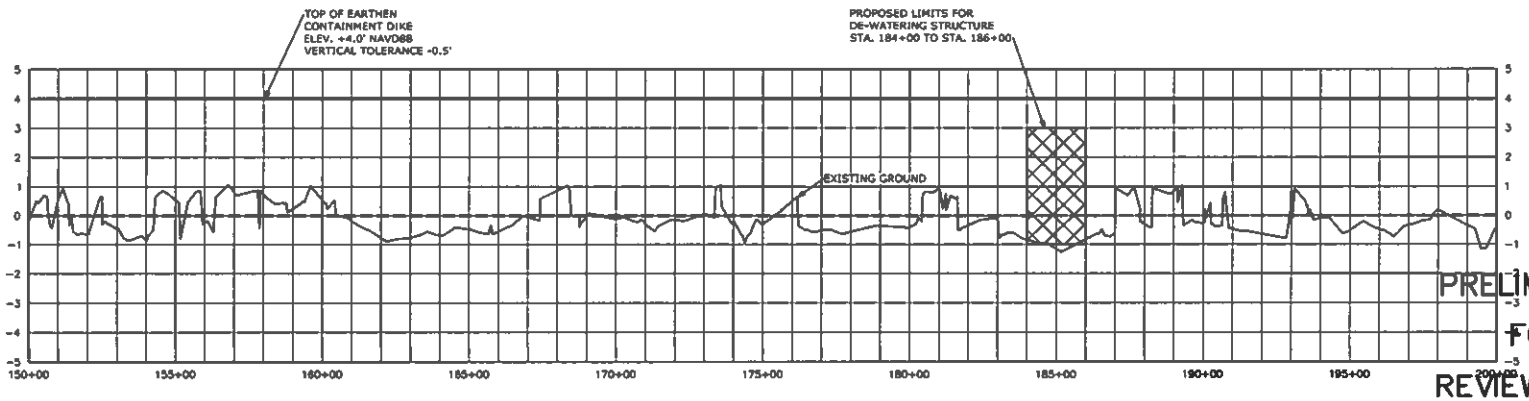

CENTERLINE PROFILE EARTHEN CONTAINMENT DIKE (CELL 2) - STA. 150+00 to STA. 200+00

PRELIMINARY
FOR
REVIEW ONLY

REVISIONS			
NO.	DATE	APPROVED	TITLE
01	XX/XX/09	INITIALS	XXX

		DATE
DESIGNED	N. McCOY	07/21
DRAWN	A. GREMILLION	07/21
CHECKED	B. SAMSON	07/21
APPROVED		

PROFILE EARTHEN CONTAINMENT DIKE (CELL 2)
STA. 100+00 to STA. 200+00
PO-75 LoBRANCHE EAST MARSH CREATION
ST. CHARLES PARISH, LOUISIANA

USDA United States Department of Agriculture
Natural Resources Conservation Service

FILE NAME LA-380
DRAWING NAME LA-380-08
SHEET 08 of 32

NOTICE:
BEFORE DIGGING
CALL 1-800-272-3020
TO LOCATE UTILITY LINES

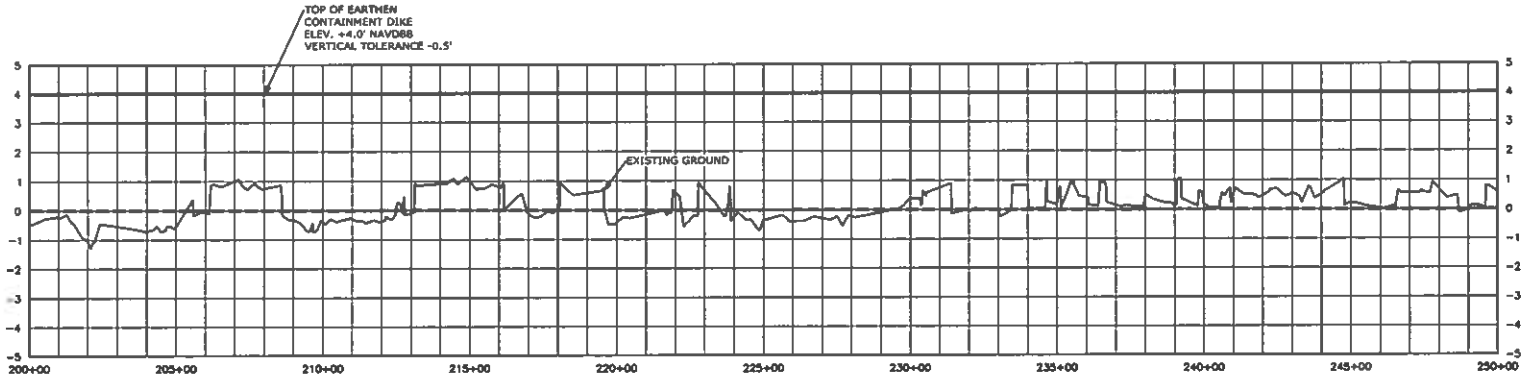

CENTERLINE PROFILE EARTHEN CONTAINMENT DIKE (CELL 2) - STA. 200+00 to STA. 250+00

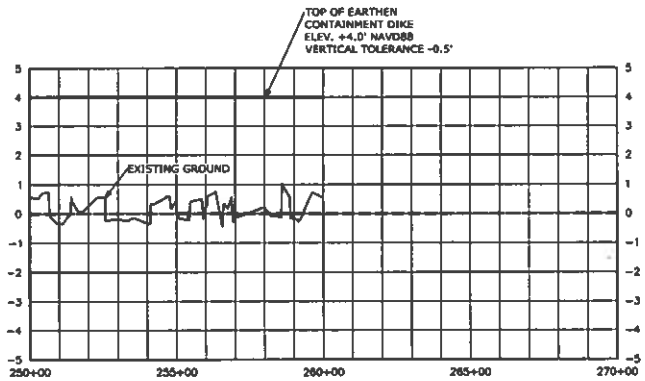

CENTERLINE PROFILE EARTHEN CONTAINMENT DIKE (CELL 2) - STA. 250+00 to STA. 260+00

PRELIMINARY
FOR
REVIEW ONLY

REVISIONS			
NO.	DATE	APPROVED	TITLE
01	XX/XX/09	INITIALS	XXX

		DATE
DESIGNED	N. McCOY	07/21
DRAWN	A. GREMILLION	07/21
CHECKED	B. SAMSON	07/21
APPROVED		

PROFILE EARTHEN CONTAINMENT DIKE (CELL 2)
STA. 200+00 to STA. 260+00
PO-75 LoBRANCHE EAST MARSH CREATION
ST. CHARLES PARISH, LOUISIANA

USDA United States Department of Agriculture
Natural Resources Conservation Service

FILE NAME LA-380

DRAWING NAME LA-380-09

SHEET 09 of 32

NOTICE:
BEFORE DIGGING
CALL 1-800-272-3020
TO LOCATE UTILITY LINES

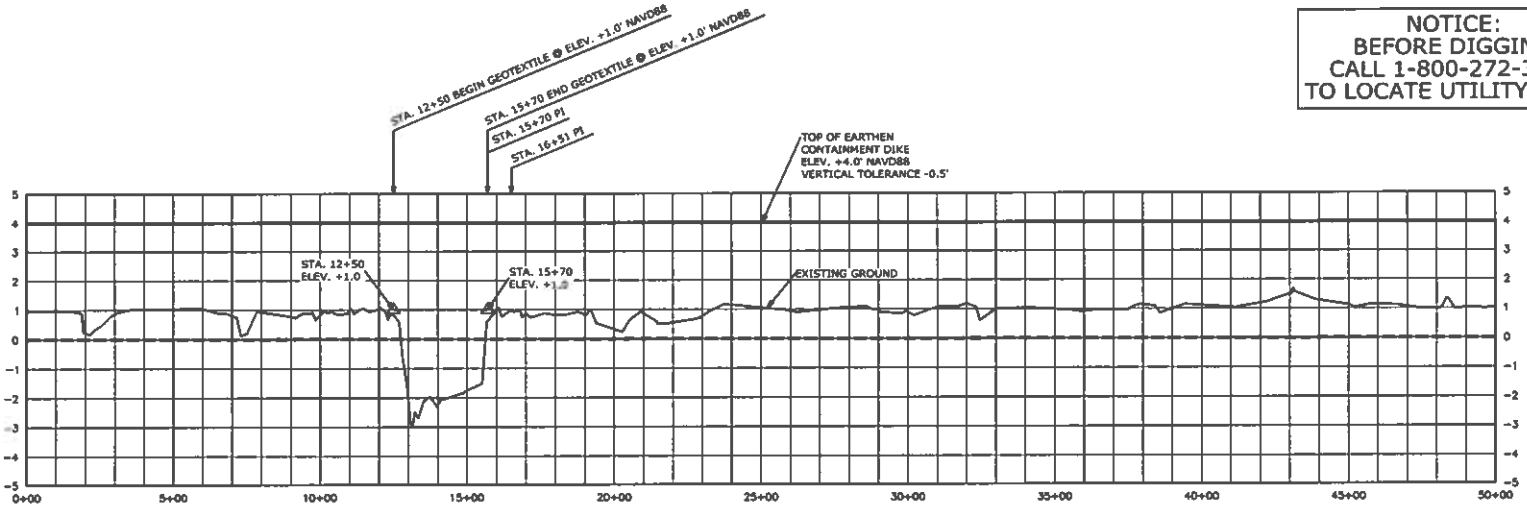

CENTERLINE PROFILE EARTHEN CONTAINMENT DIKE (CELL 3) - STA. 0+00 to STA. 50+00

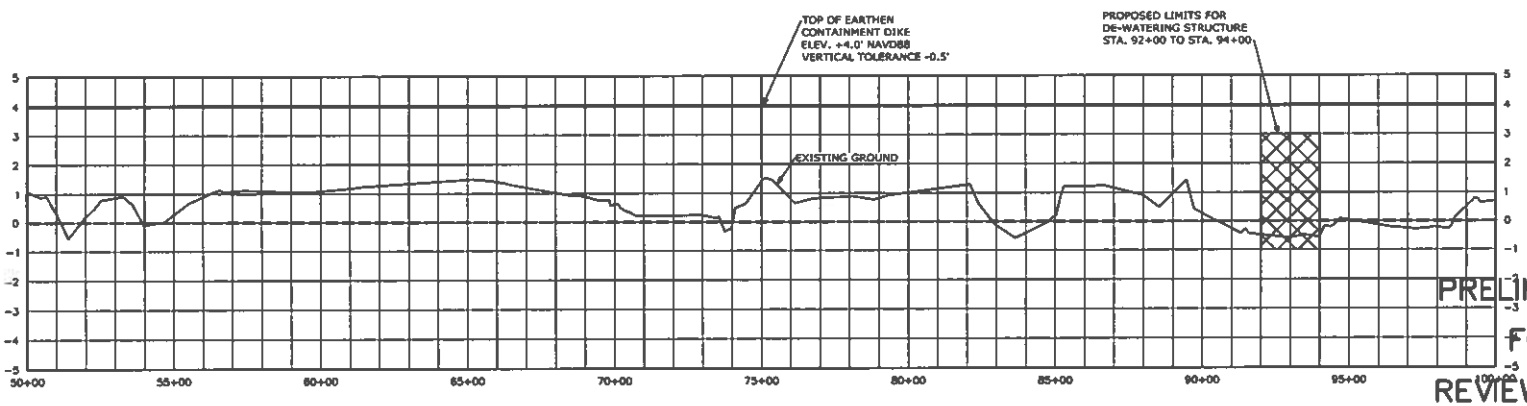

CENTERLINE PROFILE EARTHEN CONTAINMENT DIKE (CELL 3) - STA. 50+00 to STA. 100+00

PRELIMINARY
FOR
REVIEW ONLY

REVISIONS			
NO	DATE	APPROVED	TITLE
M1	XX/XX/09	INITIALS	XXX

		DATE
DESIGNED	N. McCOY	07/21
DRAWN	A. GREMILLION	07/21
CHECKED	B. SAMSON	07/21
APPROVED		

PROFILE EARTHEN CONTAINMENT DIKE (CELL 3)
STA. 0+00 to STA. 100+00
PO-75 LoBRANCHE EAST MARSH CREATION
ST. CHARLES PARISH, LOUISIANA

USDA United States Department of Agriculture
Natural Resources Conservation Service

FILE NAME LA-380
DRAWING NAME LA-380-10
SHEET 10 of 32

NOTICE:
BEFORE DIGGING
CALL 1-800-272-3020
TO LOCATE UTILITY LINES

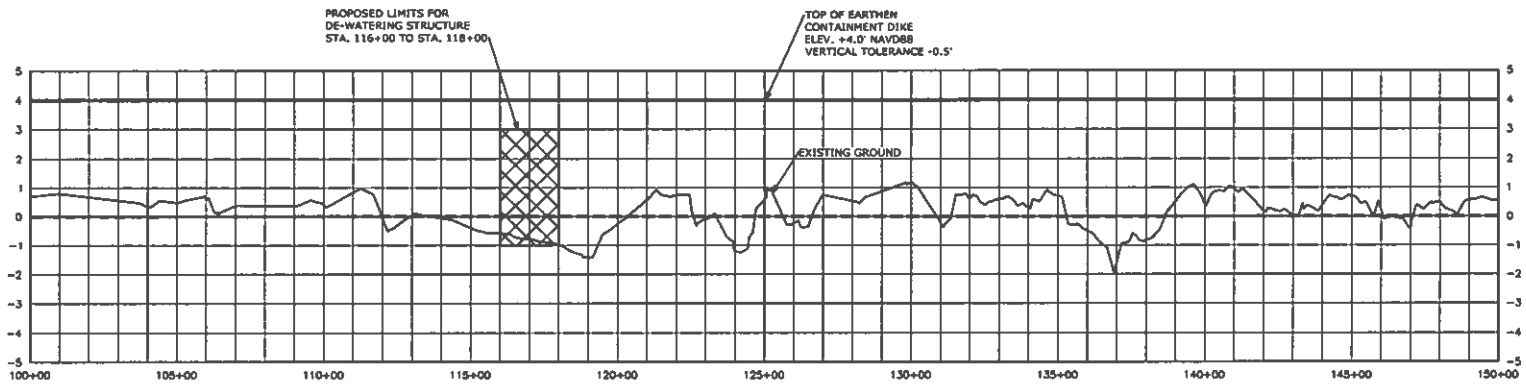

CENTERLINE PROFILE EARTHEN CONTAINMENT DIKE (CELL 3) - STA. 100+00 to STA. 150+00

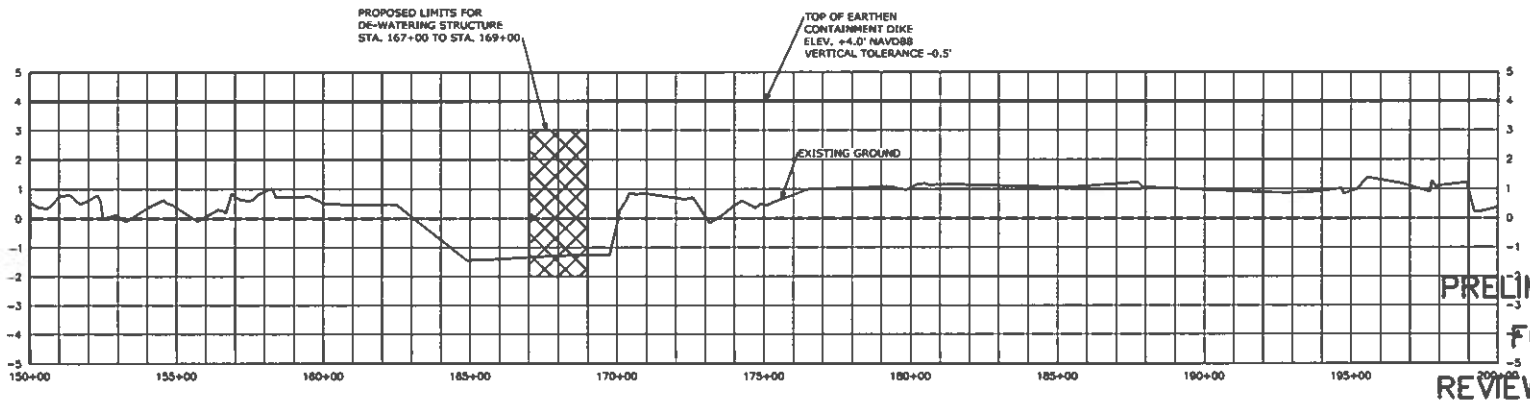

CENTERLINE PROFILE EARTHEN CONTAINMENT DIKE (CELL 3) - STA. 150+00 to STA. 200+00

PRELIMINARY
FOR
REVIEW ONLY

REVISIONS			
NO	DATE	APPROVED INITIALS	TITLE
01	xx/xx/09		xxx

		DATE
DESIGNED	N. McCOY	07/21
DRAWN	A. GREBILLION	07/21
CHECKED	B. SAMSON	07/21
APPROVED		

PROFILE EARTHEN CONTAINMENT DIKE (CELL 3)
STA. 100+00 to STA. 200+00
PO-75 LaBRANCHE EAST MARSH CREATION
ST. CHARLES PARISH, LOUISIANA

USDA United States Department of Agriculture
Natural Resources Conservation Service

FILE NAME LA-380

DRAWING NAME LA-380-11

SHEET 11 of 32

NOTICE:
BEFORE DIGGING
CALL 1-800-272-3020
TO LOCATE UTILITY LINES

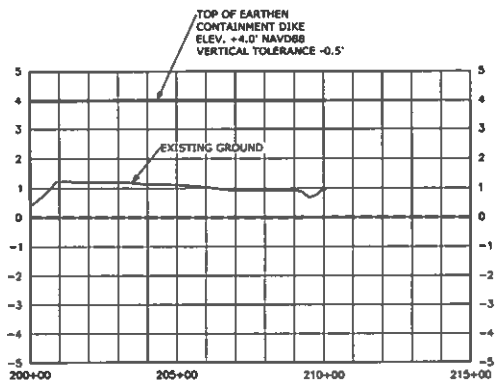

CENTERLINE PROFILE EARTHEN CONTAINMENT DIKE (CELL 3) - STA. 210+00 to STA. 210+07

PRELIMINARY
FOR
REVIEW ONLY

REVISIONS			
NO.	DATE	APPROVED INITIALS	TITLE
01	XX/XX/09		XXX

		DATE
DESIGNED	M. McCOY	07/21
DRAWN	A. GREMILLION	07/21
CHECKED	B. SAMSON	07/21
APPROVED		

PROFILE EARTHEN CONTAINMENT DIKE (CELL 3)
STA. 200+00 to STA. 210+07
PO-75 LoBRANCHE EAST MARSH CREATION
ST. CHARLES PARISH, LOUISIANA

USDA United States Department of Agriculture
Natural Resources Conservation Service

FILE NAME
LA-380

DRAWING NAME
LA-380-12

SHEET 12 of 32

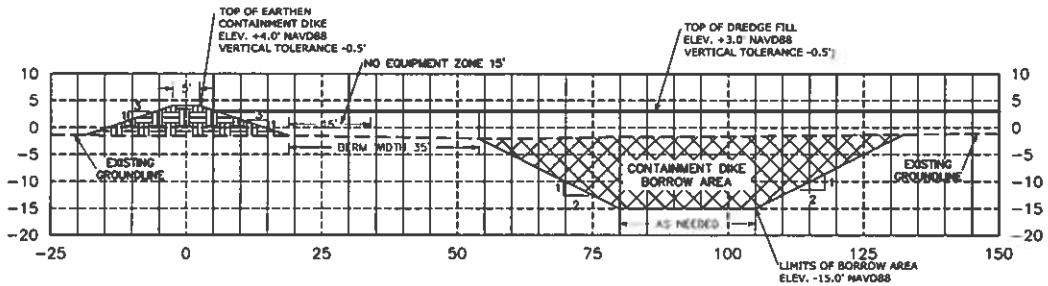

TYPICAL CROSS SECTION – EARTHEN CONTAINMENT DIKE

NOTE:
TIDAL PONDS SHALL BE RECTANGLE IN SHAPE WITH DIMENSIONS OF 350' x 125'. EACH POND SHALL BE ABOUT 1 ACRE IN SURFACE AREA.

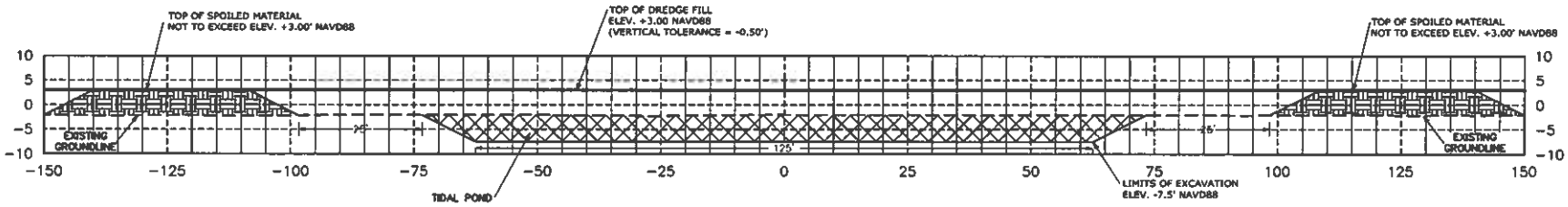

TYPICAL CROSS SECTION – TIDAL POND

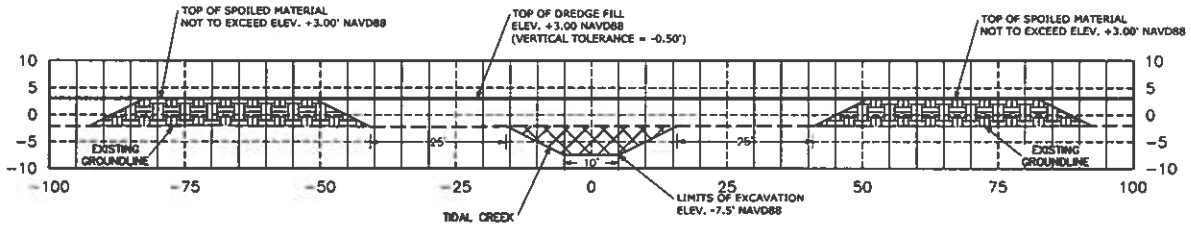

TYPICAL CROSS SECTION – TIDAL CREEK

PRELIMINARY FOR REVIEW ONLY

REVISIONS			
NO.	DATE	APPROVED	TITLE
01	XX/XX/09	INITIALS	XXX

		DATE
SIGNED	N. McCOY	07/21
DRAWN	A. GREMILLION	07/21
CHECKED	B. SAMSON	07/21
APPROVED		

TYPICAL SECTIONS
CONTAINMENT DIKE, TIDAL POND, & TIDAL CREEK
PO-75 LaBRANCHE EAST MARSH CREATION
ST. CHARLES PARISH, LOUISIANA

USDA United States Department of Agriculture
Natural Resources Conservation Service

FILE NAME LA-380

DRAWING NAME LA-380-13

SHEET 13 of 32

NOTICE:
BEFORE DIGGING
CALL 1-800-272-3020
TO LOCATE UTILITY LINES

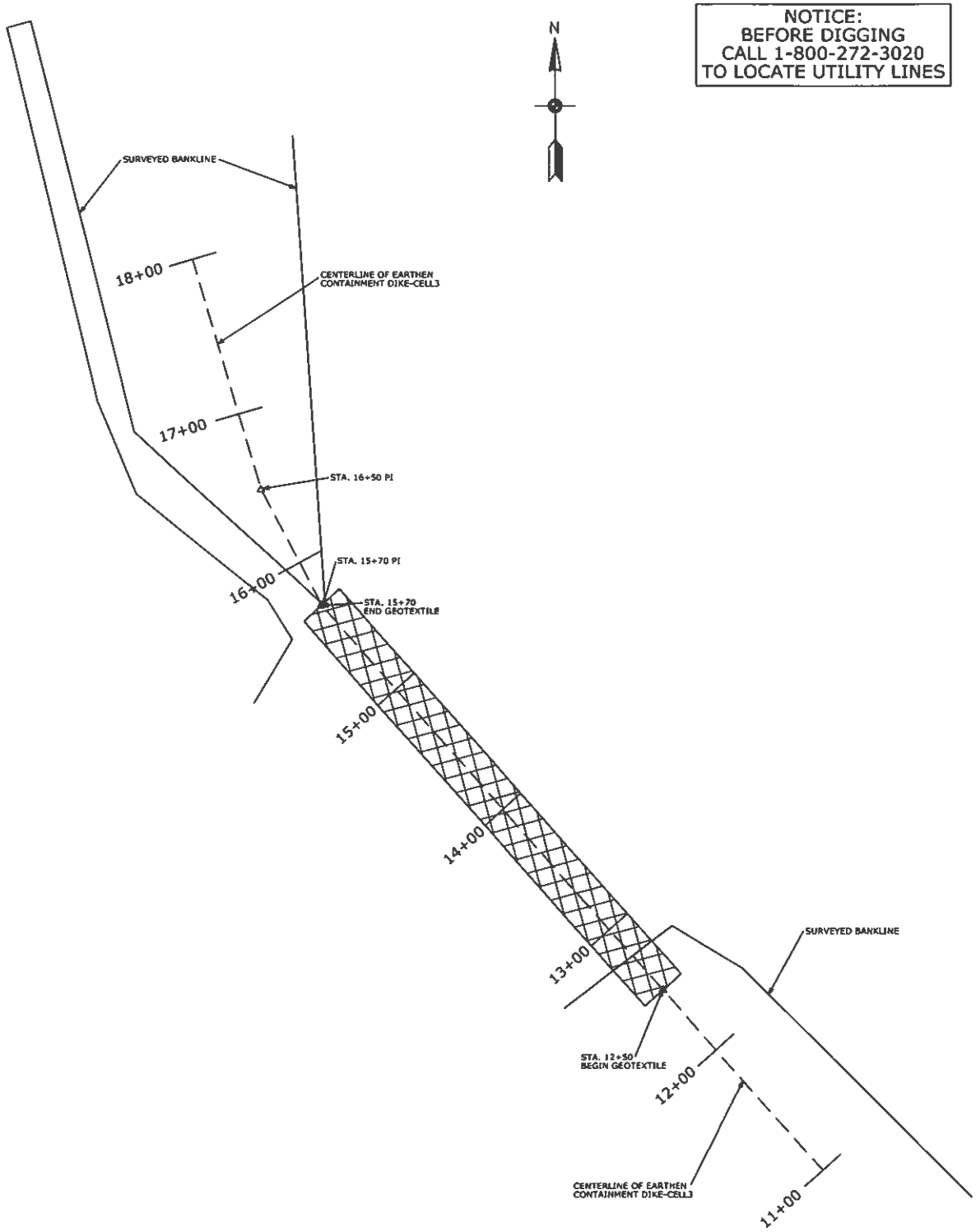

PRELIMINARY
FOR
REVIEW ONLY

PLAN VIEW – STA 11+00 to STA. 18+00
CELL 3 CONTAINMENT DIKE ALIGNMENT

30 0 30 60 90 120
SCALE IN FEET

NO.	DATE	REVISIONS	BY

SHEET 14 of 32	DRAWING NAME LA-380-14	FILE NAME LA-380	USDA United States Department of Agriculture Natural Resources Conservation Service	PLAN VIEW – EARTHEN CONTAINMENT DIKE STA. 11+00 to STA. 18+00 PO-75 LaBRANCHE EAST MARSH CREATION ST. CHARLES PARISH, LOUISIANA	DESIGNED N. McCOY 07/21 DRAWN A. GREMILLION 07/21 CHECKED B. SAMSON 07/21 APPROVED

NOTICE:
BEFORE DIGGING
CALL 1-800-272-3020
TO LOCATE UTILITY LINES

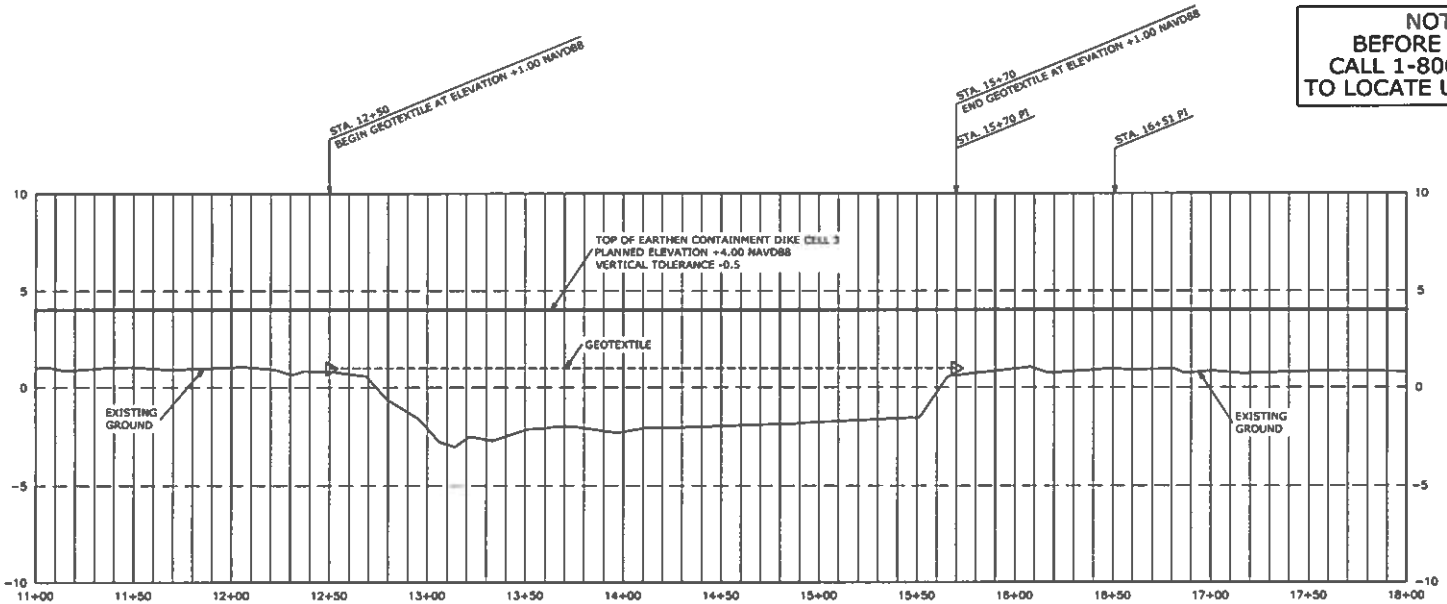

PROFILE ON CENTERLINE CELL 3 – STA. 11+00 to STA. 18+00
CELL 3 EARTHEN CONTAINMENT DIKE ALIGNMENT

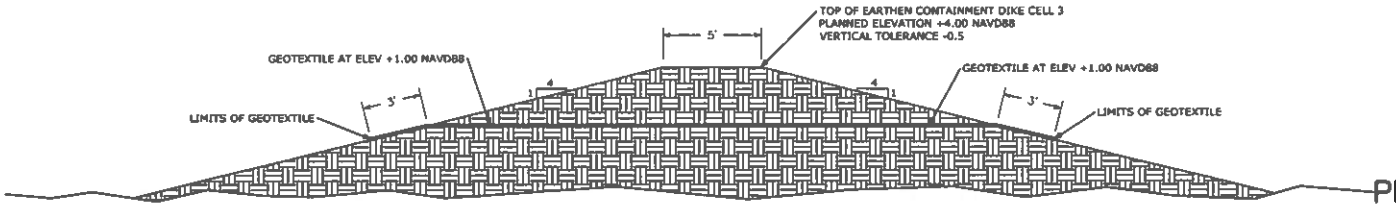

TYPICAL CROSS SECTION – EARTHEN CONTAINMENT DIKE CELL 3
STA. 12+50 to STA. 15+70

PRELIMINARY
FOR
REVIEW ONLY

REVISIONS			
NO	DATE	APPROVED	TITLE
M1	XX/XX/09	INITIALS	XXX

		DATE
DESIGNED	N. McCOY	07/21
DRAWN	A. GREMILLION	07/21
CHECKED	B. SAMSON	07/21
APPROVED		

CENTERLINE PROFILE–EARTHEN CONTAINMENT DIKE
STA. 11+00 to STA. 18+00
PO-75 LoBRANCHE EAST MARSH CREATION
ST. CHARLES PARISH, LOUISIANA

USDA United States Department of Agriculture
Natural Resources Conservation Service

FILE NAME
LA-380

DRAWING NAME
LA-380-15

SHEET 15 of 32

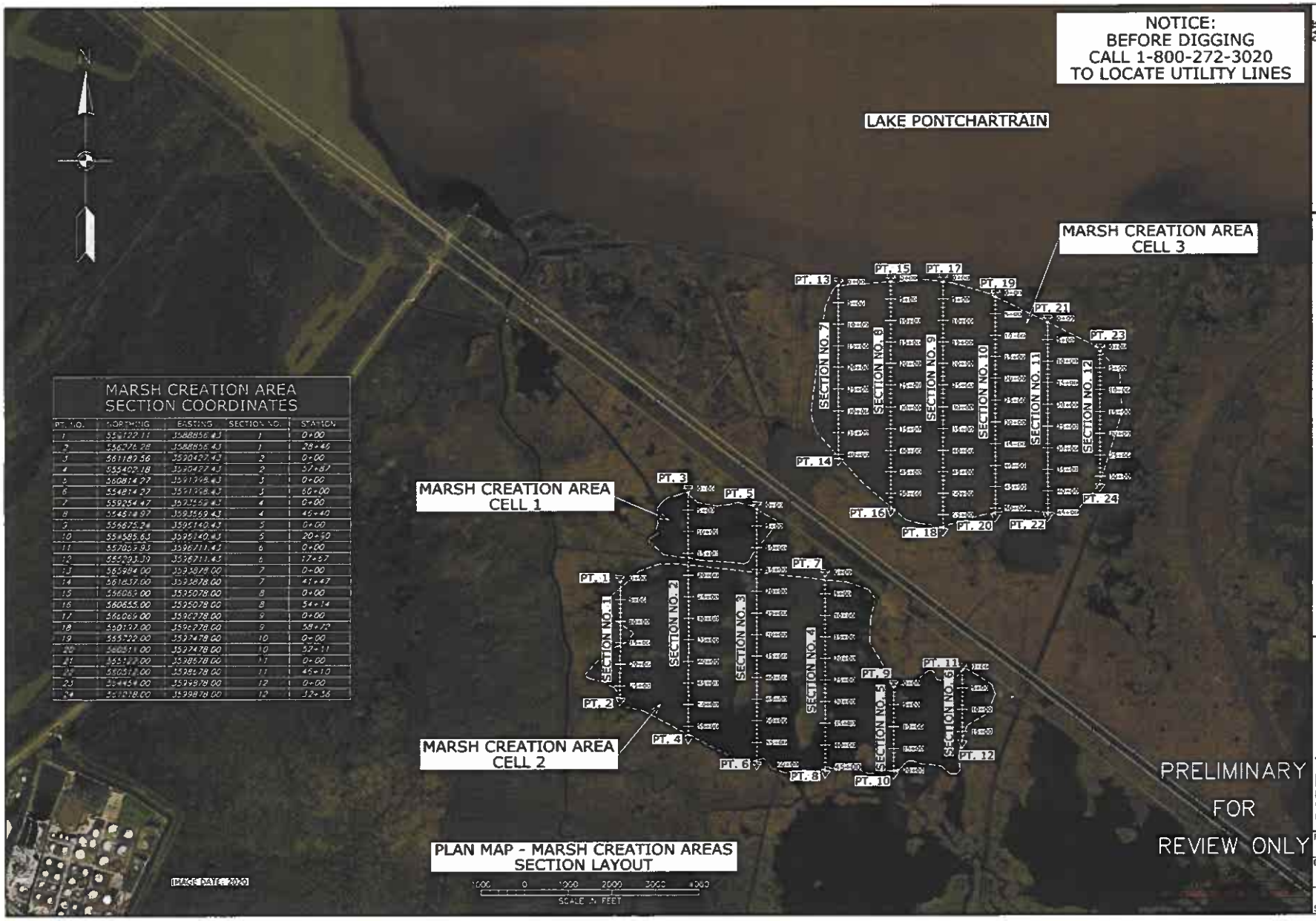

MARSH CREATION AREA SECTION COORDINATES

PT. NO.	NORTHING	EASTING	SECTION NO.	STATION
1	559722.11	3588856.43	1	0+00
2	556276.28	3588856.43	1	28+46
3	561182.56	3590427.43	2	0+00
4	555402.18	3590427.43	2	57+87
5	560814.27	3591998.43	3	0+00
6	554874.27	3591998.43	3	60+00
7	559254.47	3593569.43	4	0+00
8	554614.97	3593569.43	4	46+40
9	559675.24	3595140.43	5	0+00
10	554585.63	3595140.43	5	20+90
11	557865.93	3596711.43	6	0+00
12	555293.39	3596711.43	6	17+57
13	565984.00	3593828.00	7	0+00
14	561637.00	3593828.00	7	41+47
15	566069.00	3595078.00	8	0+00
16	560655.00	3595078.00	8	54+14
17	566069.00	3596278.00	9	0+00
18	560137.00	3596278.00	9	58+72
19	565722.00	3597478.00	10	0+00
20	560511.00	3597478.00	10	52+11
21	565722.00	3598678.00	11	0+00
22	560511.00	3598678.00	11	46+10
23	565445.00	3599878.00	12	0+00
24	561018.00	3599878.00	12	32+56

		DATE
DESIGNED	N. McCOY	07/21
DRAWN	A. GREMILLION	07/21
CHECKED	B. SAMSON	07/21
APPROVED		

PLAN MAP - MARSH CREATION AREAS
SECTIONS 1 THRU 12
PO-75 LaBRANCHE EAST MARSH CREATION
ST. CHARLES PARISH, LOUISIANA

USDA United States Department of Agriculture
Natural Resources Conservation Service

FILE NAME LA-380
DRAWING NAME LA-380-16
SHEET 16 of 32

NOTICE:
BEFORE DIGGING
CALL 1-800-272-3020
TO LOCATE UTILITY LINES

PRELIMINARY
FOR
REVIEW ONLY

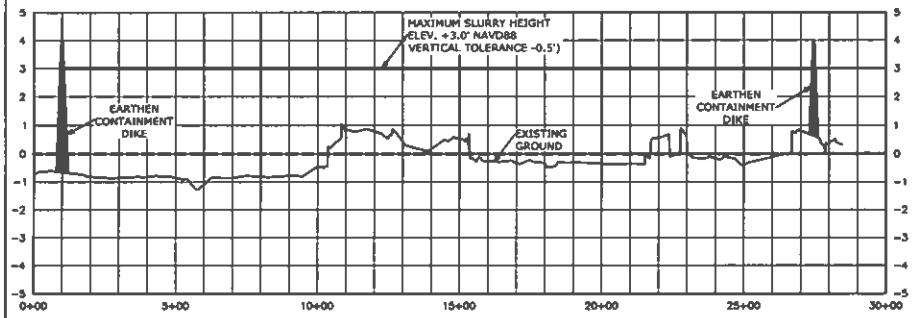

SECTION NO. 1

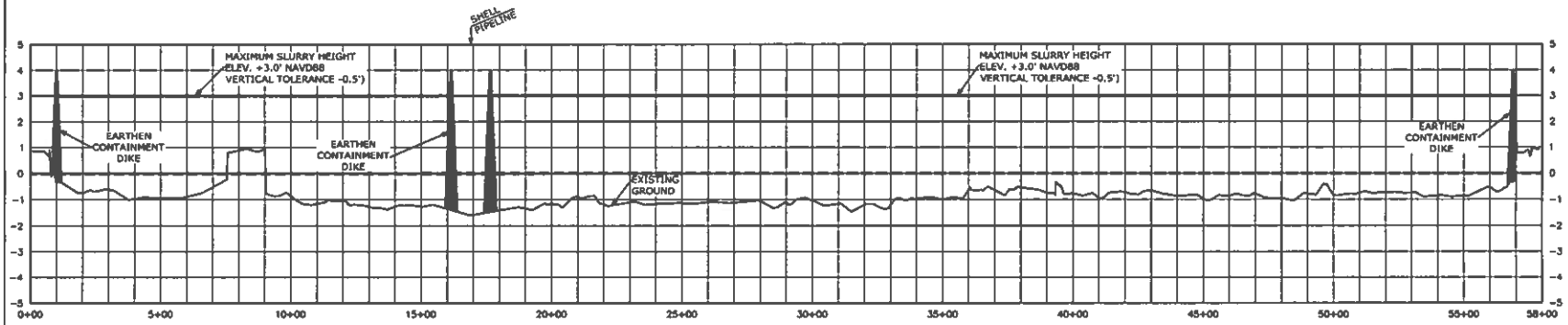

SECTION NO. 2

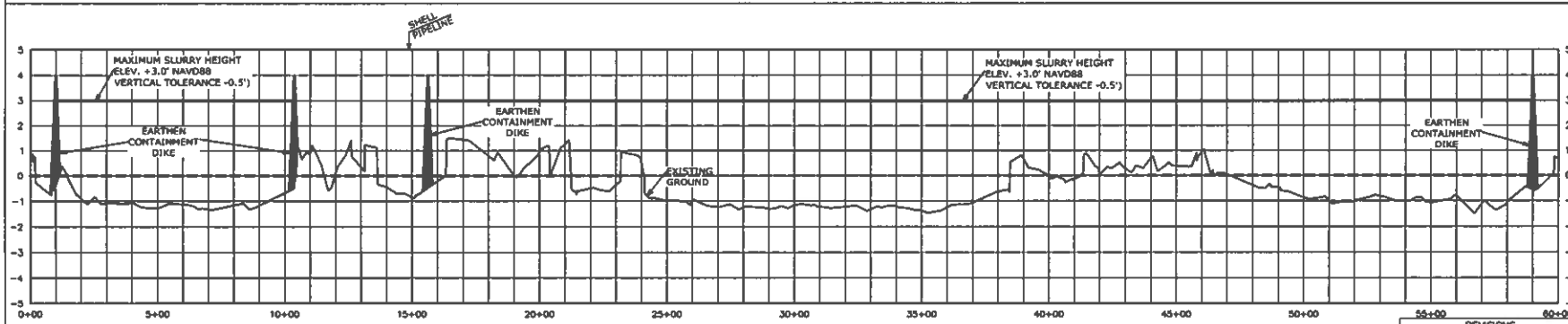

SECTION NO. 3

REVISIONS			
NO.	DATE	APPROVED	TITLE
01	XX/XX/09	INITIALS	XXX

		DATE
DESIGNED	N. McCOY	07/21
DRAWN	A. GREMILLION	07/21
CHECKED	B. SAMSON	07/21
APPROVED		

MARSH CREATION SECTIONS–CELLS 1 & 2
SECTIONS 1, 2 AND 3
PO-75 LaBRANCHE EAST MARSH CREATION
ST. CHARLES PARISH, LOUISIANA

USDA United States Department of Agriculture
Natural Resources Conservation Service

FILE NAME
LA-380

DRAWING NAME
LA-380-17

SHEET 17 of 32

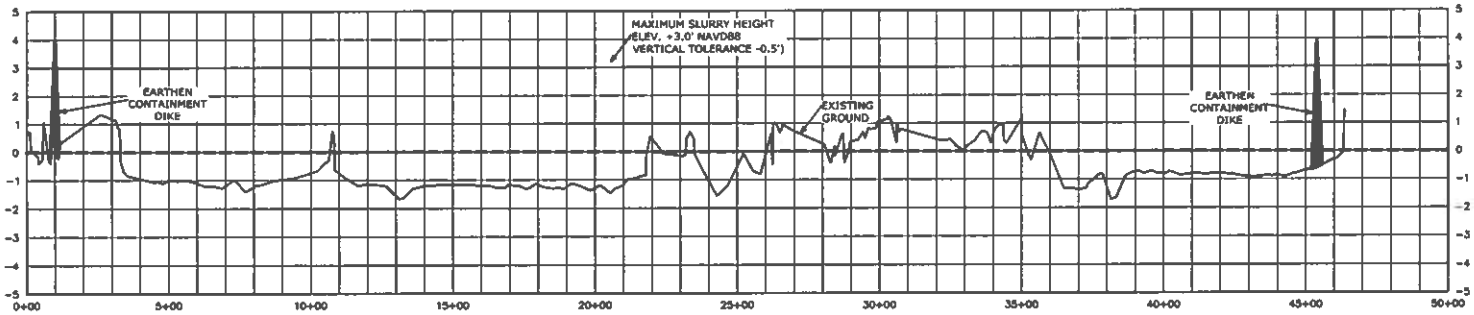

SECTION NO. 4

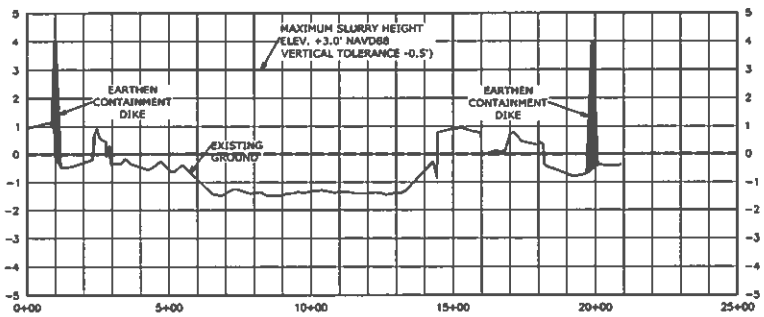

SECTION NO. 5

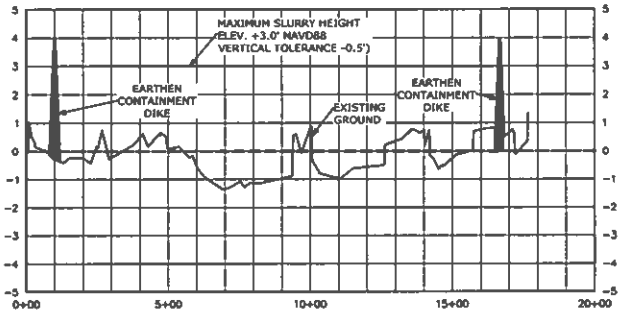

SECTION NO. 6

NOTICE:
BEFORE DIGGING
CALL 1-800-272-3020
TO LOCATE UTILITY LINES

PRELIMINARY
FOR
REVIEW ONLY

REVISIONS			
NO.	DATE	APPROVED	TITLE
01	XX/XX/09	INITIALS	XXX

		DATE
DESIGNED	N. McCOY	07/21
DRAWN	A. GREMILLION	07/21
CHECKED	B. SAMSON	07/21
APPROVED		

MARSH CREATION SECTIONS – CELL 2
SECTIONS 4, 5 AND 6
PO-75 LaBRANCHE EAST MARSH CREATION
ST. CHARLES PARISH, LOUISIANA

USDA United States Department of Agriculture
Natural Resources Conservation Service

FILE NAME
LA-380

DRAWING NAME
LA-380-18

SHEET 18 of 32

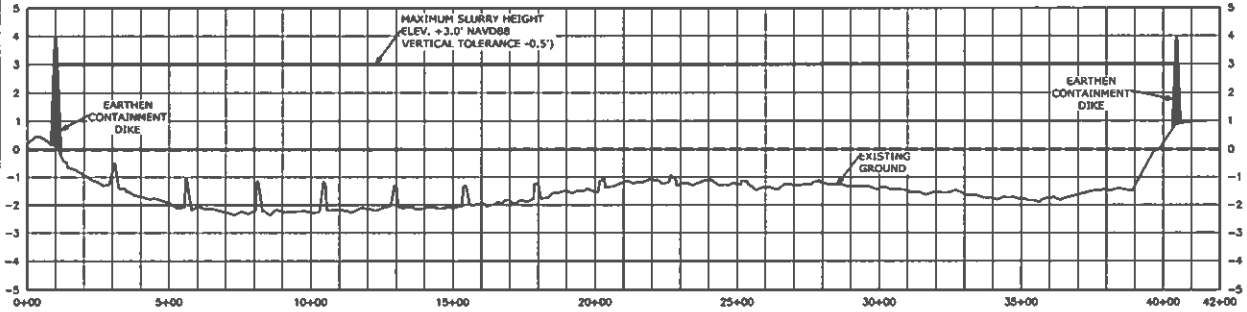

SECTION NO. 7

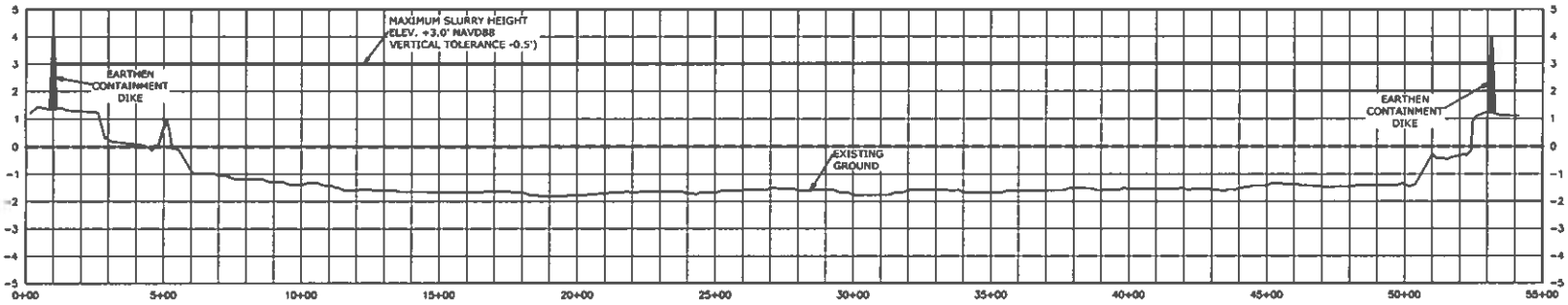

SECTION NO. 8

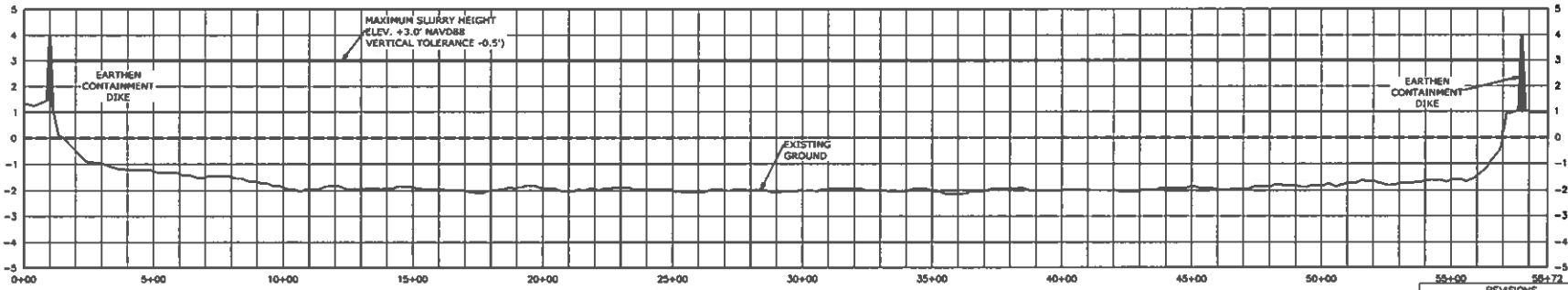

SECTION NO. 9

NOTICE:
BEFORE DIGGING
CALL 1-800-272-3020
TO LOCATE UTILITY LINES

PRELIMINARY
FOR
REVIEW ONLY

REVISIONS			
NO.	DATE	APPROVED	TITLE
01	XX/XX/09	INITIALS	XXX

		DATE
DESIGNED	N. McCOY	07/21
DRAWN	A. GREMILLION	07/21
CHECKED	B. SAMSON	07/21
APPROVED		

MARSH CREATION SECTIONS – CELL 3
SECTIONS 7, 8 AND 9
PO-75 LaBRANCHE EAST MARSH CREATION
ST. CHARLES PARISH, LOUISIANA

USDA United States Department of Agriculture
Natural Resources Conservation Service

FILE NAME
LA-380

DRAWING NAME
LA-380-19

SHEET 19 of 32

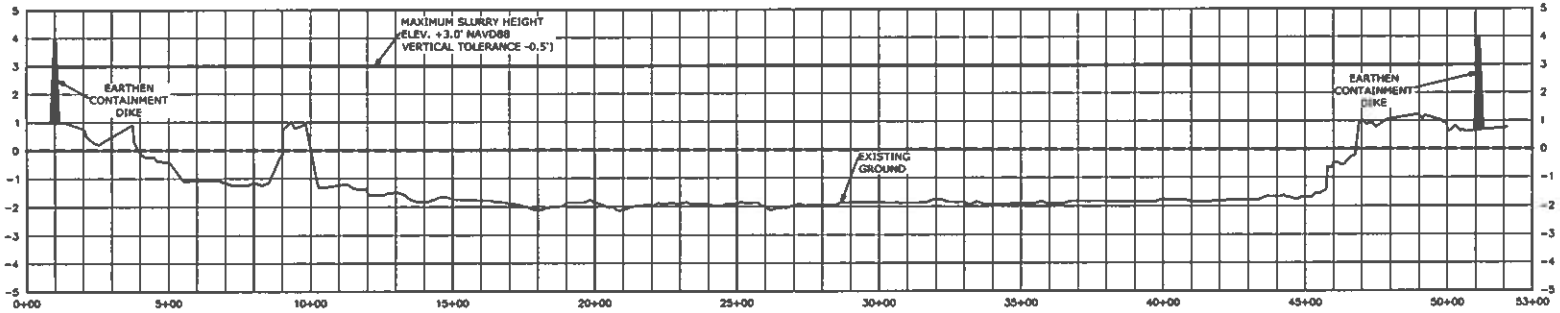

SECTION NO. 10

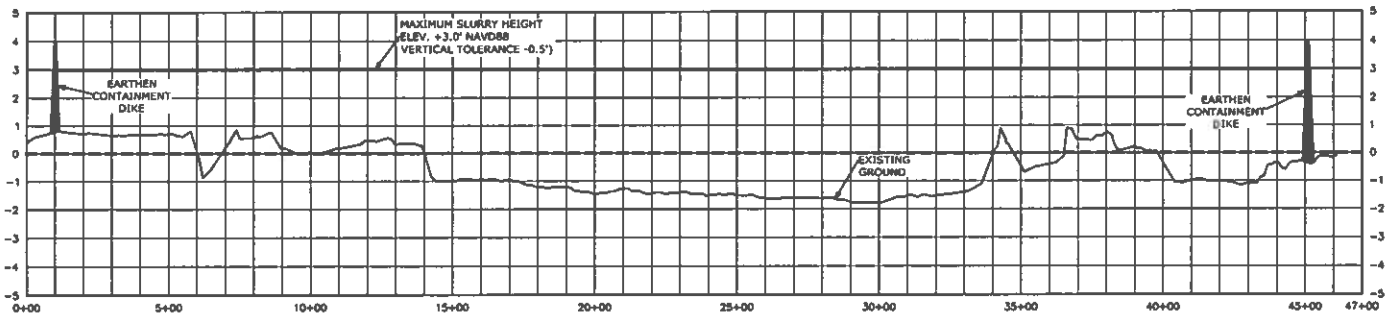

SECTION NO. 11

NOTICE:
BEFORE DIGGING
CALL 1-800-272-3020
TO LOCATE UTILITY LINES

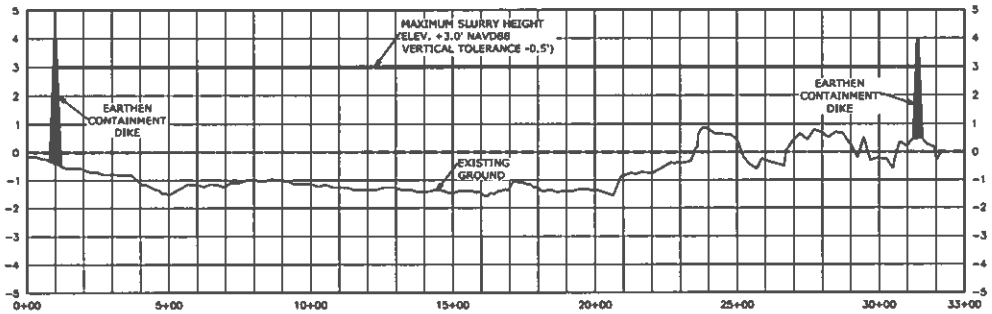

SECTION NO. 12

PRELIMINARY
FOR
REVIEW ONLY

REVISIONS			
NO.	DATE	APPROVED INITIALS	TITLE
01	XX/XX/09		XXX

		DATE
DESIGNED	N. McCOY	07/21
DRAWN	A. GREMILLION	07/21
CHECKED	B. SAMSON	07/21
APPROVED		

MARSH CREATION SECTIONS – CELL3
SECTIONS 10, 11 AND 12
PO-75 LaBRANCHE EAST MARSH CREATION
ST. CHARLES PARISH, LOUISIANA

USDA United States Department of Agriculture
Natural Resources Conservation Service

FILE NAME
LA-380

DRAWING NAME
LA-380-20

SHEET 20 of 32

STAFF GAUGE COORDINATES

PT.	NORTHING	EASTING
SG-1	560600.90	3589909.27
SG-2	560600.91	3590908.29
SG-3	560533.26	3591909.27
SG-4	560207.55	3590355.38
SG-5	560221.26	3591364.24
SG-6	559890.78	3589908.29
SG-7	559718.08	3590908.29
SG-8	559985.39	3591909.27
SG-9	558922.45	3589190.94
SG-10	559248.48	3589959.43
SG-11	558922.45	3590190.48
SG-12	558922.45	3591190.48
SG-13	558922.45	3592190.48
SG-14	558922.45	3593190.50
SG-15	558770.99	3594190.48
SG-16	557922.45	3589351.88
SG-17	557922.45	3590190.48
SG-18	557922.45	3591190.48
SG-19	557922.45	3592190.48
SG-20	557922.45	3593190.48
SG-21	557922.45	3594190.48
SG-22	556926.42	3588446.84
SG-23	556922.45	3589190.48
SG-24	556922.45	3590190.48
SG-25	556922.45	3591190.48
SG-26	556922.45	3592190.48
SG-27	556922.45	3593190.48
SG-28	556922.45	3594190.48
SG-29	556513.40	3594920.05
SG-30	556544.80	3596190.48
SG-31	556531.57	3597190.48
SG-32	555922.45	3590190.48
SG-33	555922.45	3591190.48
SG-34	555922.45	3592190.48
SG-35	555922.45	3593190.50
SG-36	555922.45	3594190.48
SG-37	555922.45	3595190.48
SG-38	555922.45	3596190.48
SG-39	555185.03	3592190.48
SG-40	554922.45	3593190.48
SG-41	554948.07	3594190.48
SG-42	554922.45	3595190.50
SG-43	554974.09	3596190.48
SG-44	565420.71	3593863.62
SG-45	565684.63	3594517.74
SG-46	565744.82	3595517.74
SG-47	565671.82	3596517.71
SG-48	565323.47	3597517.74
SG-49	564766.63	3593743.25
SG-50	564766.63	3594517.74
SG-51	564766.63	3595517.71
SG-52	564707.25	3596471.36
SG-53	564766.69	3597517.74
SG-54	564766.63	3598517.74
SG-55	563766.63	3593606.39
SG-56	563766.63	3594517.74
SG-57	563766.63	3595517.74
SG-58	563966.36	3596517.74
SG-59	563738.52	3597429.52
SG-60	563766.63	3598517.74
SG-61	563766.63	3599517.74

STAFF GAUGE COORDINATES

PT.	NORTHING	EASTING
SG-62	563357.74	3600108.85
SG-63	562766.63	3593544.36
SG-64	562766.63	3594517.74
SG-65	562766.63	3595517.74
SG-66	562766.63	3596531.02
SG-67	562754.02	3597534.14
SG-68	562778.14	3598548.02
SG-69	562766.69	3599517.74
SG-70	561766.63	3594517.74
SG-71	561827.52	3595515.22
SG-72	561766.63	3596517.74
SG-73	561766.63	3597517.74
SG-74	561766.63	3598517.74
SG-75	561766.63	3599517.74
SG-76	560766.63	3595517.74
SG-77	560766.63	3596517.74
SG-78	560869.96	3597517.74
SG-79	560882.74	3598517.74

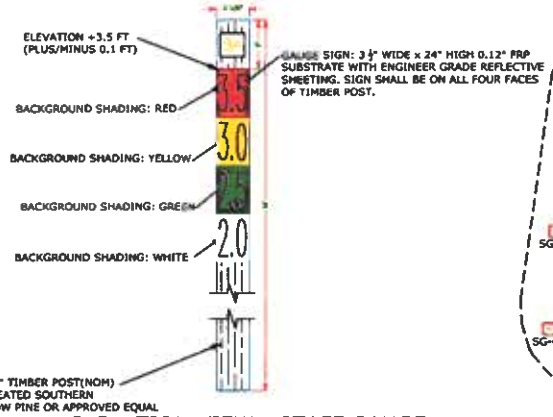

ELEVATION VIEW - STAFF GAUGE
NOT TO SCALE

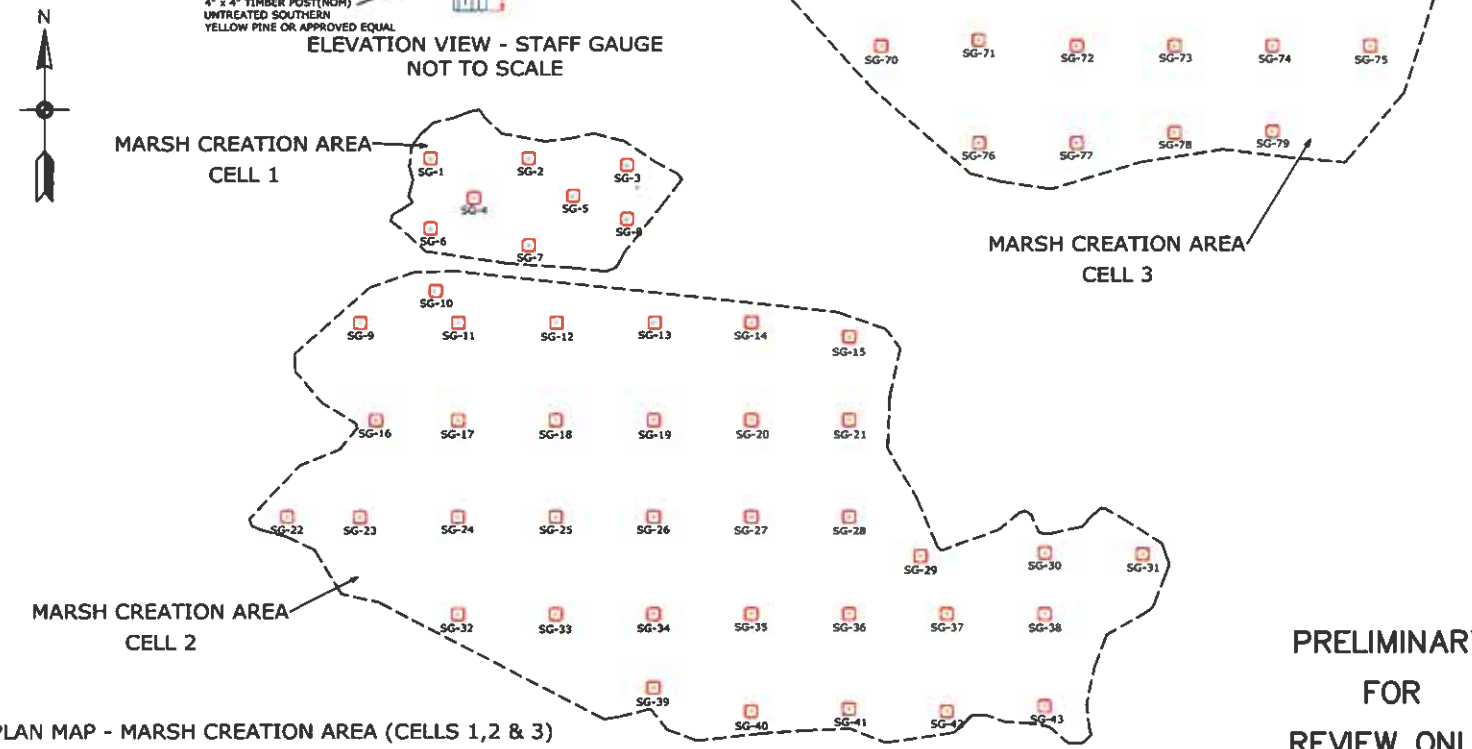

PLAN MAP - MARSH CREATION AREA (CELLS 1,2 & 3)
STAFF GAUGES

600 0 600 1200 1800 2400
SCALE IN FEET

PRELIMINARY FOR REVIEW ONLY

REVISIONS			
NO.	DATE	APPROVED	TITLE
M1	XX/XX/09	INITIALS	XXX

DESIGNED N. McCOY DATE 07/21
DRAWN A. GREMILLION 07/21
CHECKED B. SAMSON 07/21
APPROVED

PLAN MAP–MARSH CREATION AREAS CELLS–1,2&3
STAFF GAUGE DETAILS AND COORDINATES
PO–75 LaBRANCHE EAST MARSH CREATION
ST. CHARLES PARISH, LOUISIANA

USDA United States Department of Agriculture
Natural Resources Conservation Service

FILE NAME LA-380
DRAWING NAME LA-380-21
SHEET 21 of 32

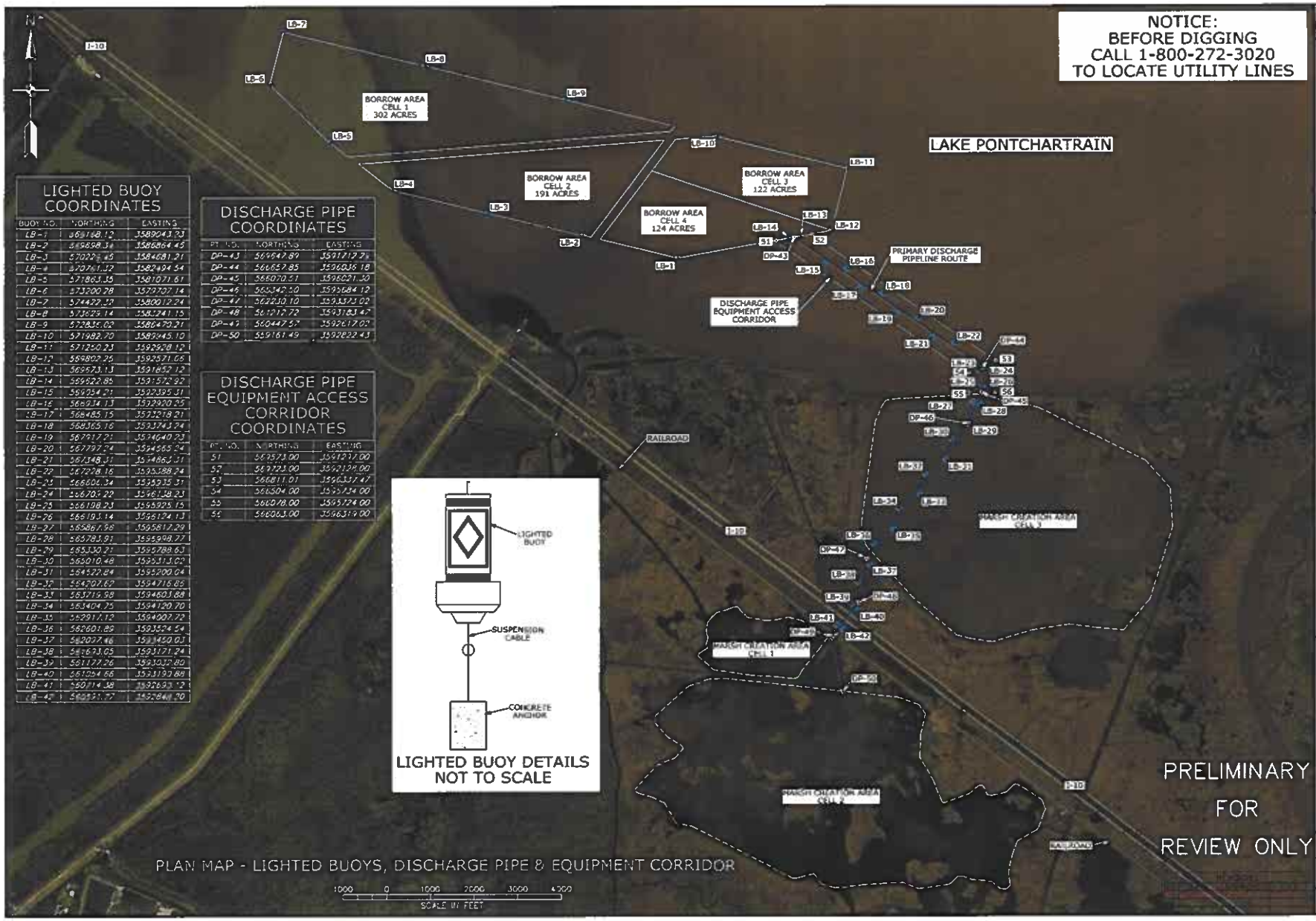

LIGHTED BUOY COORDINATES

BUOY NO.	NORTHING	EASTING
LB-1	568168.12	3589043.23
LB-2	569858.34	3586864.45
LB-3	570225.45	3584681.21
LB-4	570761.32	3582494.54
LB-5	571863.35	3581071.61
LB-6	573200.78	3579707.14
LB-7	574422.23	3580012.24
LB-8	573623.14	3581241.15
LB-9	572835.02	3580470.31
LB-10	571982.70	3589945.10
LB-11	571250.23	3592928.12
LB-12	569802.25	3592571.66
LB-13	569573.13	3591652.12
LB-14	569622.85	3591572.92
LB-15	569034.21	3592395.31
LB-16	568934.13	3592920.25
LB-17	568485.15	3592218.21
LB-18	568365.16	3593743.74
LB-19	567917.21	3594640.23
LB-20	567797.24	3594565.24
LB-21	567348.31	3594863.31
LB-22	567228.16	3595388.24
LB-23	566606.34	3595935.31
LB-24	566705.22	3596128.23
LB-25	566198.23	3595925.15
LB-26	566193.14	3595124.13
LB-27	565867.98	3595817.29
LB-28	565783.91	3595998.27
LB-29	565330.21	3595788.63
LB-30	565010.48	3595313.02
LB-31	564522.84	3595200.04
LB-32	564707.62	3594716.85
LB-33	563719.98	3594603.88
LB-34	563404.75	3594120.70
LB-35	562917.12	3594007.72
LB-36	562601.89	3593524.54
LB-37	562007.46	3593450.03
LB-38	561693.05	3593171.24
LB-39	561177.26	3593022.80
LB-40	561054.66	3593193.88
LB-41	560714.38	3592633.12
LB-42	560551.77	3592848.70

DISCHARGE PIPE COORDINATES

PT. NO.	NORTHING	EASTING
DP-43	569547.89	3591712.76
DP-44	566657.85	3596036.18
DP-45	566070.51	3596021.50
DP-46	565340.50	3595684.12
DP-47	562230.10	3593323.02
DP-48	561217.72	3593183.47
DP-49	560447.57	3592617.02
DP-50	559161.49	3592822.43

DISCHARGE PIPE EQUIPMENT ACCESS CORRIDOR COORDINATES

PT. NO.	NORTHING	EASTING
51	569573.00	3591717.00
52	569723.00	3592128.00
53	566811.01	3596337.47
54	566504.00	3595734.00
55	566078.00	3595724.00
56	566063.00	3596319.00

		DATE
DESIGNED	N. McCOY	07/21
DRAWN	A. GREMILLION	07/21
CHECKED	B. SAMSON	07/21
APPROVED		

PLAN MAP
BUOYS, DISCHARGE PIPE & EQUIPMENT CORRIDOR
PO-75 LaBRANCHE EAST MARSH CREATION
ST. CHARLES PARISH, LOUISIANA

United States Department of Agriculture
USDA
Natural Resources Conservation Service

FILE NAME LA-380
DRAWING NAME LA-380-22
SHEET 22 of 32

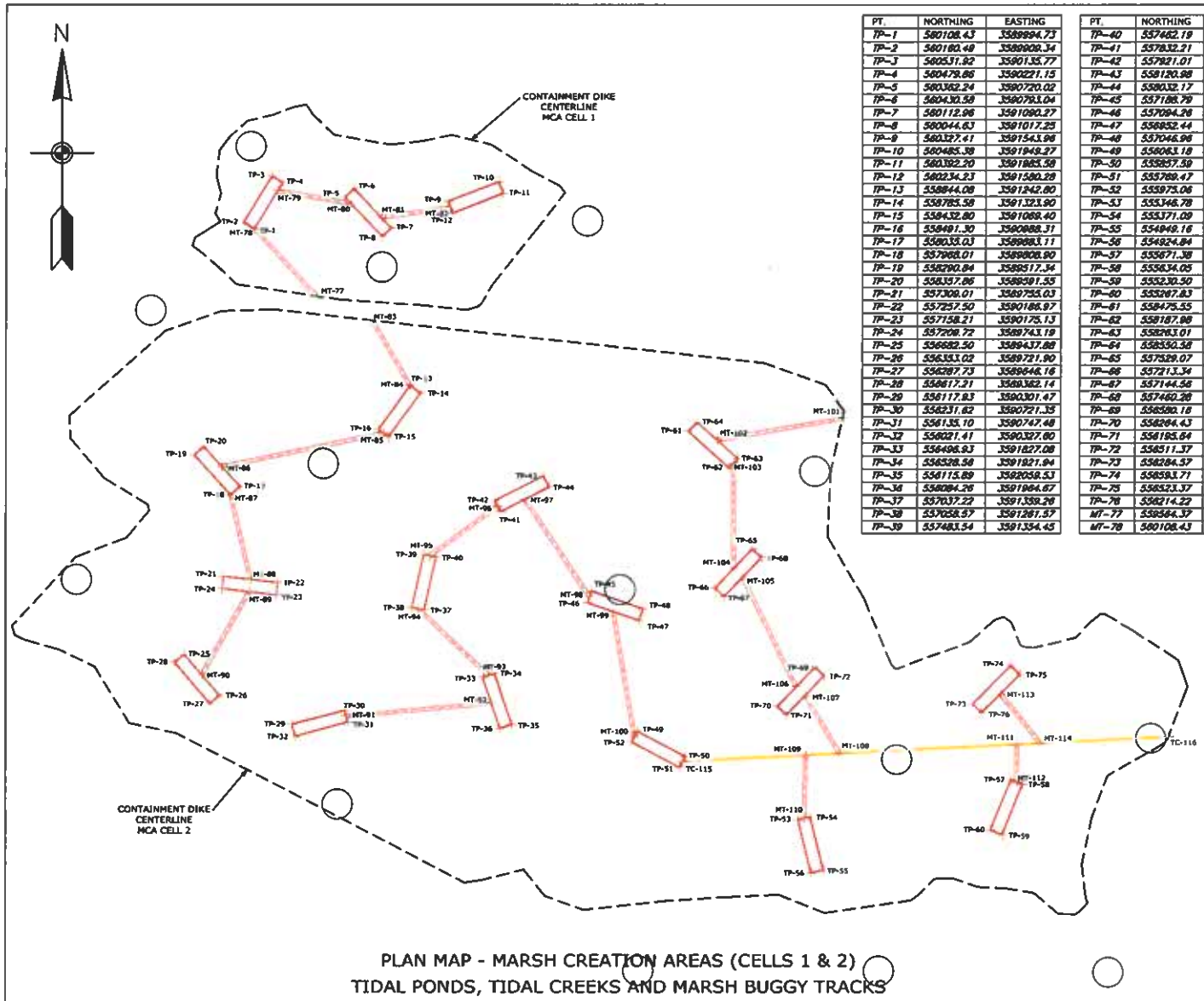

PT.	NORTHING	EASTING
TP-1	560108.43	3589994.73
TP-2	560180.49	3589909.34
TP-3	560531.92	3590135.77
TP-4	560479.86	3590221.15
TP-5	560362.24	3590720.02
TP-6	560430.58	3590793.04
TP-7	560112.96	3591090.27
TP-8	560044.63	3591017.25
TP-9	560327.41	3591543.96
TP-10	560485.38	3591949.27
TP-11	560392.20	3591985.58
TP-12	560234.23	3591580.28
TP-13	558944.08	3591242.80
TP-14	558785.58	3591323.90
TP-15	558432.80	3591069.40
TP-16	558491.30	3590988.31
TP-17	558033.03	3589983.11
TP-18	557968.01	3589908.90
TP-19	558290.84	3589517.34
TP-20	558357.86	3589591.55
TP-21	557306.01	3589755.03
TP-22	557257.50	3590186.97
TP-23	557158.21	3590175.13
TP-24	557208.72	3589743.19
TP-25	556882.50	3589437.88
TP-26	556353.02	3589721.90
TP-27	556287.73	3589646.16
TP-28	556617.21	3589382.14
TP-29	556117.83	3590301.47
TP-30	556231.62	3590721.35
TP-31	556135.10	3590747.48
TP-32	556021.41	3590327.60
TP-33	556498.93	3591827.08
TP-34	556528.58	3591921.94
TP-35	556115.89	3592059.53
TP-36	556084.26	3591964.67
TP-37	557037.22	3591359.26
TP-38	557058.57	3591261.57
TP-39	557483.54	3591354.45

PT.	NORTHING	EASTING
TP-40	557462.19	3591452.14
TP-41	557832.21	3591967.30
TP-42	557921.01	3591921.33
TP-43	558120.98	3592307.65
TP-44	558032.17	3592353.61
TP-45	557186.79	3592697.22
TP-46	557094.26	3592664.62
TP-47	556952.44	3593075.85
TP-48	557046.96	3593108.45
TP-49	556063.18	3593064.17
TP-50	555857.59	3593447.52
TP-51	555769.47	3593400.26
TP-52	555975.06	3593016.91
TP-53	555348.78	3594348.78
TP-54	555371.09	3594445.77
TP-55	554949.16	3594551.57
TP-56	554924.84	3594454.58
TP-57	555671.38	3596052.19
TP-58	555634.05	3596144.95
TP-59	555230.50	3595962.57
TP-60	555267.83	3595889.81
TP-61	558475.55	3593467.71
TP-62	558187.98	3593794.10
TP-63	558263.01	3593860.20
TP-64	558550.58	3593533.81
TP-65	557529.07	3593981.42
TP-66	557213.34	3593682.18
TP-67	557144.56	3593754.76
TP-68	557460.26	3594054.00
TP-69	556580.16	3594482.64
TP-70	556264.43	3594183.40
TP-71	556195.64	3594253.98
TP-72	556511.37	3594553.21
TP-73	556284.57	3595745.27
TP-74	556593.71	3596051.30
TP-75	556523.37	3596122.37
TP-76	556214.22	3595816.34
TP-77	559564.37	3590496.25
TP-78	560108.43	3589994.73

PT.	NORTHING	EASTING
MT-79	560414.08	3590181.04
MT-80	560309.33	3590769.54
MT-81	560197.43	3591011.23
MT-82	560280.82	3591582.12
MT-83	559368.08	3590839.92
MT-84	558944.08	3591242.80
MT-85	558462.05	3591028.85
MT-86	558196.45	3589737.33
MT-87	557968.01	3589908.90
MT-88	557283.25	3589971.00
MT-89	557183.97	3589839.16
MT-90	556517.76	3589579.89
MT-91	556183.36	3590734.42
MT-92	556290.60	3591895.88
MT-93	556512.74	3591874.51
MT-94	557047.89	3591310.42
MT-95	557472.86	3591403.29
MT-96	557876.61	3591844.31
MT-97	557932.19	3592160.45
MT-98	557141.53	3592680.92
MT-99	557023.35	3592870.24
MT-100	556019.12	3593040.54
MT-101	558582.00	3594703.53
MT-102	558408.79	3593697.01
MT-103	558225.50	3593827.15
MT-104	557371.21	3593831.80
MT-105	557302.42	3593904.38
MT-106	556422.39	3594333.02
MT-107	556353.51	3594405.60
MT-108	555880.33	3594683.51
MT-109	555865.94	3594412.10
MT-110	555358.94	3594397.28
MT-111	555955.41	3596099.09
MT-112	555652.72	3596098.57
MT-113	556368.79	3595969.35
MT-114	555985.51	3596289.49
TC-115	555813.53	3593423.89
TC-116	556019.74	3597311.82

PLAN MAP - MARSH CREATION AREAS (CELLS 1 & 2)
TIDAL PONDS, TIDAL CREEKS AND MARSH BUGGY TRACKS

400 0 400 800 1200 1600
SCALE IN FEET

PRELIMINARY
FOR
REVIEW ONLY

REVISIONS			
NO.	DATE	APPROVED	TITLE
M1	04/28/09	INITIALS	XXX

		DATE
DESIGNED	N. McCOY	07/21
DRAWN	A. GREMILLION	07/21
CHECKED	B. SAMSON	07/21
APPROVED		

PLAN MAP–MARSH CREATION AREAS CELLS 1&2
TIDAL PONDS, CREEKS, AND BUGGY TRACKS
PO-75 LaBRANCHE EAST MARSH CREATION
ST. CHARLES PARISH, LOUISIANA

USDA United States Department of Agriculture
Natural Resources Conservation Service

FILE NAME LA-380
DRAWING NAME LA-380-23
SHEET 23 of 32

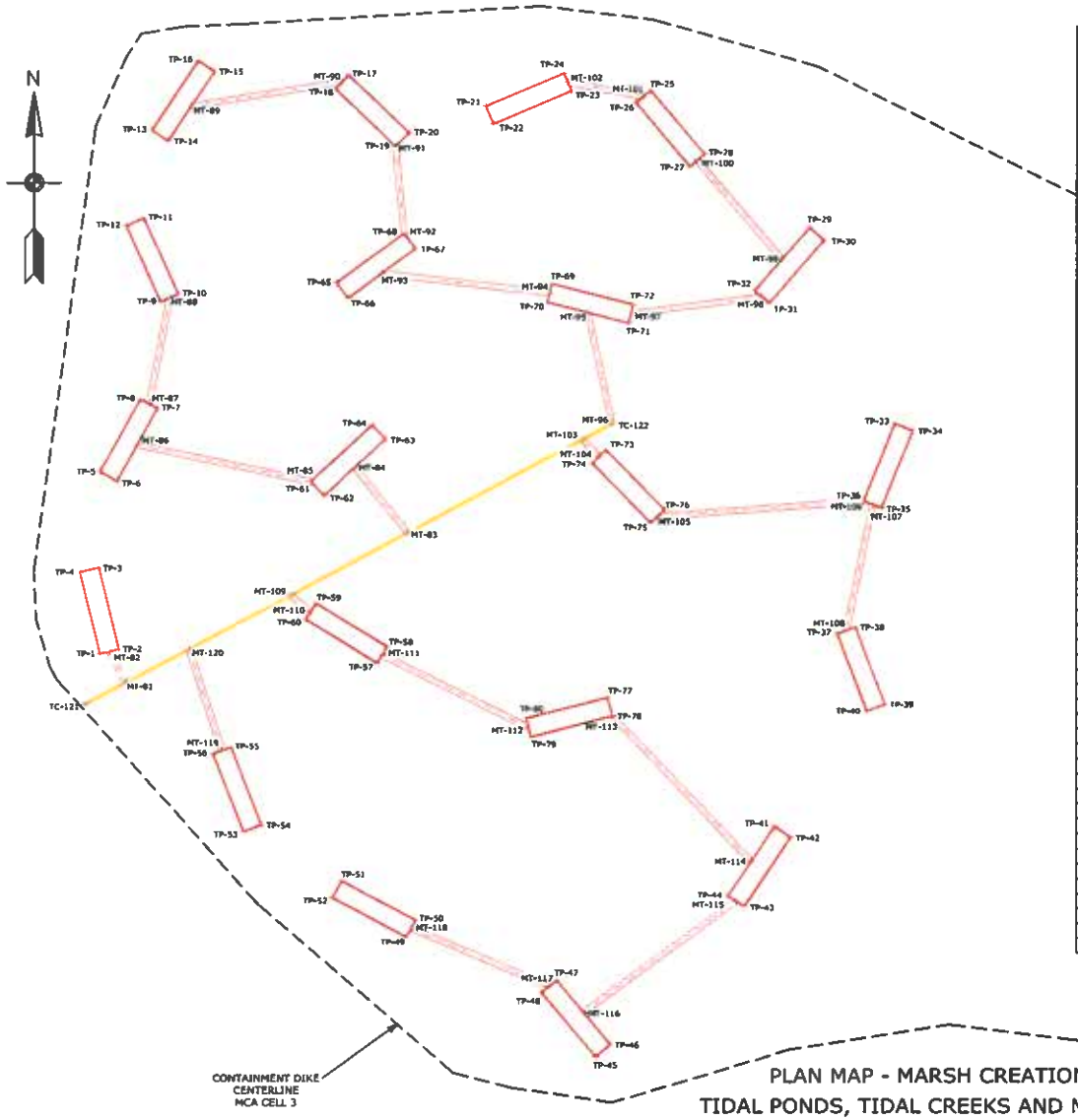

PT.	NORTHING	EASTING
TP-1	562635.20	3593598.92
TP-2	562658.94	3593694.08
TP-3	563081.50	3593590.78
TP-4	563057.75	3593493.62
TP-5	563584.55	3593589.09
TP-6	563536.47	3593686.77
TP-7	563917.88	3593895.93
TP-8	563965.96	3593808.24
TP-9	564473.13	3593914.36
TP-10	564514.41	3594005.44
TP-11	564910.61	3593825.86
TP-12	564869.33	3593734.78
TP-13	565370.44	3593847.65
TP-14	565315.28	3593951.25
TP-15	565678.10	3594191.22
TP-16	565733.27	3594107.81
TP-17	565859.06	3594887.97
TP-18	565587.13	3594818.50
TP-19	565284.95	3595131.42
TP-20	565356.69	3595200.88
TP-21	565493.82	3595600.03
TP-22	565401.87	3595639.33
TP-23	565572.88	3596039.31
TP-24	565684.83	3596000.00
TP-25	565977.16	3596453.80
TP-26	565912.82	3596377.24
TP-27	565179.82	3596657.12
TP-28	565244.16	3596733.67
TP-29	564857.63	3597278.13
TP-30	564792.19	3597353.74
TP-31	564483.27	3597069.07
TP-32	564528.72	3596983.46
TP-33	563834.28	3597720.25
TP-34	563797.20	3597813.12
TP-35	563383.21	3597651.82
TP-36	563430.29	3597558.94
TP-37	562738.09	3597423.35
TP-38	562773.29	3597516.85
TP-39	562366.14	3597670.10
TP-40	562330.94	3597578.50
TP-41	561728.27	3597089.12
TP-42	561673.10	3597182.53
TP-43	561310.28	3596942.37
TP-44	561365.44	3596859.16
TP-45	560525.45	3596171.72
TP-46	560589.42	3596248.58
TP-47	560023.76	3595970.29
TP-48	560059.79	3595883.43
TP-49	561151.18	3595152.43
TP-50	561239.30	3595239.69
TP-51	561444.89	3594854.34
TP-52	561356.77	3594809.06
TP-53	561702.84	3594345.49
TP-54	561739.16	3594438.67
TP-55	562144.46	3594200.70
TP-56	562108.15	3594187.53
TP-57	562585.68	3595038.86
TP-58	562670.65	3595089.59
TP-59	562900.02	3594719.97
TP-60	562915.05	3594687.24
TP-61	563531.76	3594083.61

PT.	NORTHING	EASTING
TP-62	563458.74	3594782.15
TP-63	563755.99	3595079.75
TP-64	563829.00	3595011.42
TP-65	564571.51	3594826.17
TP-66	564491.01	3594885.50
TP-67	564748.09	3595235.67
TP-68	564829.59	3595176.34
TP-69	564565.68	3595942.83
TP-70	564468.85	3595917.77
TP-71	564359.81	3596338.88
TP-72	564456.61	3596383.95
TP-73	563897.20	3596223.74
TP-74	563627.44	3596152.09
TP-75	563315.78	3596433.56
TP-76	563385.55	3596527.21
TP-77	562402.43	3596232.42
TP-78	562305.62	3596257.45
TP-79	562196.75	3595836.29
TP-80	562293.56	3595811.26
MT-81	562484.53	3595734.89
MT-82	562647.07	3595645.49
MT-83	563268.53	3595195.17
MT-84	563807.37	3594920.95
MT-85	563531.76	3594693.61
MT-86	563727.17	3593791.35
MT-87	563941.92	3593852.08
MT-88	564463.77	3593958.90
MT-89	565498.70	3594071.24
MT-90	565623.10	3594853.24
MT-91	565284.95	3595131.42
MT-92	564829.59	3595176.34
MT-93	564620.05	3595080.59
MT-94	564517.25	3595930.30
MT-95	564414.33	3596128.32
MT-96	563834.12	3596255.08
MT-97	564408.19	3596351.41
MT-98	564485.99	3597031.27
MT-99	564693.18	3597135.80
MT-100	565911.98	3596895.40
MT-101	565544.99	3596415.52
MT-102	565618.85	3596018.74
MT-103	563751.91	3596101.58
MT-104	563662.32	3596187.91
MT-105	563350.67	3596491.39
MT-106	563430.29	3597558.94
MT-107	563411.75	3597825.38
MT-108	562755.69	3597470.15
MT-109	562941.14	3594587.55
MT-110	562857.53	3594693.83
MT-111	562628.17	3595043.23
MT-112	562345.15	3595823.75
MT-113	562305.62	3596257.45
MT-114	561546.85	3596978.14
MT-115	561337.86	3596900.87
MT-116	560756.59	3596108.42
MT-117	560891.78	3595931.86
MT-118	561195.24	3595216.06
MT-119	562126.30	3594234.11
MT-120	562659.88	3594062.33
TC-121	562368.08	3593517.43
TC-122	563834.12	3596255.08

PLAN MAP - MARSH CREATION AREA (CELL 3)
TIDAL PONDS, TIDAL CREEKS AND MARSH BUGGY TRACKS

300 0 300 600 900 1200
SCALE IN FEET

PRELIMINARY
FOR
REVIEW ONLY

REVISIONS			
NO.	DATE	APPROVED	TITLE
01	XX/XX/09	INITIALS	XXX

DESIGNED N. MCCOY DATE 07/21
DRAWN A. GREHALLION 07/21
CHECKED B. SAMSON 07/21
APPROVED

PLAN MAP-MARSH CREATION AREAS CELL 3
TIDAL PONDS, CREEKS, AND BUGGY TRACKS
PO-75 LaBRANCHE EAST MARSH CREATION
ST. CHARLES PARISH, LOUISIANA

USDA United States Department of Agriculture
Natural Resources Conservation Service

FILE NAME LA-380
DRAWING NAME LA-380-24
SHEET 24 of 32

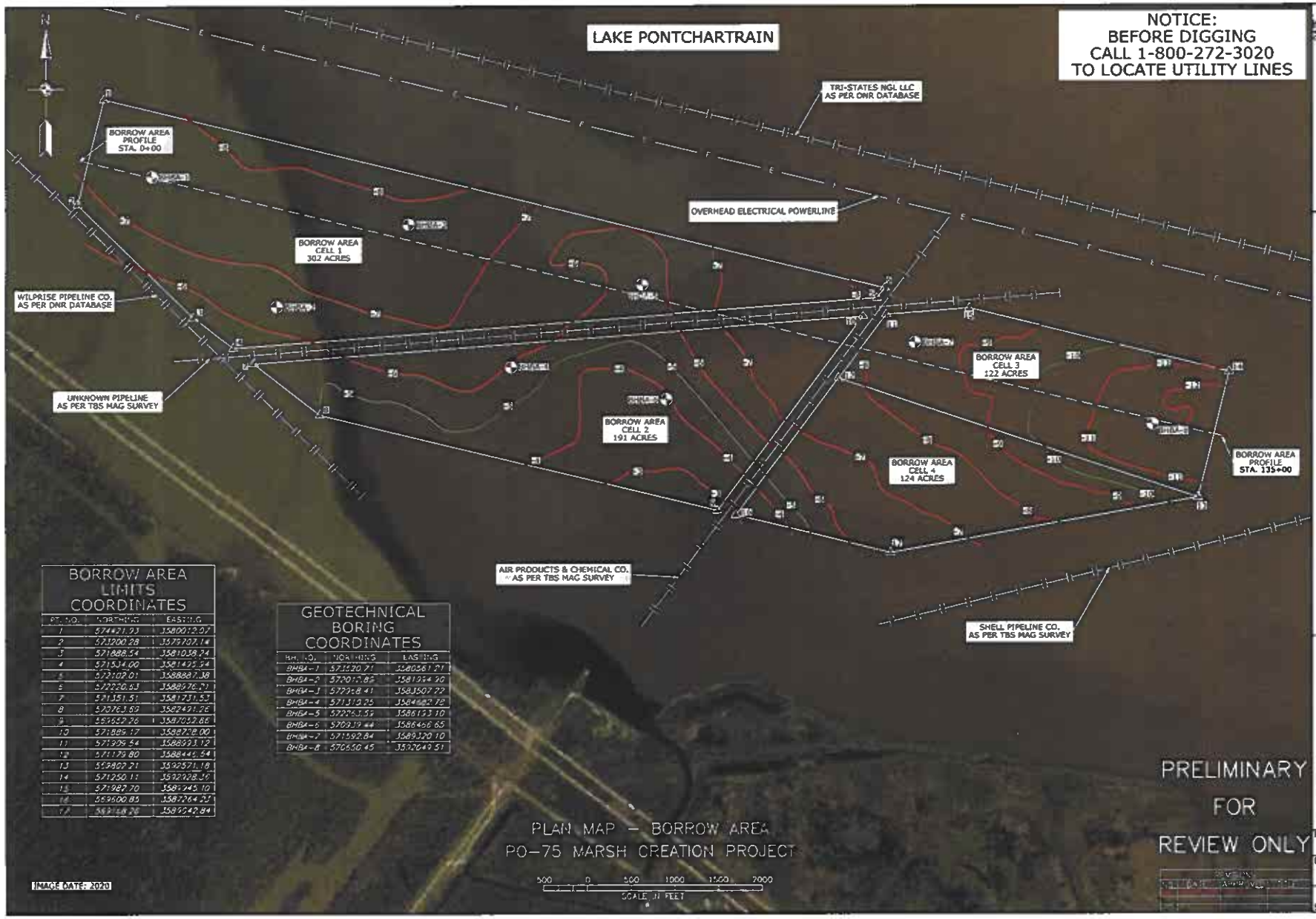

BORROW AREA LIMITS COORDINATES

PT. NO.	NORTHING	EASTING
1	574421.93	3580012.07
2	573200.28	3579707.14
3	571888.54	3581038.24
4	571534.00	3581425.54
5	572107.01	3588887.38
6	572720.63	3588976.71
7	571351.51	3581731.53
8	570763.59	3582421.26
9	569652.26	3587052.86
10	571885.17	3587728.00
11	571905.54	3588993.12
12	571179.80	3588446.54
13	569802.21	3592571.18
14	571250.11	3592928.36
15	571987.70	3589245.10
16	569600.85	3587764.25
17	569158.26	3589042.84

GEOTECHNICAL BORING COORDINATES

BH. NO.	NORTHING	EASTING
BHBA-1	571520.71	3580561.71
BHBA-2	572017.82	3581934.90
BHBA-3	572728.41	3583507.72
BHBA-4	571313.25	3584682.72
BHBA-5	572763.59	3586153.10
BHBA-6	570939.44	3586456.65
BHBA-7	571592.84	3589320.10
BHBA-8	570550.45	3592049.51

PLAN MAP – BORROW AREA
BORROW AREA CELLS 1, 2, 3 & 4
PO-75 LoBRANCHE EAST MARSH CREATION
ST. CHARLES PARISH, LOUISIANA

		DATE
DESIGNED	N. McCOY	07/21
DRAWN	A. GREMILLION	07/21
CHECKED	B. SAMSON	07/21
APPROVED		

USDA United States Department of Agriculture
Natural Resources Conservation Service

FILE NAME LA-380
DRAWING NAME LA-380-25
SHEET 25 of 32

NOTICE:
BEFORE DIGGING
CALL 1-800-272-3020
TO LOCATE UTILITY LINES

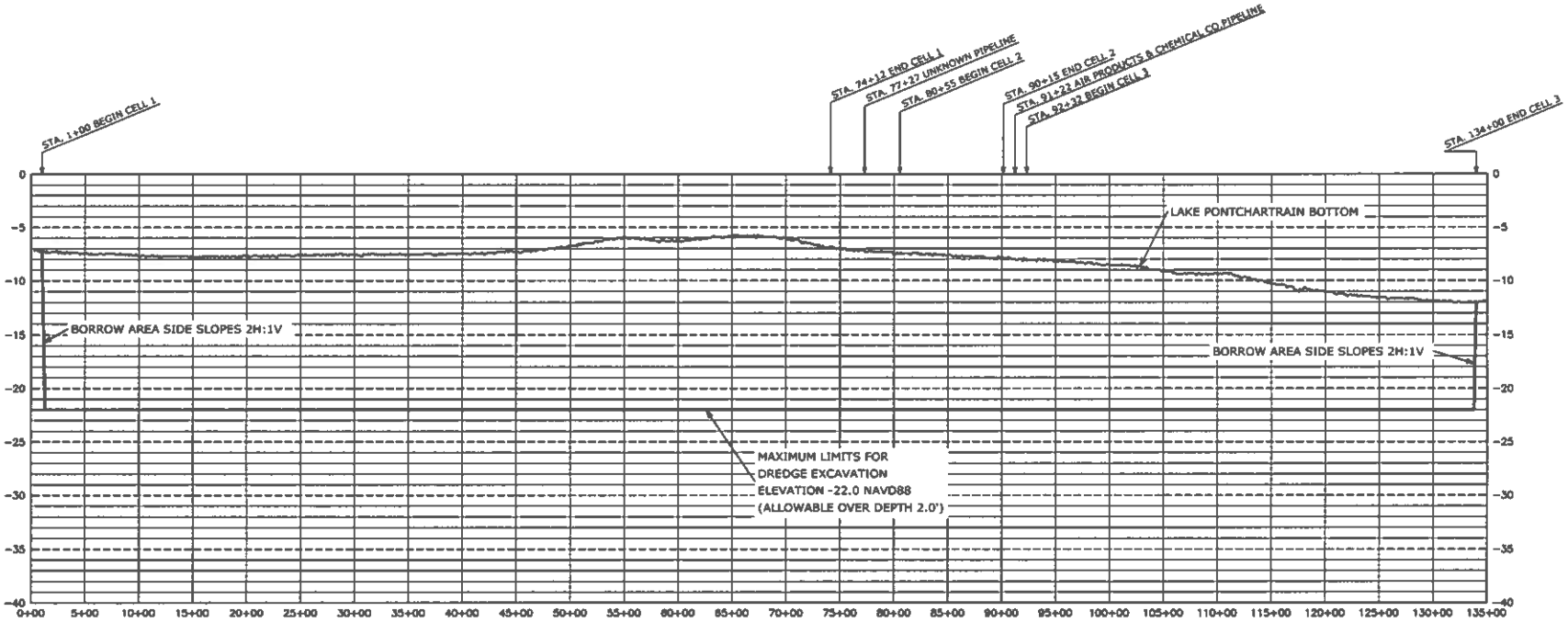

BORROW AREA PROFILE – STA. 0+00 to STA. 135+00

PRELIMINARY
FOR
REVIEW ONLY

REVISIONS			
NO.	DATE	APPROVED	TITLE
001	00/00/00	INITIALS	xxx

		DATE
DESIGNED	N. McCOY	07/21
DRAWN	A. GREMILLION	07/21
CHECKED	B. SAMSON	07/21
APPROVED		

BORROW AREA PROFILE
STA. 0+00 TO STA. 135+00
PO-75 LaBRANCHE EAST MARSH CREATION
ST. CHARLES PARISH, LOUISIANA

USDA United States Department of Agriculture
Natural Resources Conservation Service

FILE NAME
LA-380

DRAWING NAME
LA-380-26

SHEET 26 of 32

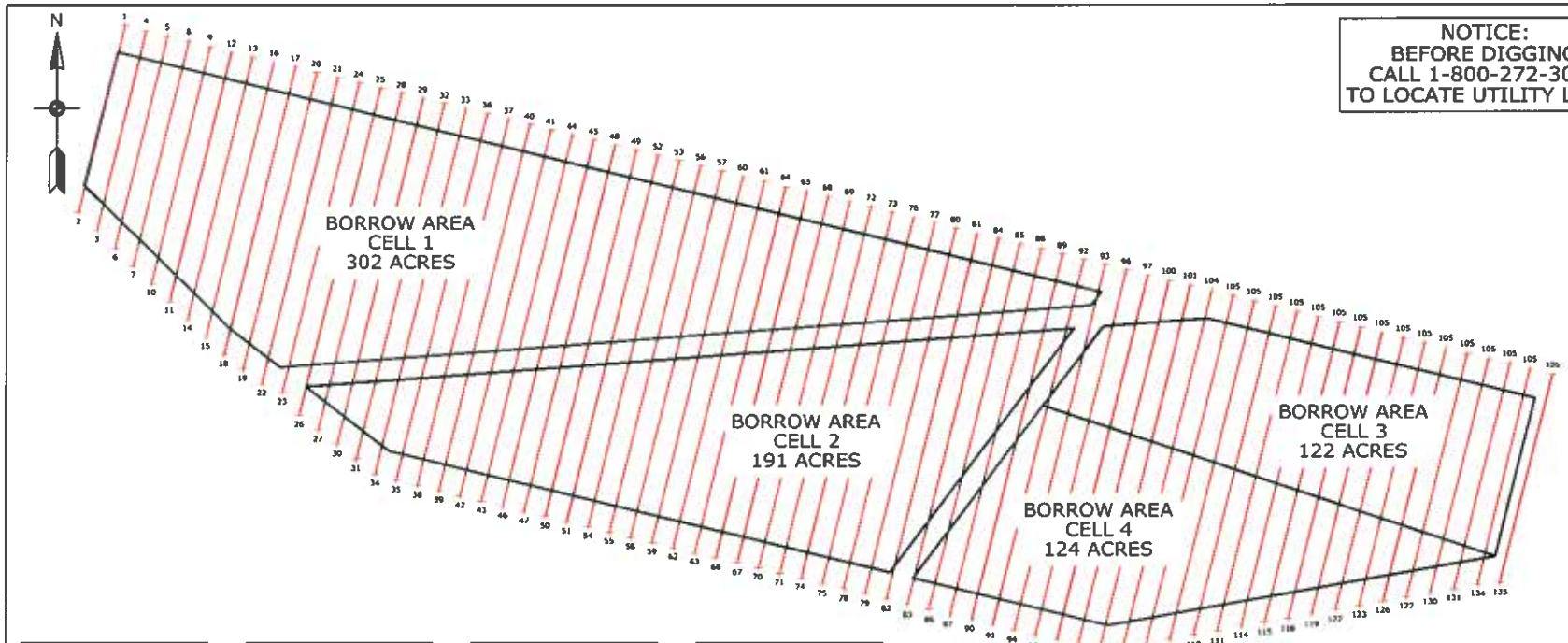

NOTICE:
BEFORE DIGGING
CALL 1-800-272-3020
TO LOCATE UTILITY LINES

PT.	NORTHING	EASTING
1	574664.72	3580071.69
2	572953.58	3579651.49
3	572790.18	3579817.31
4	574817.02	3580265.92
5	574569.32	3580480.15
6	572626.77	3579983.12
7	572463.37	3580148.94
8	574521.63	3580654.38
9	574473.93	3580848.61
10	572299.96	3580314.75
11	572136.56	3580480.57
12	574426.23	3581042.84
13	574378.54	3581237.07
14	571973.15	3580646.38
15	571809.75	3580812.20
16	574330.84	3581431.30
17	574283.15	3581625.53
18	571646.35	3580978.01
19	571512.21	3581151.02
20	574235.45	3581818.75
21	574187.75	3582013.98
22	571378.18	3581324.05
23	571296.88	3581510.02
24	574140.06	3582208.21
25	574092.36	3582402.44
26	571087.22	3581684.48
27	570953.19	3581837.51
28	574044.66	3582596.67
29	573996.97	3582790.90
30	570819.17	3582010.94
31	570685.14	3582183.57
32	573949.27	3582985.13
33	573901.57	3583179.36
34	570551.11	3582356.80

PT.	NORTHING	EASTING
35	570490.71	3582547.71
36	573853.88	3583373.59
37	573806.18	3583567.82
38	570443.45	3582742.04
39	570396.18	3582936.38
40	573758.48	3583762.05
41	573710.79	3583956.28
42	570348.92	3583130.71
43	570301.65	3583325.05
44	573663.09	3584150.51
45	573615.40	3584344.74
46	570254.38	3583519.38
47	570207.12	3583713.72
48	573567.70	3584538.97
49	573520.00	3584733.20
50	570159.85	3583908.05
51	570112.59	3584102.39
52	573472.31	3584927.43
53	573424.61	3585121.65
54	570065.32	3584296.72
55	570018.05	3584491.06
56	573376.91	3585315.88
57	573329.22	3585510.11
58	569970.79	3584685.39
59	569923.52	3584879.73
60	573281.52	3585704.34
61	573233.82	3585898.57
62	569876.26	3585074.06
63	569828.99	3585268.40
64	573186.13	3586092.80
65	573138.43	3586287.03
66	569781.72	3585462.73
67	569734.46	3585657.07
68	573090.74	3586481.26

PT.	NORTHING	EASTING
69	573043.04	3586675.49
70	569687.19	3585851.40
71	569639.93	3586045.74
72	572995.34	3586869.72
73	572947.65	3587063.95
74	569592.68	3586240.07
75	569545.39	3586434.41
76	572899.95	3587258.18
77	572852.25	3587452.41
78	569498.13	3586628.74
79	569450.86	3586823.08
80	572804.56	3587646.64
81	572758.88	3587840.87
82	569403.60	3587017.41
83	569356.33	3587211.75
84	572709.16	3588035.10
85	572661.47	3588229.32
86	569308.06	3587406.08
87	569261.80	3587600.42
88	572613.77	3588423.55
89	572566.07	3588617.78
90	569214.53	3587794.75
91	569167.26	3587989.09
92	572518.38	3588812.01
93	572470.68	3589006.24
94	569120.00	3588183.42
95	569072.73	3588377.76
96	572422.99	3589200.47
97	572375.29	3589394.70
98	569025.47	3588572.09
99	568978.20	3588766.43
100	572327.59	3589588.93
101	572279.80	3589783.16
102	568930.93	3588960.76

PT.	NORTHING	EASTING
103	568959.71	3589173.77
104	572232.20	3589977.39
105	572184.50	3590171.62
106	568928.42	3589389.22
107	569037.13	3589804.67
108	572136.81	3590385.85
109	572089.11	3590580.08
110	569075.84	3589820.12
111	569114.55	3590039.56
112	572041.41	3590754.31
113	571993.72	3590948.54
114	569153.26	3590251.01
115	569191.97	3590468.46
116	571946.02	3591142.77
117	571898.32	3591336.99
118	569230.68	3590681.91
119	569269.39	3590897.36
120	571850.63	3591531.22
121	571802.93	3591725.45
122	569308.10	3591112.80
123	569346.81	3591328.25
124	571755.24	3591919.68
125	571707.54	3592113.91
126	569385.53	3591543.70
127	569424.24	3591759.15
128	571659.84	3592308.14
129	571612.15	3592502.37
130	569462.95	3591974.80
131	569501.66	3592190.05
132	571564.45	3592696.60
133	571519.78	3592879.63
134	569540.37	3592405.49
135	569554.78	3592607.62
136	571469.06	3593065.06

PLAN MAP – BORROW AREA
SURVEY TRANSECTS AND COORDINATES

500 0 500 1000 1500 2000
SCALE IN FEET

PRELIMINARY
FOR
REVIEW ONLY

REVISIONS			
NO.	DATE	APPROVED	TITLE
01	XX/XX/09	INITIALS	XXX

		DATE
DESIGNED	N. McCOY	07/21
DRAWN	A. GREMILLION	07/21
CHECKED	B. SAMSON	07/21
APPROVED		

PLAN MAP – BORROW AREA
SURVEY PLAN TRANSECTS AND COORDINATES
PO-75 LoBRANCHE EAST MARSH CREATION
ST. CHARLES PARISH, LOUISIANA

USDA United States Department of Agriculture
Natural Resources Conservation Service

FILE NAME
LA-380

DRAWING NAME
LA-380-27

SHEET 27 of 32

SOIL CLASSIFICATION CHART

MAJOR DIVISIONS			SYMBOLS GRAPH	SYMBOLS LETTER	TYPICAL DESCRIPTIONS
COARSE GRAINED SOILS (MORE THAN 50% RETAINED ON NO. 200 SIEVE)	GRAVEL AND GRAVELLY SOILS	CLEAN GRAVELS (LITTLE OR NO FINES)		GW	WELL-GRADED GRAVELS, GRAVEL - SAND MIXTURES
				GP	POORLY-GRADED GRAVELS, GRAVEL - SAND MIXTURES
	(MORE THAN 50% OF COARSE FRACTION RETAINED ON NO. 4 SIEVE)	GRAVELS WITH FINES (APPRECIABLE AMOUNT OF FINES)		GM	SILTY GRAVELS, GRAVEL - SAND - SILT MIXTURES
				GC	CLAYEY GRAVELS, GRAVEL - SAND - CLAY MIXTURES
	SAND AND SANDY SOILS	CLEAN SANDS (LITTLE OR NO FINES)		SW	WELL-GRADED SANDS, GRAVELLY SANDS
				SP	POORLY-GRADED SANDS, GRAVELLY SAND
	(MORE THAN 50% OF COARSE FRACTION PASSING NO. 4 SIEVE)	SANDS WITH FINES (APPRECIABLE AMOUNT OF FINES)		SM	SILTY SANDS, SAND - SILT MIXTURES
				SC	CLAYEY SANDS, SAND - CLAY MIXTURES
FINE GRAINED SOILS (MORE THAN 50% PASSING NO. 200 SIEVE)	SILTS AND CLAYS	LIQUID LIMIT LESS THAN 50		ML	INORGANIC SILTS, ROCK FLOUR, CLAYEY SILTS WITH SLIGHT PLASTICITY
				CL	INORGANIC CLAYS OF LOW TO MEDIUM PLASTICITY, GRAVELLY CLAYS, SANDY CLAYS, SILTY CLAYS, LEAN CLAYS
				OL	ORGANIC SILTS AND ORGANIC SILTY CLAYS OF LOW PLASTICITY
	SILTS AND CLAYS	LIQUID LIMIT GREATER THAN 50		MH	INORGANIC SILTS, MICACEOUS OR DIATOMACEOUS SILTY SOILS
				CH	INORGANIC CLAYS OF HIGH PLASTICITY
				OH	ORGANIC CLAYS AND SILTS OF MEDIUM TO HIGH PLASTICITY
HIGHLY ORGANIC SOILS				PT	PEAT, HUMUS, SWAMP SOILS WITH HIGH ORGANIC CONTENTS

NOTE: Multiple symbols are used to indicate borderline or dual soil classifications

Sampler Symbol Descriptions

- Standard Penetration Test (SPT)
- Shelby tube
- Piston
- Direct-Push
- Bulk or grab

Blowcount is recorded for driven samplers as the number of blows required to advance sampler 12 inches (or distance noted). See exploration log for hammer weight and drop.

A "P" indicates sampler pushed using the weight of the drill rig.

ADDITIONAL MATERIAL SYMBOLS

SYMBOLS GRAPH	SYMBOLS LETTER	TYPICAL DESCRIPTIONS
	CC	Cement Concrete
	AC	Asphalt Concrete
	CR	Crushed Rock/ Quarry Spalls
	TS	Topsoil/ Forest Duff/Sod

- Measured groundwater level in exploration, well, or piezometer
- Groundwater observed at time of exploration
- Perched water observed at time of exploration

Graphic Log Contact

- Distinct contact between soil strata or geologic units
- Approximate location of soil strata change within a geologic soil unit

Material Description Contact

- Distinct contact between soil strata or geologic units
- Approximate location of soil strata change within a geologic soil unit

Laboratory / Field Tests

%F	Percent fines
AL	Atterberg limits
CA	Chemical analysis
CP	Laboratory compaction test
CS	Consolidation test
DS	Direct shear
HA	Hydrometer analysis
MC	Moisture content
MD	Moisture content and dry density
OC	Organic content
PM	Permeability or hydraulic conductivity
PP	Pocket penetrometer
SA	Sieve analysis
TX	Triaxial compression
UC	Unconfined compression
VS	Vane shear

NOTE: The reader must refer to the discussion in the report text and the logs of explorations for a proper understanding of subsurface conditions. Descriptions on the logs apply only at the specific exploration locations and at the time the explorations were made; they are not warranted to be representative of subsurface conditions at other locations or times.

KEY TO EXPLORATION LOGS

GEOENGINEERS

FIGURE B-1

Start	End	Total Depth (ft)	Logged By / Checked By	Driller	Drilling Method
7/9/2010	7/9/2010	30	VT / DSE	Specialized Environmental Resources, LLC	Wet Rotary

Surface Elevation (ft) Vertical Datum	Hammer Data	Drilling Equipment
2.2	N/A	Pontoon Mounted

Latitude / Longitude	System / Datum	Groundwater: Date Measured	Depth to Water (ft)	Elevation (ft)
N30° 04' 25.2" / W90° 23' 09.4"	Geographic / NAVD88			

Notes: See Figure A-1 for explanation of symbols. Cement-bentonite grout backfill full depth.

Elevation (feet)	Depth (feet)	Interval	Recovered (in)	Blows/foot	Collected Sample	Sample Name	Water Level	Graphic Log	Group Classification	MATERIAL DESCRIPTION	Water Content, %	Dry Density, (pcf)	Compressive Strength (TSF)[1]	Qualitative Pressure (KSF)	Strain, %	Liquid Limit (LL), %	Plasticity (PI), %	Wet Density (pcf)	Passing No. 200 Sieve, %
	0									Zero (0) feet top of pontoon deck									
	5																		
	10		16			3			CL	Mudline @ EL -7.5 feet Very soft gray very sandy clay with shell	42					32	12	0.138	53
						2				Very soft gray slightly sandy clay	47					44	22		
			24			3			CH	Very soft gray clay with shell and 9" layer of clayey sand	100							0.14	
	15		23			4				Very soft gray clay with sand streaks and 3" organic matter layer	104					100	100	0.101	94
			22			5				Very soft gray clay								0.129	
			11			6				Soft gray clay with silt streaks and cuttings	60					73	54		
	20		22			7			CL	Soft gray sandy clay	32					40	20	0.137	
						8			CH	Very soft gray organic clay	121								83
			6			9			CH	Very soft gray clay with 1½" sand layer								0.07	
			5			10				Very soft gray clay	83							0.153	
	25		19			11				Very soft gray clay with sand streaks	97					64	39	0.047	83
			14			12				Very soft gray clay with sand streaks									
	30																		

[1] An Asterisk indicates a remold was used for strength testing.

PRELIMINARY FOR REVIEW ONLY

Log of Boring BHBA-1

GEOENGINEERS

Project: LaBranche East Marsh Creation (PO-75)
Project Location: St. Charles Parish, Louisiana
Project Number: 10883-009-01

Figure B-2
Sheet 1 of 1

REVISIONS			
NO.	DATE	APPROVED	TITLE
NT	XX/XX/09	INITIALS	XXX

		DATE
DESIGNED	N. McCOY	07/21
DRAWN	A. GREARLUION	07/21
CHECKED	B. SAMSON	07/21
APPROVED		

SOIL BORING LOGS – BORROW AREA
LEGEND KEY AND BHBA-1
PO-75 LaBRANCHE EAST MARSH CREATION
ST. CHARLES PARISH, LOUISIANA

USDA United States Department of Agriculture
Natural Resources Conservation Service

FILE NAME LA-380
DRAWING NAME LA-380-28
SHEET 28 of 32

Drilled Start 7/8/2010 End 7/8/2010	Total Depth (ft) 29	Logged By VT Checked By DSE	Driller Specialized Environmental Resources, LLC	Drilling Method Wet Rotary
Surface Elevation (ft) Vertical Datum 2.5	Hammer Data N/A		Drilling Equipment Pontoon Mounted	
Latitude N30° 04' 10.3" Longitude W90° 22' 52.3"	System Datum Geographic NAVD88		Groundwater Date Measured / Depth to Water (ft) / Elevation (ft)	

Notes: See Figure A-1 for explanation of symbols. Cement-bentonite grout backfill full depth.

Elevation (feet)	Depth (feet)	Interval Recovered (in)	Blows/foot	Collected Sample	Sample Name	Water Level	Graphic Log	Group Classification	MATERIAL DESCRIPTION	Water Content, %	Dry Density (pcf)	Compressive Strength (TSF)[1]	Confining Pressure (psi)	Strain, %	Liquid Limit (LL), %	Plasticity Index (PI), %	Unit Wt (pcf)	Passing No. 200 Sieve, %
	0					▽			Zone (0) feet top of pontoon deck									
	5																	
									Mudline @ El. -6.5 feet									
	10				1			CL	Gray silty clay									
		18.5			2			CH	Very soft gray clay	44								
		17			3			CL	Very soft gray silty clay with shells	44					31	11	0.424	
	15	12			4			CH	Very soft gray clay with shell									99
		6			5				Very soft gray clay with shells and sand pockets	65					68	38	0.108	
	20	20			6				Very soft gray clay with shells and organic matter	73							0.277	
		13			7				Very soft gray clay with 0½" clayey sand layer	46							0.022	
		7			8				Very soft gray clay with 2½" sand layer								0.036	
	25	12			9				Very soft gray clay with organics	66					59	37	0.052	
		16			10				Very soft gray clay with 3" organic and 5" sand layers	31							0.057	

[1]An Asterisk indicates a remold was used for strength testing.

Log of Boring BHBA-2

GEOENGINEERS

Project: LaBranche East Marsh Creation (PO-75)
Project Location: St. Charles Parish, Louisiana
Project Number: 10683-009-01

Figure B-3
Sheet 1 of 1

Drilled Start 7/8/2010 End 7/8/2010	Total Depth (ft) 30	Logged By VT Checked By DSE	Driller Specialized Environmental Resources, LLC	Drilling Method Wet Rotary
Surface Elevation (ft) Vertical Datum 2.0	Hammer Data N/A		Drilling Equipment Pontoon Mounted	
Latitude N30° 04' 19.5" Longitude W90° 22' 35.1"	System Datum Geographic NAVD88		Groundwater Date Measured / Depth to Water (ft) / Elevation (ft)	

Notes: See Figure A-1 for explanation of symbols. Cement-bentonite grout backfill full depth.

Elevation (feet)	Depth (feet)	Interval Recovered (in)	Blows/foot	Collected Sample	Sample Name	Water Level	Graphic Log	Group Classification	MATERIAL DESCRIPTION	Water Content, %	Dry Density (pcf)	Compressive Strength (TSF)[1]	Confining Pressure (psi)	Strain, %	Liquid Limit (LL), %	Plasticity Index (PI), %	Unit Wt (pcf)	Passing No. 200 Sieve, %
	0					▽			Zone (0) feet top of pontoon deck									
	5																	
									Mudline @ El. -8.0 feet									
	10				1				No sample recovered									
		18			2			CL	Very soft gray silty clay with organic traces	41					40	18	0.036	
		5			3			CH	Very soft gray clay with organic traces	114							0.148	
	15	8			4				Very soft gray clay with silt streaks	78					56	32	0.095	
		11			5				Very soft gray clay with silt streaks and pockets	44							0.061	
	20	14			6				Very soft gray clay with sand traces	87					56	31	0.061	90
		4			7				Very soft gray clay with sand lenses and streaks	71							0.061	
		18.5			8				Very soft gray clay with sand streaks								0.078	
	25	12			9				Very soft gray clay	81							0.122	
		18			10				Very soft gray clay								0.104	
	30																	

PRELIMINARY FOR REVIEW ONLY

[1]An Asterisk indicates a remold was used for strength testing.

Log of Boring BHBA-3

GEOENGINEERS

Project: LaBranche East Marsh Creation (PO-75)
Project Location: St. Charles Parish, Louisiana
Project Number: 10683-009-01

Figure B-4
Sheet 1 of 1

REVISIONS			
NO	DATE	APPROVED	TITLE
01	07/21/09	INITIALS	XXX

		DATE
DESIGNED	N. McCOY	07/21
DRAWN	A. GROUILLION	07/21
CHECKED	B. SAMSON	07/21
APPROVED		

SOIL BORING LOGS – BORROW AREA
BHBA-2 AND BHBA-3
PO-75 LaBRANCHE EAST MARSH CREATION
ST. CHARLES PARISH, LOUISIANA

USDA United States Department of Agriculture
Natural Resources Conservation Service

FILE NAME LA-380
DRAWING NAME LA-380-29
SHEET 29 of 32

Drilled	Start 7/8/2010	End 7/8/2010	Total Depth (ft) 28	Logged By VT / Checked By DSE	Driller Specialized Environmental Resources, LLC	Drilling Method Wet Rotary
Surface Elevation (ft) Vertical Datum	2.2		Hammer Data	N/A	Drilling Equipment	Pontoon Mounted
Latitude / Longitude	N30° 04' 02.9" / W90° 22' 21.5"		System Datum	Geographic NAVD88	Groundwater Date Measured	Depth to Water (ft) / Elevation (ft)

Notes: See Figure A-1 for explanation of symbols. Cement-bentonite grout backfill full depth.

Elevation (feet)	Depth (feet)	Interval	Recovered (in)	Blows/foot	Collected Sample	Sample Name	Water Level	Graphic Log	Group Classification	MATERIAL DESCRIPTION	Water Content, %	Dry Density, (pcf)	Compressive Strength (TSF) [1]	Confining Pressure (psi)	Strain, %	Liquid Limit (LL), %	Plasticity Index (PI), %	Minifrac (PSF)	Passing No. 200 Sieve, %
										Zone (0) feet top of pontoon deck									
	5																		
										Mudline @ EL -5.5 feet									
			19			1			CH	Very soft gray clay									
	10		23			2			ML	Loose gray silt	21					29	9		
			18			3				Loose gray silt with clay traces									91
			9.5			4				Loose gray silt									
	15		16			5			CH	Very soft gray clay with sand streaks and shell	68					54	32		
			10			6				Very soft gray clay with silt	67					62	37	0.11	
	20		9			7				Very soft gray clay with sand streaks	51							0.074	
			5			8				Very soft gray clay	69					82	36		
			13			9				Very soft gray clay with shell and organic traces	69							0.086	
	25		16			10				Very soft gray clay with silt streaks, lenses and organic traces								0.11	

[1] An Asterisk indicates a remold was used for strength testing.

Log of Boring BHBA-4

GEOENGINEERS

Project: LaBranche East Marsh Creation (PO-75)
Project Location: St. Charles Parish, Louisiana
Project Number: 10883-009-01

Figure B-5
Sheet 1 of 1

Drilled	Start 7/8/2010	End 7/8/2010	Total Depth (ft) 28	Logged By VT / Checked By DSE	Driller Specialized Environmental Resources, LLC	Drilling Method Wet Rotary
Surface Elevation (ft) Vertical Datum	2.2		Hammer Data	N/A	Drilling Equipment	Pontoon Mounted
Latitude / Longitude	N30° 04' 12.3" / W90° 22' 04.6"		System Datum	Geographic NAVD88	Groundwater Date Measured	Depth to Water (ft) / Elevation (ft)

Notes: See Figure A-1 for explanation of symbols. Cement-bentonite grout backfill full depth.

Elevation (feet)	Depth (feet)	Interval	Recovered (in)	Blows/foot	Collected Sample	Sample Name	Water Level	Graphic Log	Group Classification	MATERIAL DESCRIPTION	Water Content, %	Dry Density, (pcf)	Compressive Strength (TSF) [1]	Confining Pressure (KSF)	Strain, %	Liquid Limit (LL), %	Plasticity Index (PI), %	Minifrac (PSF)	Passing No. 200 Sieve, %
										Zone (0) feet top of pontoon deck									
	5																		
										Mudline @ EL -5.5 feet									
						1			SM	Gray silty sand									29
	10		23			2				Loose gray silty sand with 2" clay layer and organic traces									28
			14			3			CH	Very soft gray clay with shells and sand streaks	68					62	34	0.210	
			13			4			SM	Loose gray silty fine sand with shells and 5" clay layer									19
	15		15			5			CH	Very soft gray clay with shells and organic traces	66					62	45	0.117	
			10			6			SM	Loose gray silty fine sand with shells and clay traces									23
	20		15			7			CH	Very soft gray clay with sand streaks and 2½" sand layer	62					58	34		
			8			8			CL	Very soft gray very sandy clay with sand streaks	33					34	14		
	25		5			9			SM	Loose gray silty sand									28
			14			10			ML	Loose gray silt									

[1] An Asterisk indicates a remold was used for strength testing.

PRELIMINARY FOR REVIEW ONLY

Log of Boring BHBA-5

GEOENGINEERS

Project: LaBranche East Marsh Creation (PO-75)
Project Location: St. Charles Parish, Louisiana
Project Number: 10883-009-01

Figure B-6
Sheet 1 of 1

REVISIONS			
NO.	DATE	APPROVED	TITLE
01	XX/XX/09	INITIALS	XXX

		DATE
DESIGNED	N. McCOY	07/21
DRAWN	A. GREUILLION	07/21
CHECKED	B. SAMSON	07/21
APPROVED		

SOIL BORING LOGS – BORROW AREA
BHBA-4 AND BHBA-5
PO-75 LaBRANCHE EAST MARSH CREATION
ST. CHARLES PARISH, LOUISIANA

USDA United States Department of Agriculture
Natural Resources Conservation Service

FILE NAME LA-380
DRAWING NAME LA-380-30
SHEET 30 of 32

Start Drilled 7/8/2010	End 7/8/2010	Total Depth (ft) 26	Logged By VT Checked By DSE	Driller Specialized Environmental Resources, LLC	Drilling Method Wet Rotary
Surface Elevation (ft) Vertical Datum 1.9		Hammer Data N/A		Drilling Equipment Pontoon Mounted	
Latitude N30° 03' 59.1" Longitude W90° 22' 01.6"		System Datum Geographic NAVD88		Groundwater Date Measured / Depth to Water (ft) / Elevation (ft)	

Notes: See Figure A-1 for explanation of symbols. Cement-bentonite grout backfill full depth.

Elevation (feet)	Depth (feet)	Interval	Recovered (in)	Blowsfoot	Collected Sample	Sample Name	Water Level	Graphic Log	Group Classification	MATERIAL DESCRIPTION	Water Content, %	Dry Density, (pcf)	Compressive Strength (TSF)[1]	Confining Pressure (psf)	Strain, %	Liquid Limit (LL), %	Plasticity Index (PI), %	Unit Wt (KSF)	Passing No. 200 Sieve, %
	0									Zero (0) feet top of pontoon deck									
	5									Mudline @ EL -4.1 feet									
						1			ML	Clay silt									
		25				2			SM	Loose gray silty fine sand with shell and clay traces									30
	10	8				3			CH	Very soft gray clay with sand streaks and shell	60					60	29		
		11				4			SM	Loose gray silty sand with 5" clay layer									30
		13				5				Loose gray silty sand with 5" clay layer	25								
	15					6				No sample recovered (shelll)									
		3				7			SM	Loose gray silty sand with clay streaks and shell									21
	20	4				8			CH	Gray clay with shells									
		5				9				Gray clay with shells									
	25	21				10				Very soft gray clay with sand streaks						61	30	0.10	

[1] An Asterisk indicates a remold was used for strength testing.

Log of Boring BHBA-6

GEOENGINEERS

Project: LaBranche East Marsh Creation (PO-75)
Project Location: St. Charles Parish, Louisiana
Project Number: 10883-009-01

Figure B-7
Sheet 1 of 1

Start Drilled 7/8/2010	End 7/8/2010	Total Depth (ft) 30	Logged By VT Checked By DSE	Driller Specialized Environmental Resources, LLC	Drilling Method Wet Rotary
Surface Elevation (ft) Vertical Datum 1.4		Hammer Data N/A		Drilling Equipment Pontoon Mounted	
Latitude N30° 04' 05.4" Longitude W90° 21' 29.1"		System Datum Geographic NAVD88		Groundwater Date Measured / Depth to Water (ft) / Elevation (ft)	

Notes: See Figure A-1 for explanation of symbols. Cement-bentonite grout backfill full depth.

Elevation (feet)	Depth (feet)	Interval	Recovered (in)	Blowsfoot	Collected Sample	Sample Name	Water Level	Graphic Log	Group Classification	MATERIAL DESCRIPTION	Water Content, %	Dry Density, (pcf)	Compressive Strength (TSF)[1]	Confining Pressure (psf)	Strain, %	Liquid Limit (LL), %	Plasticity Index (PI), %	Unit Wt (KSF)	Passing No. 200 Sieve, %
	0									Zero (0) feet top of pontoon deck									
	5									Mudline @ EL -4.6 feet									
	10	6				1			SM	Loose gray silty sand with clay streaks									31
		6				2			CH	Very soft gray clay with sand streaks and organic traces	60					53	31	0.100	
		26				3			PT	Very soft gray peat with shells, organic and sand streaks	200							0.150	
	15	17				4			CH	Very soft gray organic clay with shells	110							0.000	
		12				5			CH	Very soft gray clay with shells and organic traces	64					67	32	0.062	
	20	5				6			SM	Loose gray silty sand with 1" clay layer									45
		14				7			CH	Very soft gray clay with sand streaks	52							0.052	
	25	9				8			CL	Very soft gray slightly silty clay with 1½" sand layer	36					43	20		
		4				9			CH	Very soft gray clay with sand streaks									
	30	7				10				Very soft gray clay with sand streaks	66							0.100	

[1] An Asterisk indicates a remold was used for strength testing.

PRELIMINARY FOR REVIEW ONLY

Log of Boring BHBA-7

GEOENGINEERS

Project: LaBranche East Marsh Creation (PO-75)
Project Location: St. Charles Parish, Louisiana
Project Number: 10883-009-01

Figure B-8
Sheet 1 of 1

REVISIONS			
NO.	DATE	APPROVED	TITLE
01	XX/XX/09	INITIALS	XXX

		DATE
DESIGNED	N. McCOY	07/21
DRAWN	A. CREMILLION	07/21
CHECKED	B. SAMSON	07/21
APPROVED		

SOIL BORING LOGS – BORROW AREA
BHBA-6 AND BHBA-7
PO-75 LaBRANCHE EAST MARSH CREATION
ST. CHARLES PARISH, LOUISIANA

USDA United States Department of Agriculture
Natural Resources Conservation Service

FILE NAME LA-380
DRAWING NAME LA-380-31
SHEET 31 of 32

Start	End	Total Depth (ft)	Logged By / Checked By	Driller	Drilling Method
Drilled 7/8/2010	7/8/2010	32	VT / DSE	Specialized Environmental Resources, LLC	Wet Rotary

Surface Elevation (ft) / Vertical Datum	-1.1	Hammer Data	N/A
Drilling Equipment	Pontoon Mounted		
Latitude	N30° 03' 55.6"	System Datum	Geographic NAVD88
Longitude	W90° 20' 58.1"		
Groundwater: Date Measured	Depth to Water (ft)	Elevation (ft)	Not Applicable

Notes: See Figure A-1 for explanation of symbols. Cement-bentonite grout backfill full depth.

Elevation (feet)	Depth (feet)	Interval Recovered (in)	Blows/foot	Collected Sample	Sample Name	Water Level	Graphic Log	Group Classification	MATERIAL DESCRIPTION	Water Content, %	Dry Density, (pcf)	Compressive Strength (TSF)[1]	Confining Pressure (psi)	Bias, %	Liquid Limit (LL), %	Plasticity Index (PI), %	Unit Weight (pcf)	Passing No. 200 Sieve, %
									Zero (0) feet top of pontoon deck									
									Note: The surveyed mudline elevation (-15.1 ft.) did not match well with the measured water depth at the time of drilling (12 ft.)									
	5																	
	10																	
									Mudline @ El. -15.1 feet									
					1			CH	Very soft gray organic clay with silt streaks						105	69		
		8			2				Very soft gray organic clay	167								
	15	7			3				Very soft gray organic clay	113					107	69	0.045	
		12			4			CH	Very soft gray organic clay	62							0.054	
	20	5			5				Very soft gray clay with organic								0.027	
		8			6				Very soft gray clay with organic and sand streaks	99					62	40	0.086	
		4			7			SM	Loose gray silty sand with clay seams									43
	25	5			8			CH	Very soft gray clay with 1" sandy silt layer	46								
		17			9				Very soft gray clay with sand streaks and 1½" organic	45							0.140	
	30	8			10			SM	Loose gray silty sand with 1" clay layer and organic									22

[1] An Asterisk indicates a vanoid was used for strength testing.

Log of Boring BHBA-8

GEOENGINEERS

Project: LaBranche East Marsh Creation (PO-75)
Project Location: St. Charles Parish, Louisiana
Project Number: 10883-009-01

Figure B-9
Sheet 1 of 1

PRELIMINARY FOR REVIEW ONLY

REVISIONS			
NO.	DATE	APPROVED	TITLE
INT	XX/XX/09	INITIALS	XXX

		DATE
DESIGNED	H. McCOY	07/21
DRAWN	A. GREMILLION	07/21
CHECKED	B. SAMSON	07/21
APPROVED		

SOIL BORING LOGS – BORROW AREA
BHBA-8
PO-75 LaBRANCHE EAST MARSH CREATION
ST. CHARLES PARISH, LOUISIANA

USDA United States Department of Agriculture
Natural Resources Conservation Service

FILE NAME LA-380
DRAWING NAME LA-380-32
SHEET 32 of 32