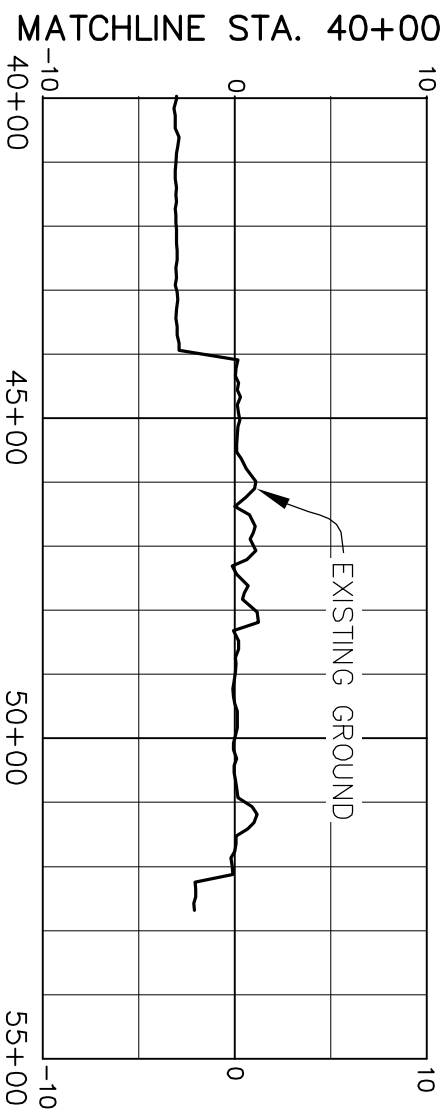
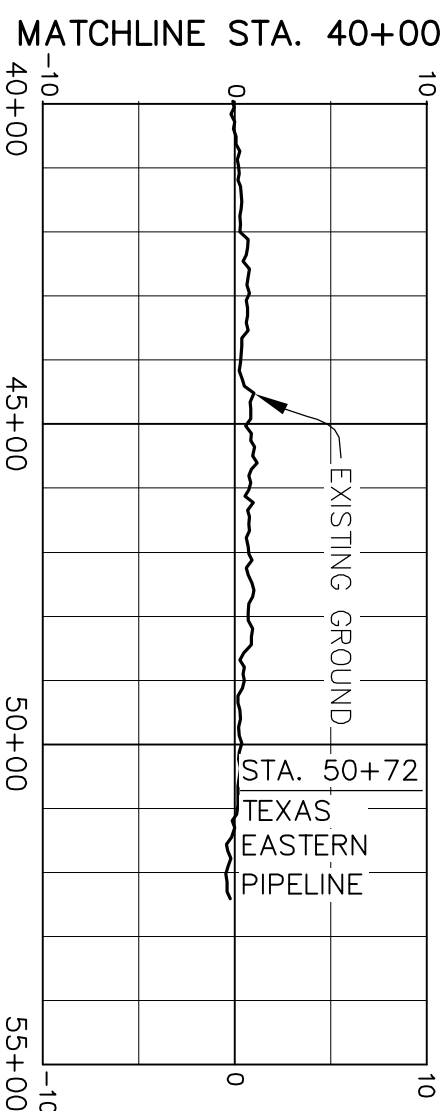


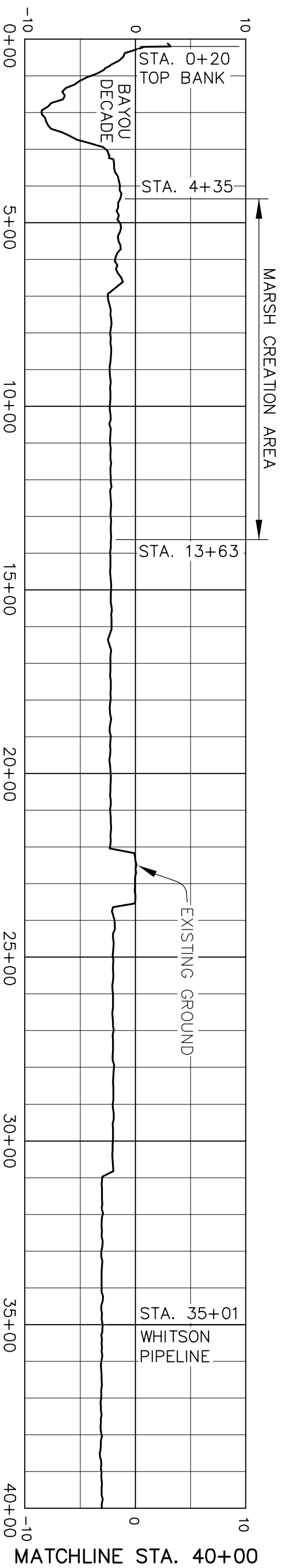
TRANSECT T-97



TRANSECT T-96 (CONT.)



TRANSECT T-97 (CONT.)



TRANSECT T-96

SCALE
 HORZ. 1" = 300'
 VERT. 1" = 10'

REV.	DATE	DESCRIPTION	BY



OFFICE OF COASTAL PROTECTION & RESTORATION
ENGINEERING BRANCH
 450 LAUREL STREET
 BATON ROUGE, LOUISIANA 70801

DRAWN BY: P&O
 DESIGNED BY: P&O

BATHYMETRIC, TOPOGRAPHIC, AND MARSH MONITORING SURVEY
 OF
 LOST LAKE MARSH CREATION and
 HYDROLOGIC RESTORATION PROJECT
 PRE-CONSTRUCTION SURVEY
 STATE PROJECT NUMBER: 2503-10-49 (TE-72)
 FEDERAL PROJECT NUMBER:

APPROVED BY:

SURVEY TRANSECTS

PROFILE

DATE: MAY, 2011

SHEET 50 OF 68