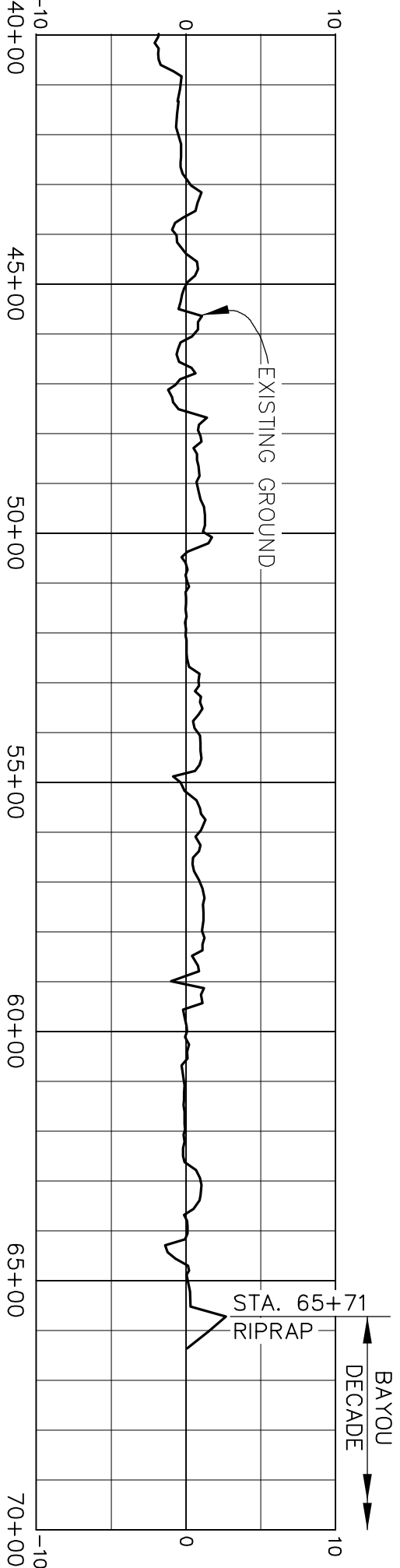
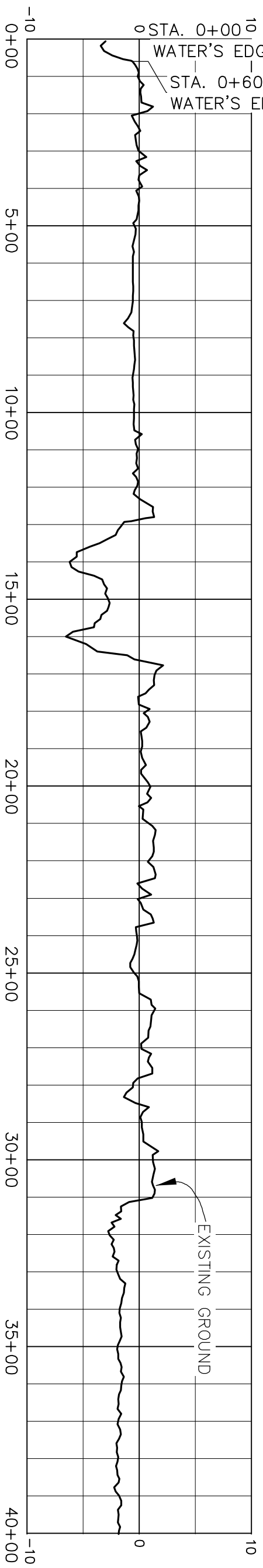


MATCHLINE STA. 40+00



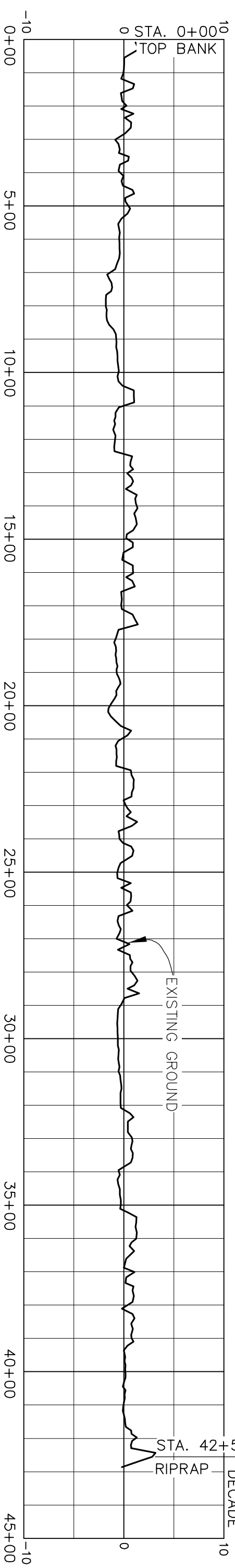
TRANSECT T-43 (CONT.)

STA. 0+00 WATER'S EDGE
 STA. 0+60 WATER'S EDGE



MATCHLINE STA. 40+00

TRANSECT T-43



TRANSECT T-42

SCALE
 HORZ. 1" = 300'
 VERT. 1" = 10'

REV.	DATE	DESCRIPTION	BY



OFFICE OF COASTAL PROTECTION & RESTORATION
ENGINEERING BRANCH
 450 LAUREL STREET
 BATON ROUGE, LOUISIANA 70801

DRAWN BY: P&O DESIGNED BY: P&O

BATON ROUGE, LOUISIANA, AND WADSWORTH, MISSISSIPPI
 LOST LAKE MARSH CREATION and
 HYDROLOGIC RESTORATION PROJECT
 PRE-CONSTRUCTION SURVEY

STATE PROJECT NUMBER: 2503-10-49 (TE-72)
 FEDERAL PROJECT NUMBER:

SURVEY TRANSECTS
 PROFILE

DATE: MAY, 2011
 SHEET 25 OF 68