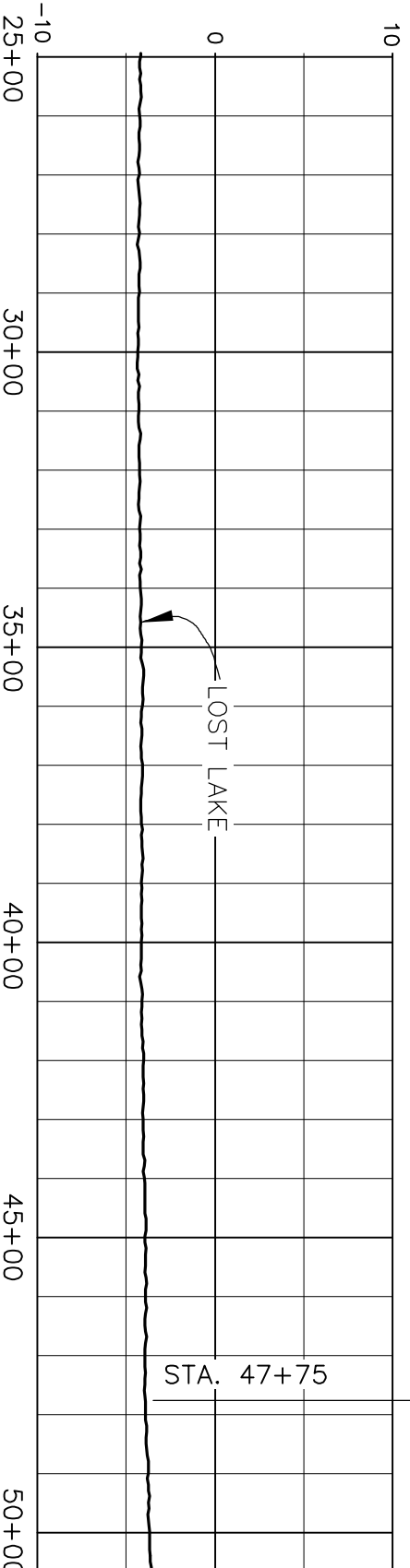


MATCHLINE STA. 25+00

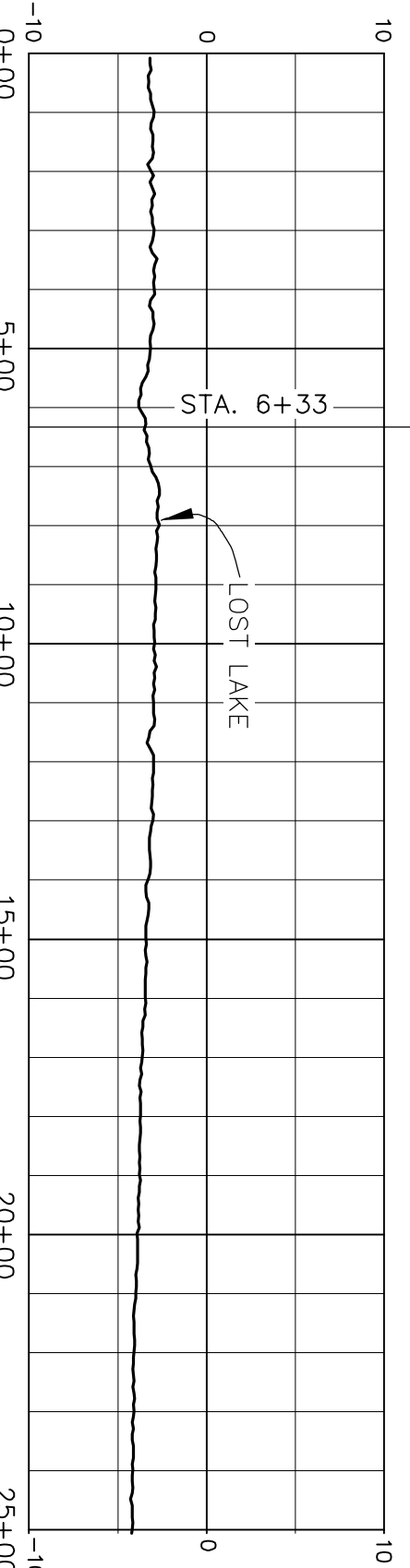


EASTERN BORROW AREA

TRANSECT T-30 (CONT.)

EASTERN BORROW AREA

STA. 47+75



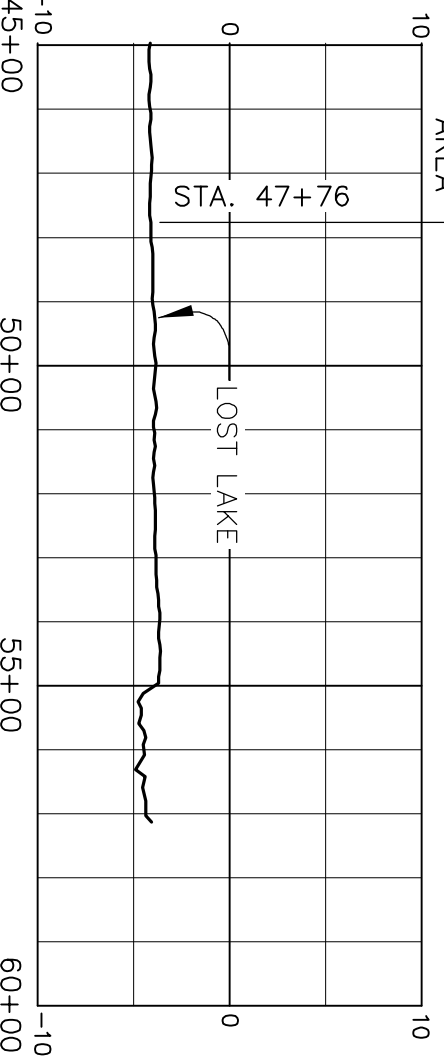
TRANSECT T-30

EASTERN BORROW AREA

STA. 6+33

MATCHLINE STA. 25+00

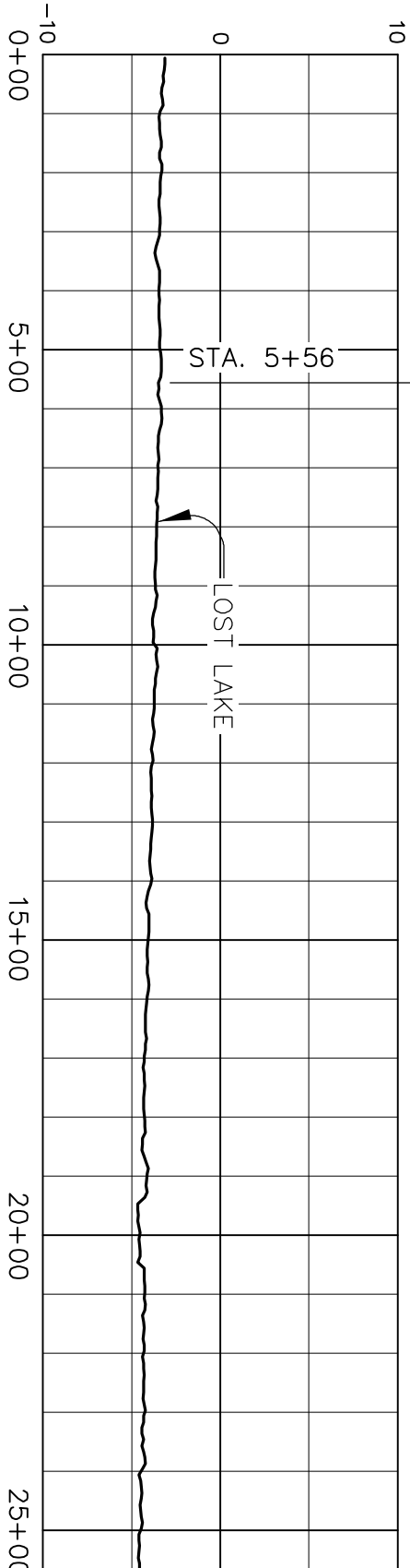
MATCHLINE STA. 45+00



TRANSECT T-29 (CONT.)

BORROW AREA

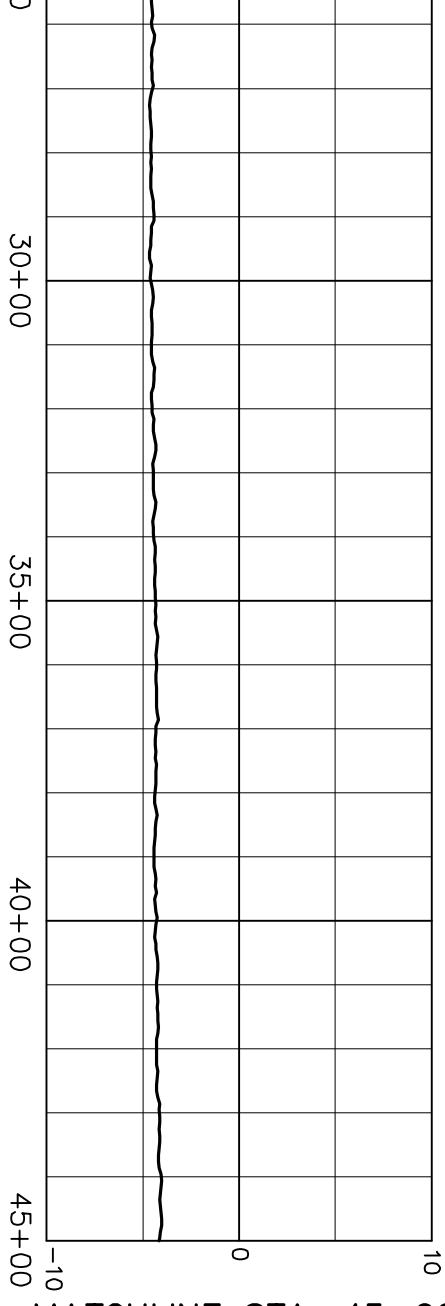
STA. 47+76



TRANSECT T-29

EASTERN BORROW AREA

STA. 5+56



MATCHLINE STA. 45+00

SCALE

HORZ. 1" = 300'
VERT. 1" = 10'

REV.	DATE	DESCRIPTION	BY



OFFICE OF COASTAL PROTECTION & RESTORATION
ENGINEERING BRANCH
450 LAUREL STREET
BATON ROUGE, LOUISIANA 70801

DRAWN BY: P&O
DESIGNED BY: P&O

BATHYMETRIC, TOPOGRAPHIC, AND MANGROVE TREE SURVEY
OF
LOST LAKE MARSH CREATION and
HYDROLOGIC RESTORATION PROJECT
PRE-CONSTRUCTION SURVEY
STATE PROJECT NUMBER: 2503-10-49 (TE-72)
FEDERAL PROJECT NUMBER:

SURVEY TRANSECTS
PROFILE
DATE: MAY, 2011
SHEET 20 OF 68