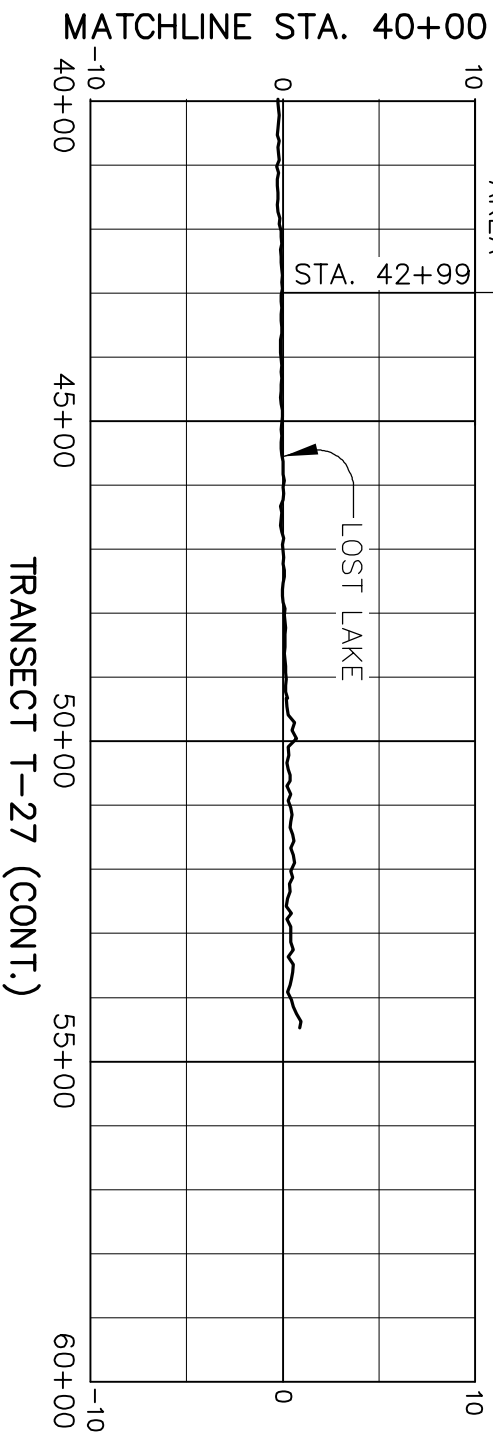
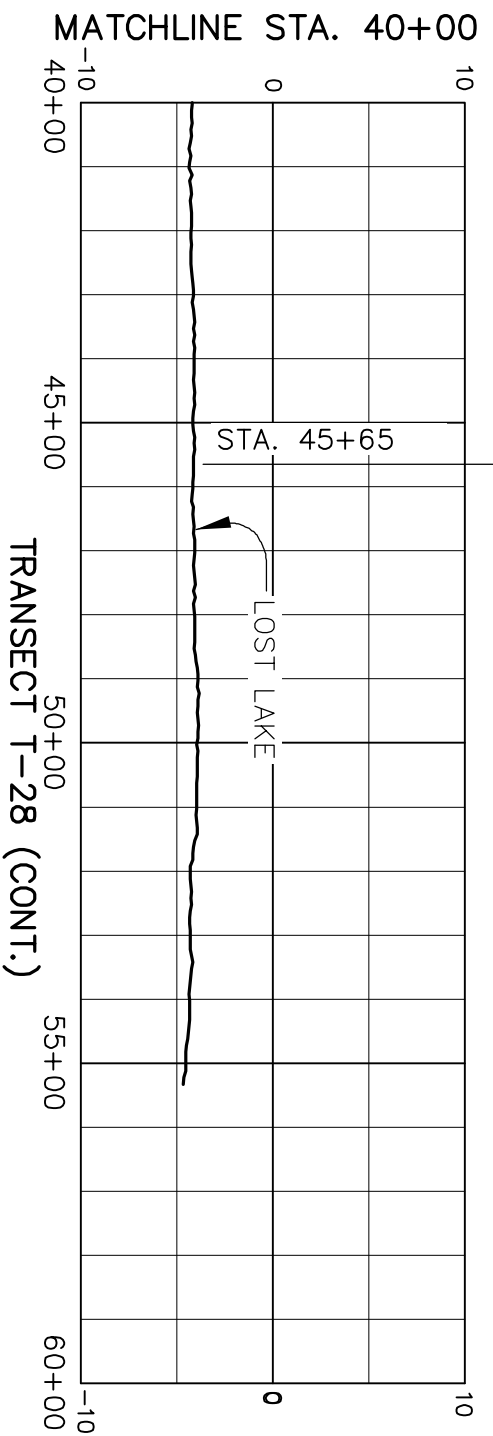


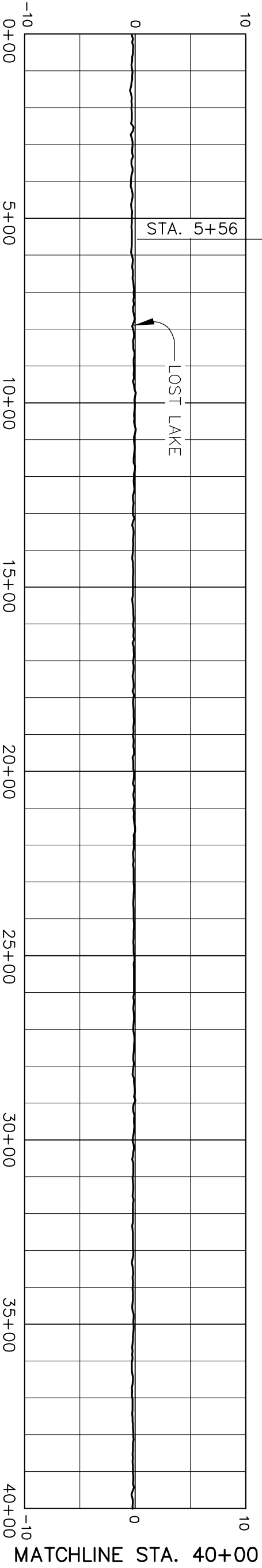
EASTERN BORROW AREA



TRANSECT T-27 (CONT.)



TRANSECT T-28 (CONT.)



TRANSECT T-27

SCALE

HORZ. 1" = 300'  
VERT. 1" = 10'

REV.	DATE	DESCRIPTION	BY



OFFICE OF COASTAL PROTECTION & RESTORATION  
ENGINEERING BRANCH  
450 LAUREL STREET  
BATON ROUGE, LOUISIANA 70801

DRAWN BY: P&O

DESIGNED BY: P&O

APPROVED BY:

BATON ROUGE, LOUISIANA, AND WASHINGTON, DC SURVEY  
LOST LAKE MARSH CREATION and  
HYDROLOGIC RESTORATION PROJECT  
PRE-CONSTRUCTION SURVEY  
STATE PROJECT NUMBER: 2503-10-49 (TE-72)  
FEDERAL PROJECT NUMBER:

SURVEY TRANSECTS

PROFILE

DATE: MAY, 2011

SHEET 19 OF 68