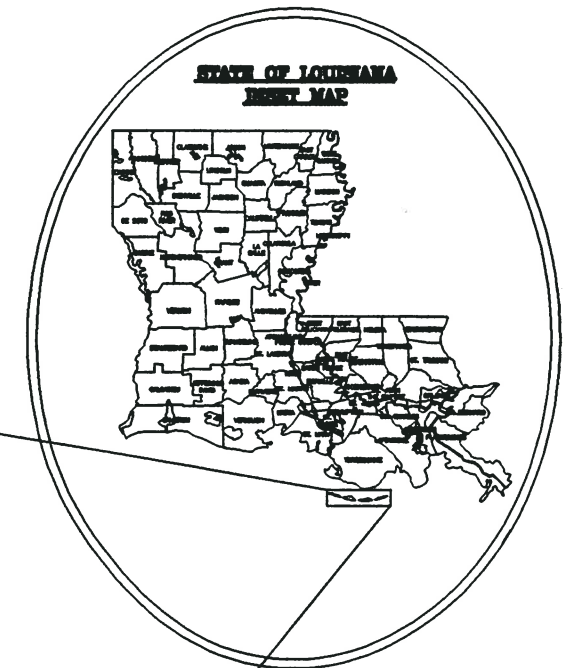


Kenneth Bahlinger

STATE OF LOUISIANA
DEPARTMENT OF NATURAL RESOURCES
COASTAL RESTORATION DIVISION

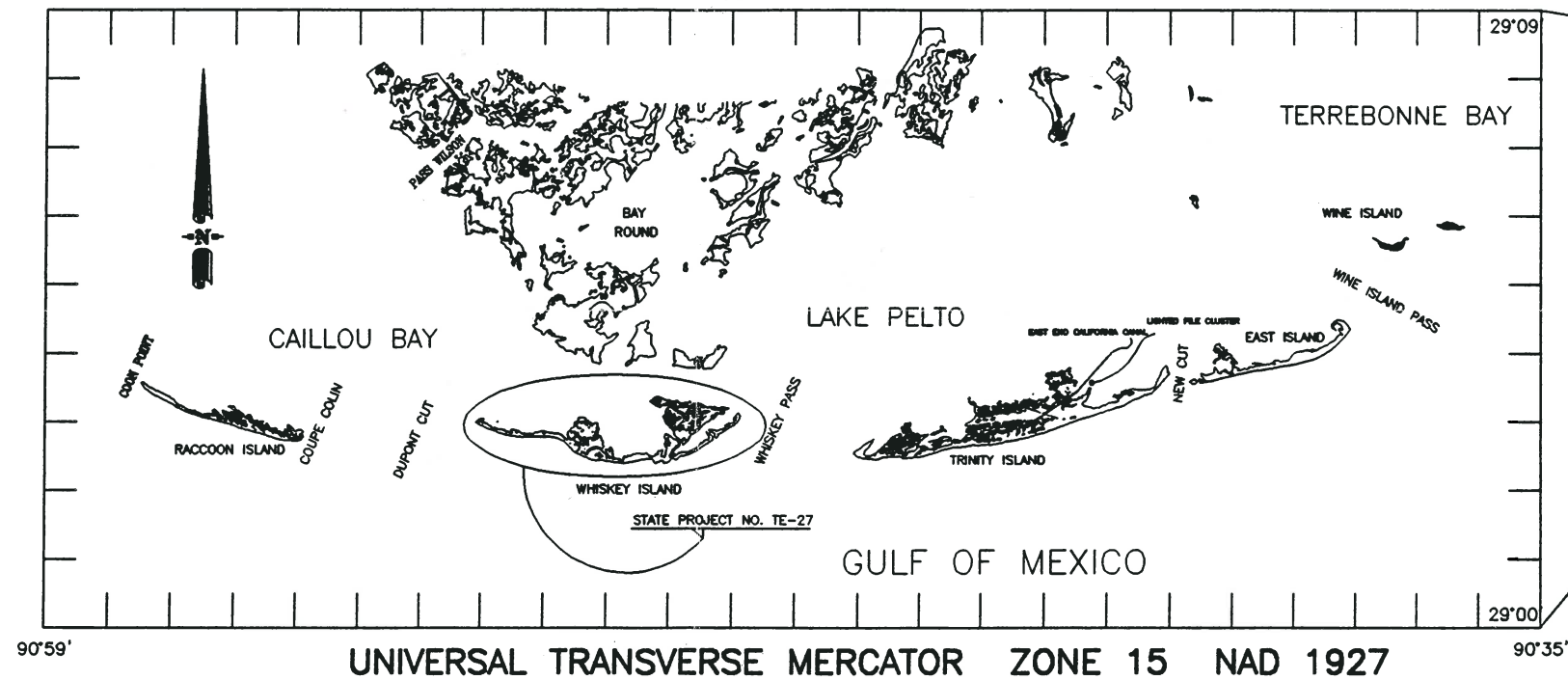
PLANS OF PROPOSED
ISLE DERNIERES RESTORATION PROJECTS
WHISKEY ISLAND VEGETATIVE PLANTINGS

STATE PROJECT NO. TE-27
FEDERAL PROJECT NO. PTE15bii
TERREBONNE PARISH



INDEX TO SHEETS

SHEET NO.	DESCRIPTION
1	TITLE SHEET
2-4	VEGETATIVE PLANTINGS PLAN VIEW
5	TYPICAL PLANTING SECTION
6	SPURS AND ROWS LAYOUT
7	PLANTING DETAILS




UNIVERSAL TRANSVERSE MERCATOR ZONE 15 NAD 1927

VICINITY MAP

TYPE OF CONSTRUCTION

VEGETATIVE PLANTINGS



D.N.R. LANDSCAPE ARCHITECT

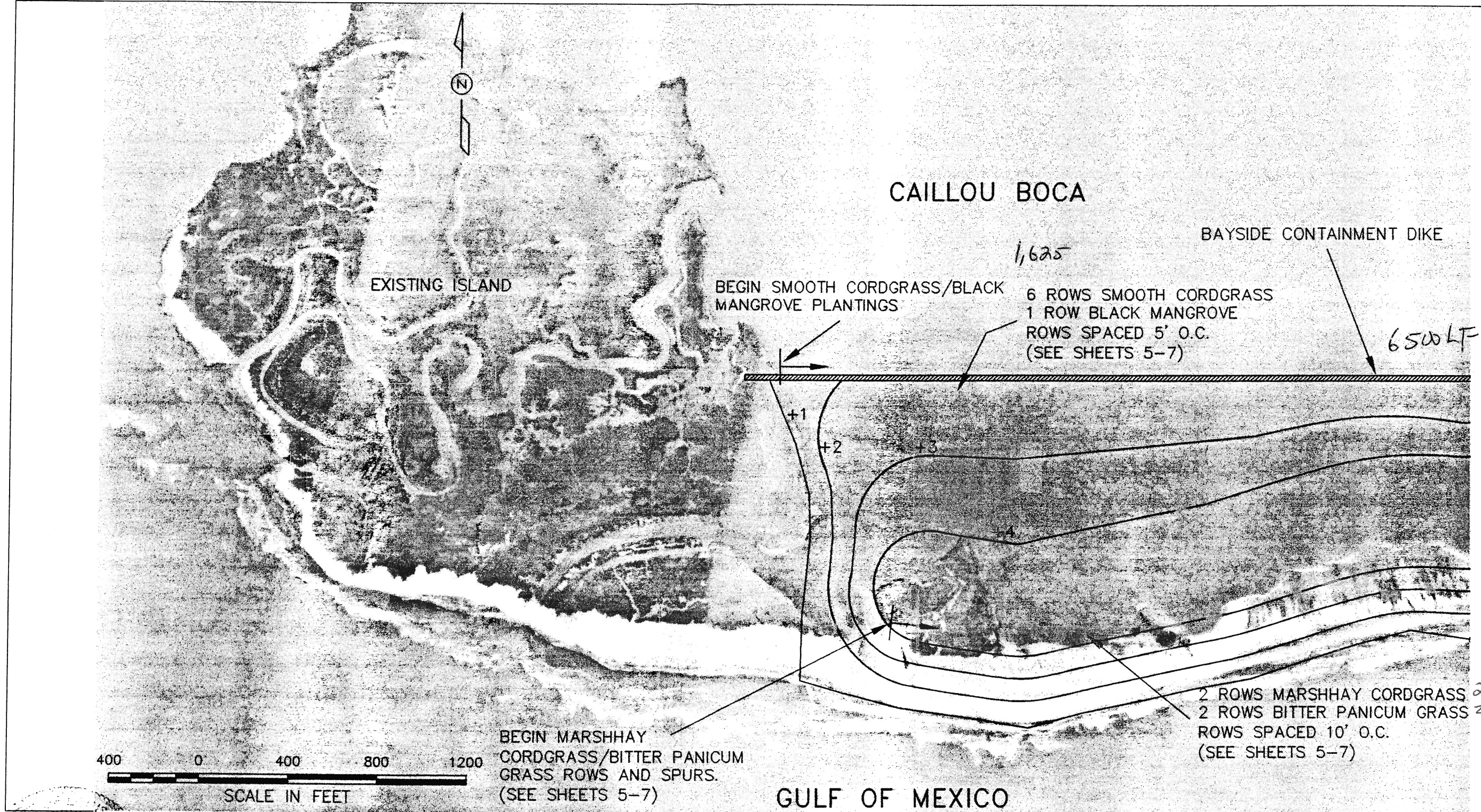
Kenneth Bahlinger
KENNETH BAHLINGER

7/24/98
DATE

Ref: T. Baker Smith & Son, Inc. Construction Drawings "Isle Dernieres Restoration Projects, East Island (Phase 0) and Trinity Island (Phase 1), Terrebonne Parish, LA," Dated 9/97 Sheets 1-48.



FEDERAL PROJECT NO.	STATE PROJECT NO.	PARISH
PTE15bii	TE-27	TERREBONNE



NOTES: EXACT LOCATION OF SMOOTH CORDGRASS, MARSHHAY CORDGRASS, BITTER PANICUM GRASS AND BLACK MANGROVE ROWS AND SPURS SHALL BE DETERMINED ON SITE WITH DNR/CRD.

ELEVATIONS AND DISTANCES ARE APPROXIMATE.

REV.	DATE	DESCRIPTION	BY

LOUISIANA DEPARTMENT OF NATURAL RESOURCES
COASTAL RESTORATION DIVISION
 625 NORTH 4TH STREET
 BATON ROUGE, LOUISIANA 70804

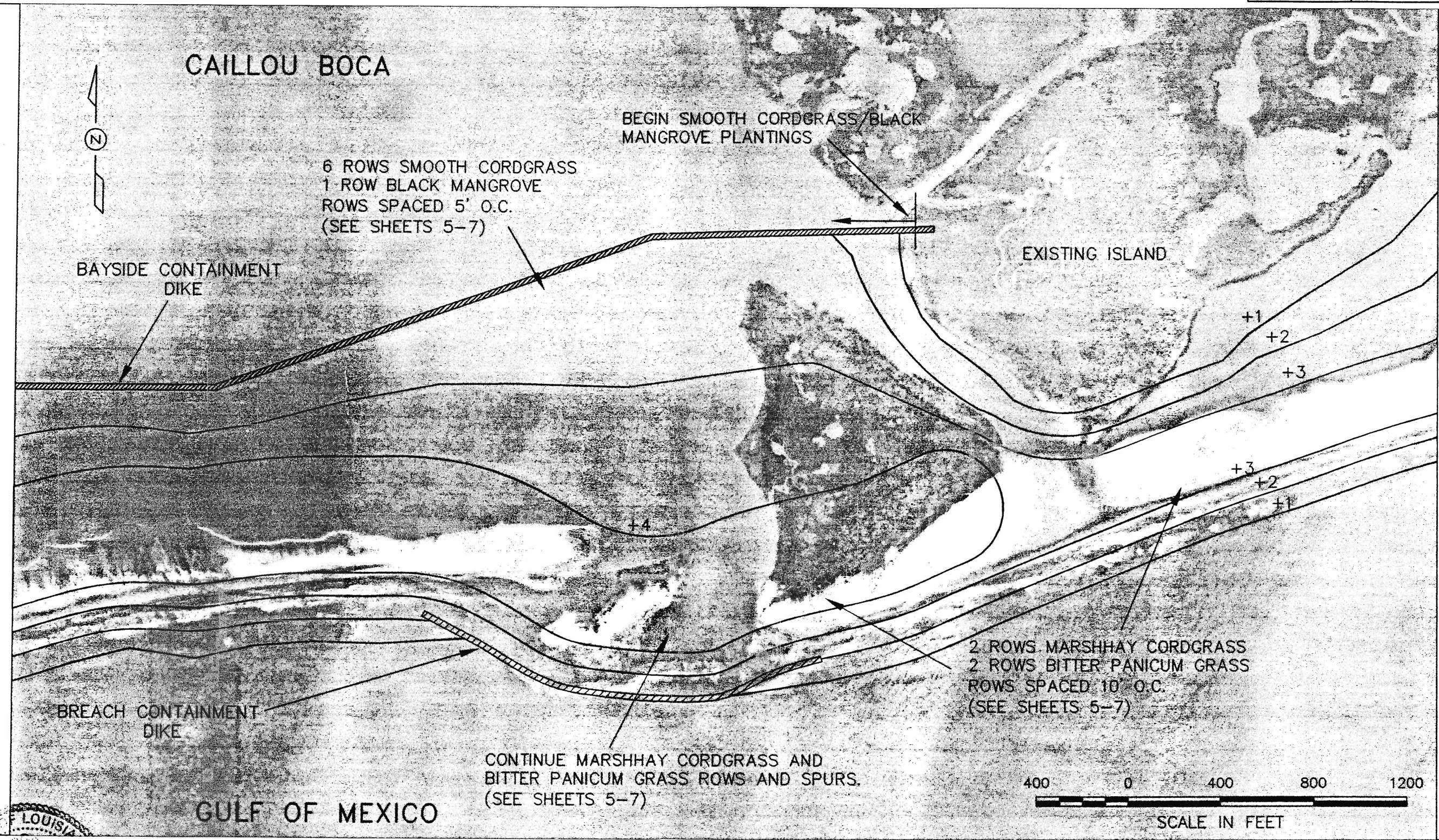
DRAWN BY: SSV APPROVED BY: KENNETH BAHLINGER

THIS SHEET: VEGETATIVE PLANTINGS PLAN VIEW DATE: 06/30/98

PROJECT NAME: WHISKEY ISLAND RESTORATION SHEET NUMBER

PROJECT NUMBER: TE-27 **2 OF 7**

CAILLOU BOCA



NOTES: EXACT LOCATION OF MARSHHAY CORDGRASS, SMOOTH CORDGRASS, BITTER PANICUM GRASS AND BLACK MANGROVE ROWS AND SPURS SHALL BE DETERMINED ON SITE WITH DNR/CRD. ELEVATIONS AND DISTANCES ARE APPROXIMATE.


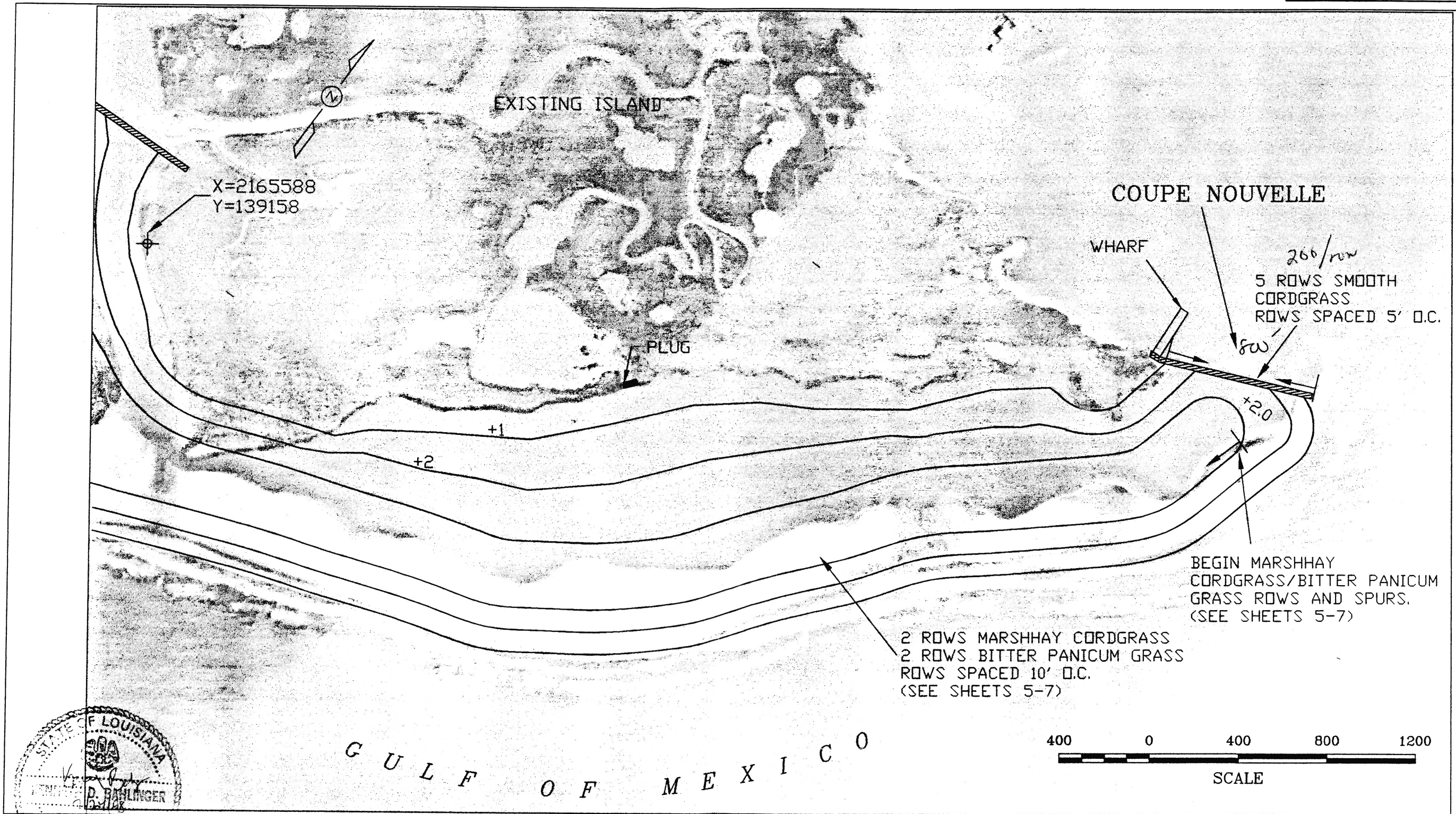
REV.	DATE	DESCRIPTION	BY

LOUISIANA DEPARTMENT OF NATURAL RESOURCES
COASTAL RESTORATION DIVISION
 625 NORTH 4TH STREET
 BATON ROUGE, LOUISIANA 70804
 DRAWN BY: SSV APPROVED BY: KENNETH BAHLINGER

THIS SHEET: VEGETATIVE PLANTINGS PLAN VIEW DATE: 06/30/98
 PROJECT NAME: WHISKEY ISLAND RESTORATION SHEET NUMBER
 PROJECT NUMBER: TE-27 **3 OF 7**

LOUISIANA
Ken Bahlinger
 6/24/98

FEDERAL PROJECT NO.	STATE PROJECT NO.	PARISH
PTE15bii	TE-27	TERREBONNE



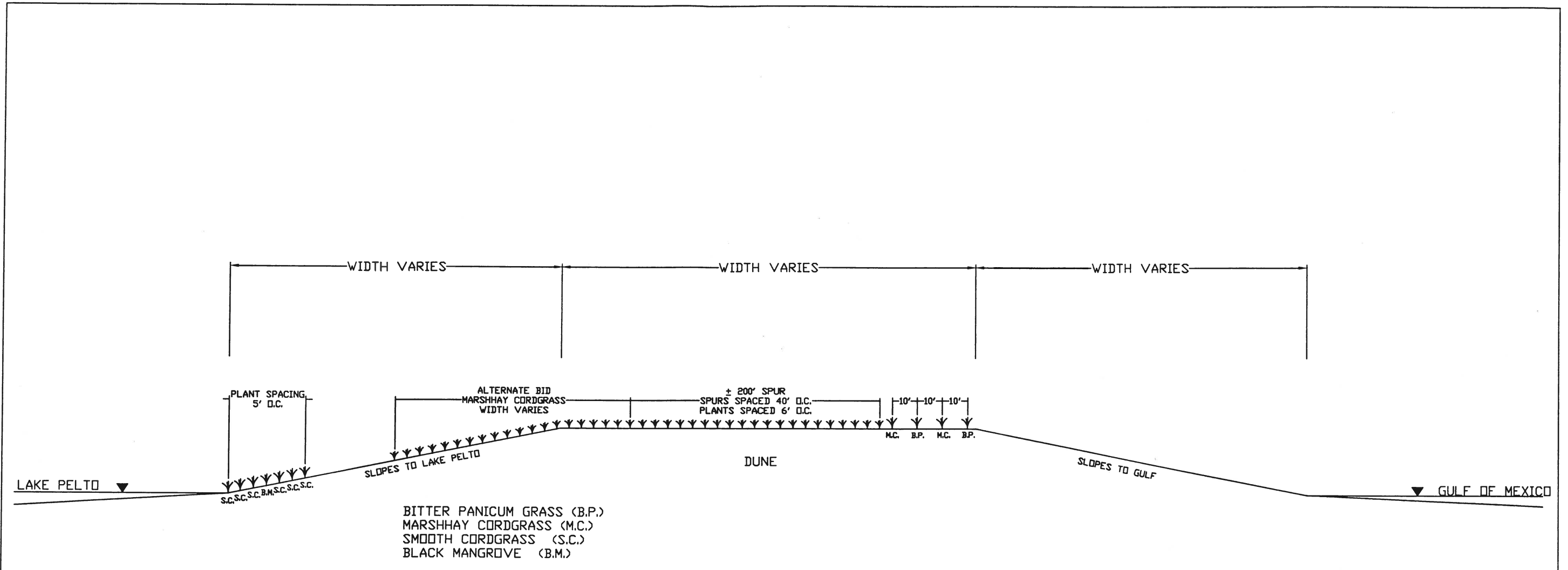
NOTES: EXACT LOCATION OF MARSHHAY CORDGRASS, SMOOTH CORDGRASS, BITTER PANICUM GRASS AND BLACK MANGROVE ROWS AND SPURS SHALL BE DETERMINED ON SITE WITH DNR/CRD.
ELEVATIONS AND DISTANCES ARE APPROXIMATE.

REV.	DATE	DESCRIPTION	BY

LOUISIANA DEPARTMENT OF NATURAL RESOURCES
COASTAL RESTORATION DIVISION
625 NORTH 4TH STREET
BATON ROUGE, LOUISIANA 70804
DRAWN BY: SSV APPROVED BY: KENNETH BÄHLINGER


THIS SHEET: VEGETATIVE PLANTINGS PLAN VIEW DATE: 06/30/98
PROJECT NAME: WHISKEY ISLAND RESTORATION SHEET NUMBER
PROJECT NUMBER: TE-27 4 OF 7

FEDERAL PROJECT NO.	STATE PROJECT NO.	PARISH
PTE15bii	TE-27	TERREBONNE



BITTER PANICUM GRASS (B.P.)
 MARSHHAY CORDGRASS (M.C.)
 SMOOTH CORDGRASS (S.C.)
 BLACK MANGROVE (B.M.)

TYPICAL PLANTING SECTION
 (DRAWING NOT TO SCALE)



NOTES: EXACT LOCATION OF MARSHHAY CORDGRASS,
 SMOOTH CORDGRASS, BITTER PANICUM GRASS
 AND BLACK MANGROVE ROWS AND SPURS
 SHALL BE DETERMINED ON SITE WITH DNR/CRD.
 ELEVATIONS AND DISTANCES ARE APPROXIMATE.

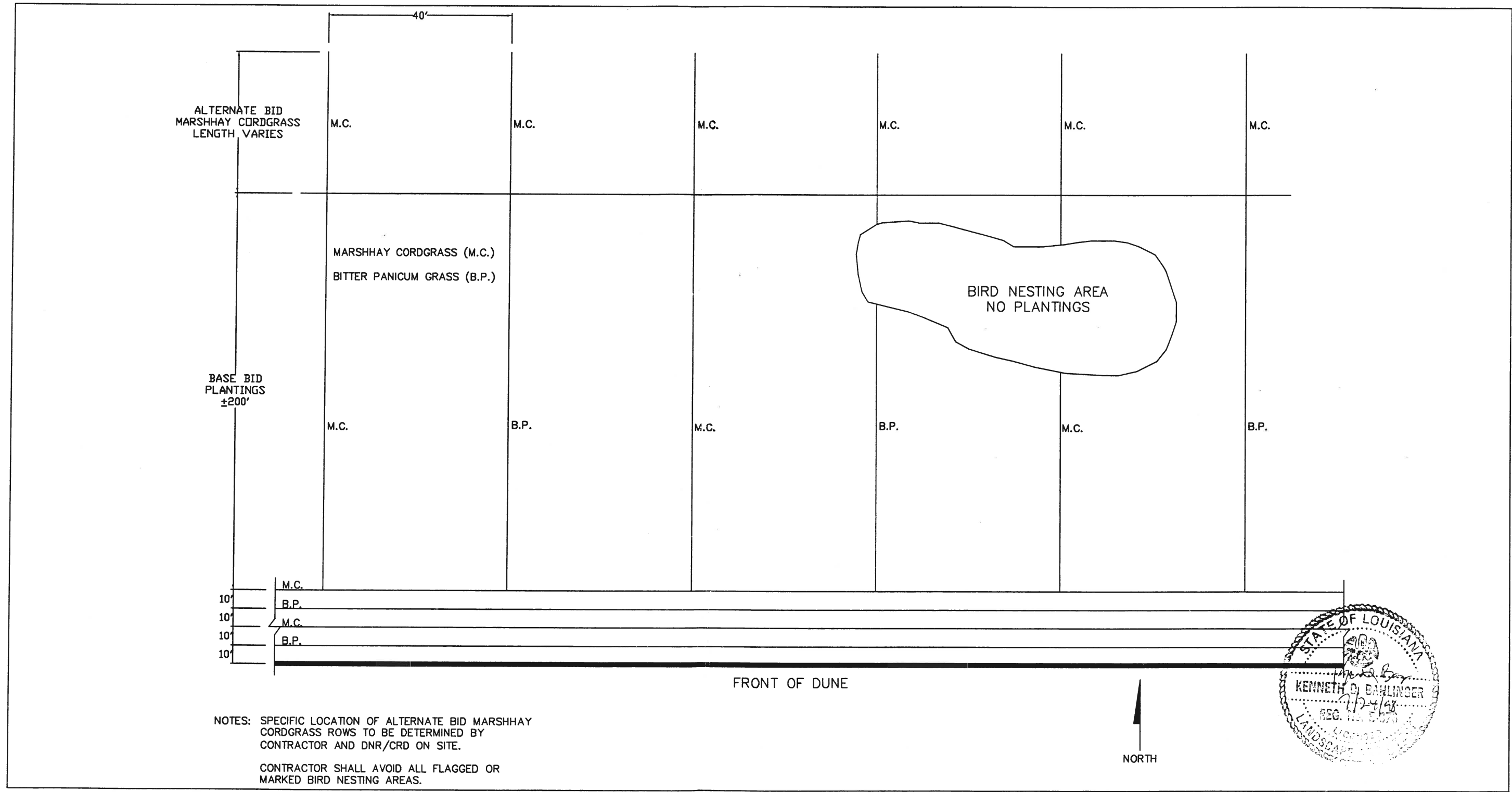
REV.	DATE	DESCRIPTION	BY

LOUISIANA DEPARTMENT OF NATURAL RESOURCES
 COASTAL RESTORATION DIVISION
 625 NORTH 4TH STREET
 BATON ROUGE, LOUISIANA 70804


DRAWN BY: SSV APPROVED BY: KENNETH BAHLINGER

THIS SHEET: TYPICAL PLANTING SECTION	DATE: 06/30/98
PROJECT NAME: WHISKEY ISLAND RESTORATION	SHEET NUMBER
PROJECT NUMBER: TE-27	5 OF 7

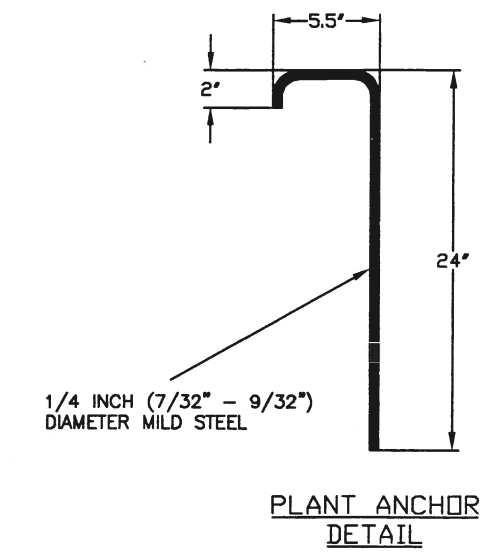
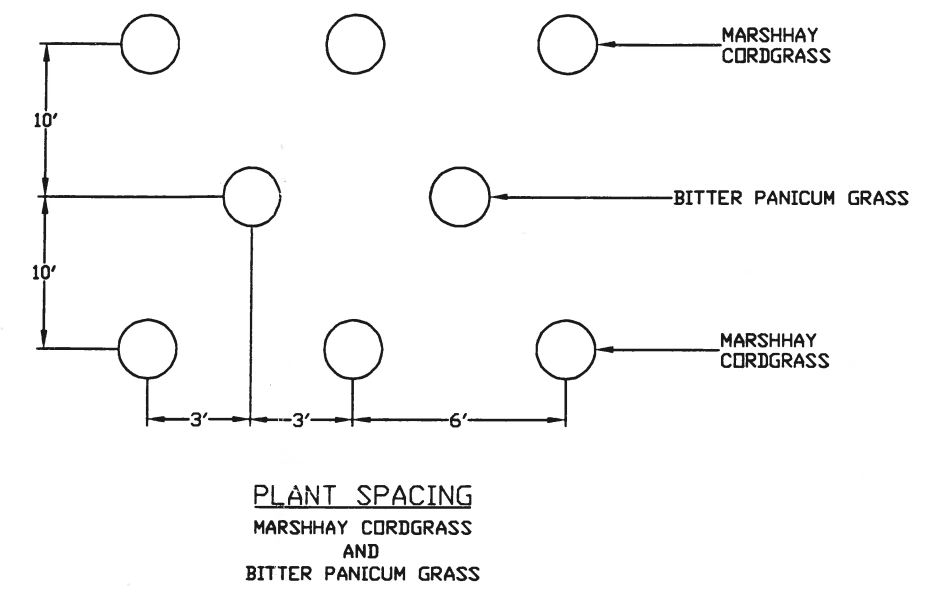
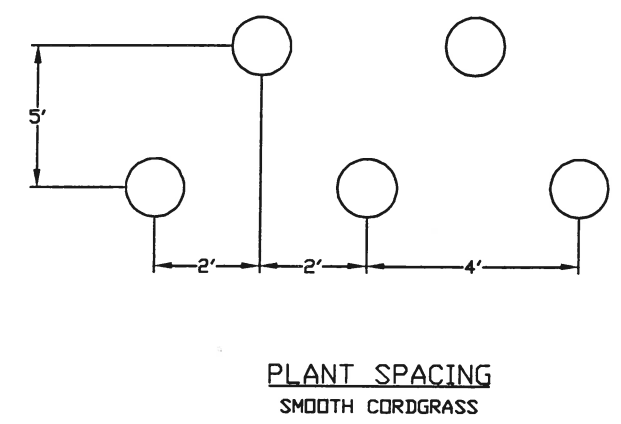
FEDERAL PROJECT NO.	STATE PROJECT NO.	PARISH
PTE15bii	TE-27	TERREBONNE



NOTES: SPECIFIC LOCATION OF ALTERNATE BID MARSHHAY CORDGRASS ROWS TO BE DETERMINED BY CONTRACTOR AND DNR/CRD ON SITE.
 CONTRACTOR SHALL AVOID ALL FLAGGED OR MARKED BIRD NESTING AREAS.



LOUISIANA DEPARTMENT OF NATURAL RESOURCES COASTAL RESTORATION DIVISION 625 NORTH 4TH STREET BATON ROUGE, LOUISIANA 70804				THIS SHEET: SPURS AND ROWS LAYOUT	DATE: 06/30/98	
				PROJECT NAME: WHISKEY ISLAND RESTORATION	SHEET NUMBER 6 OF 7	
REV.	DATE	DESCRIPTION	BY	DRAWN BY: SSV	APPROVED BY: KENNETH BAHLINGER	PROJECT NUMBER: TE-27



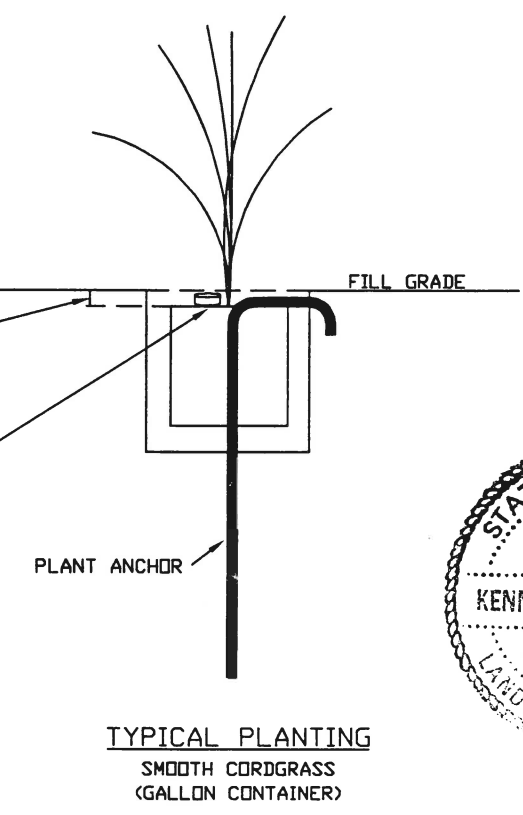
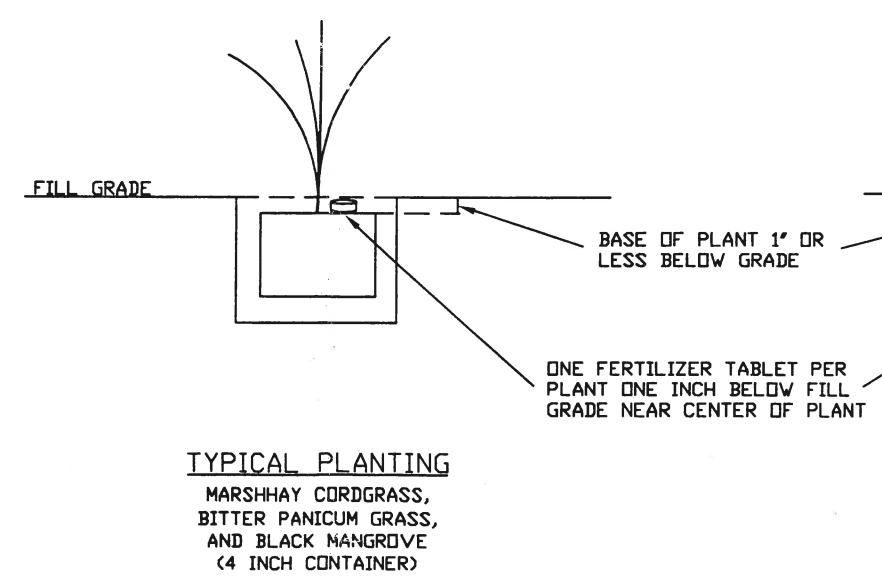
GENERAL NOTES:

SMOOTH CORDGRASS ROWS WILL BE 5 FT. O.C. UNLESS OTHERWISE INDICATED ON THE DRAWING OR DIRECTED BY THE DNR/CRD.

PLANT ANCHOR SHOULD BE INSERTED THROUGH THE CENTER OF THE PLANT AND WITH THE TOP OF THE HOOK EVEN WITH THE FILL GRADE.

MARSHHAY CORDGRASS/BITTER PANICUM GRASS ROWS WILL BE 10' O.C. UNLESS OTHERWISE DIRECTED BY THE DNR/CRD.

EXACT LOCATION OF SMOOTH CORDGRASS, MARSHHAY CORDGRASS, BITTER PANICUM AND BLACK MANGROVE ROWS WILL BE DETERMINED ON SITE WITH DNR/CRD.



DRAWING NOT TO SCALE

LOUISIANA DEPARTMENT OF NATURAL RESOURCES COASTAL RESTORATION DIVISION 625 NORTH 4TH STREET BATON ROUGE, LOUISIANA 70804				THIS SHEET: PLANTING DETAILS		DATE: 06/30/98
				PROJECT NAME: WHISKEY ISLAND RESTORATION		SHEET NUMBER
REV.	DATE	DESCRIPTION	BY	DRAWN BY: SSV	APPROVED BY: KENNETH BAHLINGER	PROJECT NUMBER: TE-27
						7 OF 7