



Professional Service Industries, Inc.
724 Central Avenue
Jefferson, Louisiana 70121
Phone: (504) 733-9411

December 9, 2020

Coastal Protection and Restoration Authority (CPRA)

150 Terrace Avenue
Baton Rouge, Louisiana 70802

Attn: Ms. Renee Bennett, P.M.P.
Email: Renee.S.Bennett@la.gov

Cc: Ms. Morgan Barranco
Email: Morgan.Barranco@la.gov

Re: **Geotechnical Engineering Services Draft Report**
Long Point Bayou Marsh Creation Project (CS-0085)
Cameron Parish, LA
PSI Project No. 02541211-1

Dear Ms. Bennett and Ms. Barranco:

Professional Service Industries, Inc. (PSI), an Intertek company, is pleased to submit our Geotechnical Services Report for the above-referenced project. This report presents the engineering analyses and recommendations for the Long Point Bayou Marsh Creation Project (CS-0085). This report also includes the discussion regarding findings from our geotechnical investigation presented in our Data Report dated September 17, 2020.

If you have any questions pertaining to this report, please contact our office at (504) 733-9411. PSI would be pleased to continue providing geotechnical and construction material testing services throughout the construction of the project, and we look forward to working with you and your organization on this and future projects.

Respectfully submitted,

PROFESSIONAL SERVICE INDUSTRIES, INC.

Prasoan Tiwari, P.E.(TX)
Geotechnical Department Manager

12.9.2020
Nabil S. Mikhail, P.E., D. GE.
Chief Engineer



GEOTECHNICAL ENGINEERING SERVICES DRAFT REPORT

**LONG POINT BAYOU MARSH CREATION PROJECT (CS-0085)
CAMERON PARISH, LA**

PSI PROJECT NO. 02541211-1

PREPARED FOR



**COASTAL PROTECTION AND RESTORATION AUTHORITY (CPRA)
150 TERRACE AVENUE
BATON ROUGE, LA 70802**

December 9, 2020

BY

**PROFESSIONAL SERVICE INDUSTRIES, INC.
724 CENTRAL AVENUE
JEFFERSON, LOUISIANA 70121
PHONE: 504-733-9411**



TABLE OF CONTENTS

PROJECT INFORMATION	1
PROJECT AUTHORIZATION	1
PROJECT DESCRIPTION.....	1
SITE LOCATION AND DESCRIPTION	1
TOPOGRAPHIC SURVEY.....	4
MARSH AREA SUBSURFACE CONDITIONS.....	6
General Stratigraphy	6
Survey.....	6
SHIP CHANNEL FOR DREDGED MATERIALS	6
ENGINEERING ANALYSES AND RECOMMENDATIONS	7
GEOTECHNICAL DISCUSSION	7
Marsh Creation Area	7
Containment Dikes.....	7
Cut and Fill Ratio	7
SETTLEMENT ANALYSES: MARSH FILL AREA	7
Design Soil Parameters	8
Settlement Analyses and Results	9
BORROW DREDGED MATERIAL FOR MARSH FILL	11
EXCAVATION CUT AND CONTAINMENT DIKE FILL	11
SLOPE STABILITY ANALYSES OF CONTAINMENT DIKES.....	12
Design Soil Parameters	12
Method of Analyses	13
Containment Dike Sections.....	13
SETTLEMENT ANALYSES: CONTAINMENT DIKES.....	14
Design Soil Parameters	15
Settlement Analyses and Results	15
CONCLUSIONS AND RECOMMENDATIONS	16
REPORT LIMITATIONS.....	17

APPENDIX A	-	PROJECT LOCATION PLAN
APPENDIX B	-	MARSH CREATION AREA DESIGN PROFILE
APPENDIX C	-	SETTLEMENT ANALYSES MARSH FILL AREA
APPENDIX D	-	VOLUMETRIC CUT AND FILL RATIO
APPENDIX E	-	SLOPE STABILITY ANALYSES
APPENDIX F	-	SETTLEMENT ANALYSES CONTAINMENT DIKES
APPENDIX G	-	FINAL DATA REPORT



PROJECT INFORMATION

PROJECT AUTHORIZATION

Professional Service Industries, Inc. (PSI), an Intertek company, has completed the engineering analyses and recommendations portions of a geotechnical investigation for the proposed Long Point Bayou Marsh Creation Project (CS-0085) in Cameron Parish, Louisiana. Our scope of services is outlined in PSI Proposal 0286-298563 Rev. 5, dated April 6, 2020. Our geotechnical services were authorized by Mr. Jerry Carroll, P.E., Lafayette Regional Operations Manager with CPRA, by issuing a Notice to Proceed as Task #2 dated April 6, 2020 under our existing Contract No. 4400015386. A Final Data Report including fieldwork and laboratory test results was submitted on September 17, 2020 and is included in the Appendix attached to this report.

PROJECT DESCRIPTION

Project information was provided to PSI by Ms. Renee Bennett, P.M.P., through an email correspondence dated December 19, 2019. The project information was discussed in detail over a follow up call on January 3, 2020 and a revised scope of services was provided to PSI on January 3, 2020. The project information included scope of services for geotechnical investigation and engineering services for Long Point Bayou Marsh Creation Project (CS-0085) in Cameron Parish, Louisiana.

Based on provided information, PSI understands that approximately 392 acres of marsh will be created using borrow material from the Calcasieu Ship Channel. The fill site will be formed by constructing earthen containment dikes around the boundaries of the marsh creation area where needed. The marsh creation fill site will also be planted with wetland grasses to accelerate plant colonization, stabilize new sediments, and improve habitat. The borrow material for this project site is planned to be dredged from the Calcasieu Ship Channel area between Mile markers 5 and 17.

SITE LOCATION AND DESCRIPTION

The CS-0085 project area is located within CWPPRA Planning Region 4, Calcasieu/Sabine Basin, Cameron Parish. It is situated south of Hackberry, north of Sabine National Wildlife Refuge, east of Highway LA 27 and west of the Calcasieu Ship Channel. The water depth of approximately one (1) to three (3) feet was recorded in the marsh area during our field operations.

Table1: Centerline Coordinates of the CS-0085 Project Area

Geographic	
Latitude (DMS)	Longitude (DMS)
29° 55' 19.6" N	93° 21' 38.54" W

The approximate site location is shown on the Site Vicinity Map included in the Appendix A, which is based on Appendix B, Proposed Soil Sampling Layout and Permit Drawings of CPRA Scoping document.



Figure.1: Project Site Location



Figure.2: Airboat Mounted Drill rig



Prior to mobilizing the drilling equipment to perform the soil borings/CPT's in the marsh creation area and borrow area, Chustz surveying, LLC performed survey positioning and magnetometer survey at each boring/CPT location in the marsh area and borrow area, as per CPRA guidelines. A detailed report was included in our Final Data Report dated September 17, 2020.



TOPOGRAPHIC SURVEY

The topographic survey information was provided by CPRA to PSI on August 10, 2020. Inundation levels and Tidal datum are presented below:

Table 2. Inundation Levels

Inundation Levels	
% inundated	Marsh Elevation (ft., NAVD88 Geoid 18)
1%	2.02
10%	1.36
20%	1.11
30%	0.94
40%	0.79
50%	0.66
60%	0.51
65%	0.43
70%	0.35
80%	0.14
90%	-0.15

Table 3. Tidal Datum

Tidal Datum Entire Period of Record 5/31/2015 - 5/31/2020 (ft., NAVD88 Geoid 18)	
	2020
Mean High Water (MHW)	1.05
Mean Low Water (MLW)	0.06

A water sample from the Calcasieu River Ship Channel area was collected to obtain the salinity of the dredging site water. The salinity of dredging site water was calculated about 20 g/l. It is understood that the proposed marsh area has been identified as saline marsh. Optimal marsh inundation ranges are presented in the table below:

Table 4. Optimal Marsh Inundation Ranges within the Louisiana Coastal Zone

Optimal Marsh Inundation Ranges	
Marsh Types	Optimal Inundation Ranges
Fresh	10%-90%
Intermediate	10%-90%
Brackish	10%-65%
Saline	20%-80%



Tidal Datum and Inundation levels for 20 years are presented in the figure below:

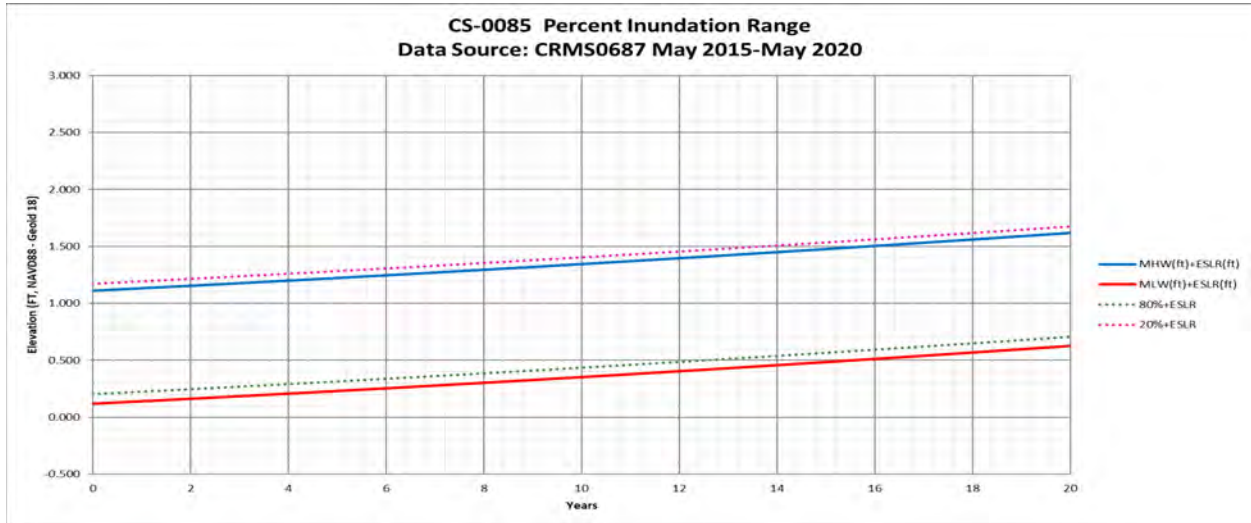


Figure 3: Tidal Datum and Inundation levels for 20 years

Subsidence:

For CS-0085 project, subsidence is estimated at 4.3 mm/yr (Polygon 1), as provided in the 2012 Master Plan that was furnished to us by CPRA (see below).

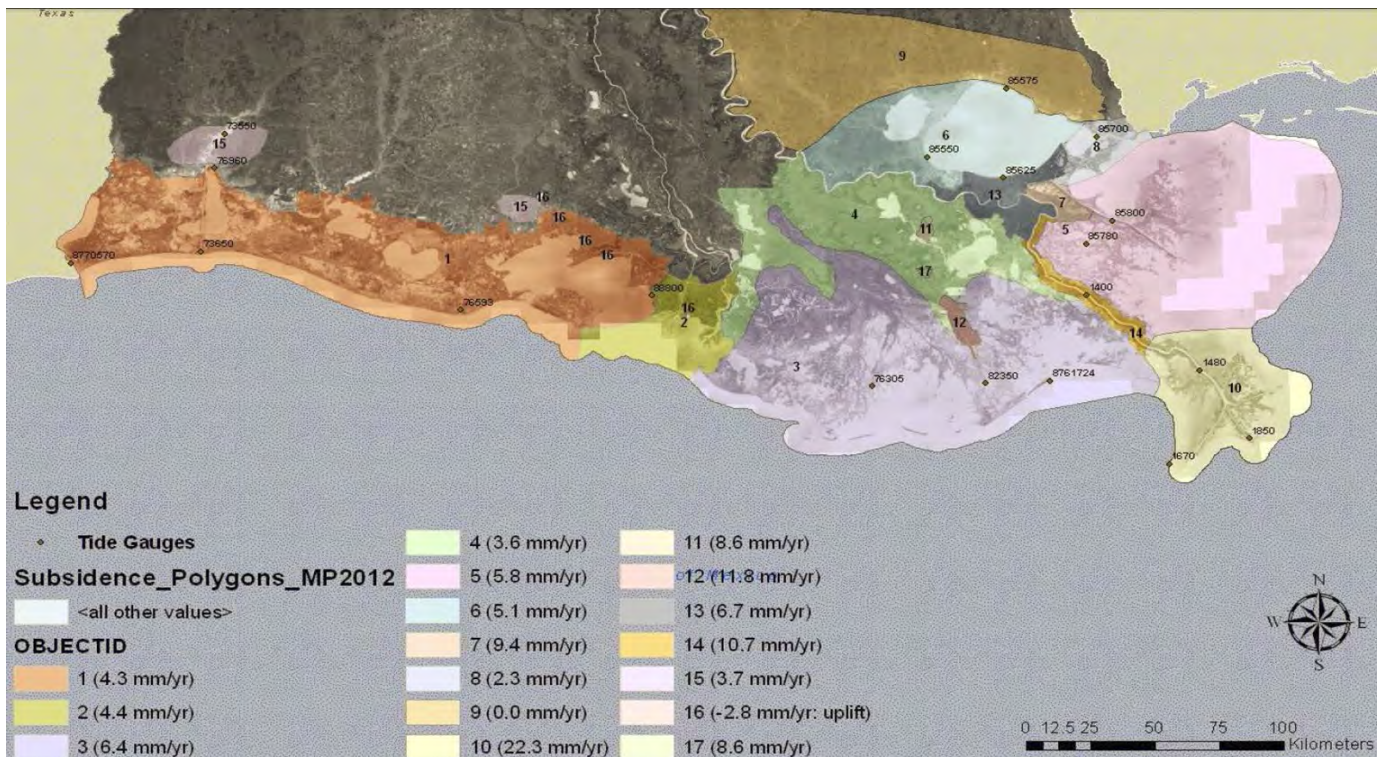


Figure 4: Subsidence Plan



MARSH AREA SUBSURFACE CONDITIONS

Based on the field observations, CPT soundings and results of the geotechnical laboratory testing, the soils were classified and boring logs and CPT sounding plots were developed and presented in our Final Data Report dated September 17, 2020.

General Stratigraphy

Although the subsurface conditions encountered at the boring locations and Cone Penetration test locations in the marsh creation area are generally consistent in terms of geotechnical index properties, stress history and undrained shear strength profiles, the data do exhibit some regional variability within the project area. In general, the soil profile encountered within the project area can be characterized as consisting of 10 to 12 feet of soft clay and organic clay underlain by medium to stiff sandy/silty lean clay (CL), and loose to dense clayey/silty sand (SC) down to about 20 feet. This is typically underlain by clayey sand, sand, silt, sandy silt to about the 30-foot depth. A detailed geotechnical characterization of the site, along with supporting field exploration and laboratory testing results, is documented in the Final Data Report dated September 17, 2020. Individual field and laboratory test results are summarized in Appendix B of the data report.

Survey

The survey information for the soil data in the Final Data Report was based on NAVD88 GEOID12B datum and the topographic survey information provided by CPRA was based on NAVD88 GEOID18 datum. To establish consistency, the survey information based on NAVD88 GEOID12B was converted to NAVD88 GEOID18 in accordance with the following:

$$0 \text{ ft NAVD88 GEOID12B} = -0.14 \text{ ft NAVD88 GEOID18}$$

Therefore, all elevations mentioned in this report are based on NAVD88 GEOID18 datum only.

SHIP CHANNEL FOR DREDGED MATERIALS

It is our understanding that the borrowed materials will be dredged from the Calcasieu Ship Channel between Mile markers 5 and 17. Based on the soil data obtained from borings in the ship channel area, the borrow material mainly consists of clays to about an elevation of -45 (ft., NAVD88 GEOID18), the maximum depth allowed for dredging in the channel.



ENGINEERING ANALYSES AND RECOMMENDATIONS

GEOTECHNICAL DISCUSSION

As discussed previously, CPRA provided topographic survey information including tidal datum, inundation levels, subsidence and mudline elevations to PSI. It is understood that the target year to begin the marsh creation is assumed to be 2023 with the project life of 20 years. Based on the field and laboratory test results, PSI selected design soil parameters for the different engineering calculations presented in the subsequent sections of this report. The soil parameters selected for the engineering calculations are based on 1) the results of field and laboratory test data; 2) engineering judgment based on experience with similar soils; and 3) published correlations.

Based on the obtained survey and geotechnical information mentioned above, engineering analyses are performed to check the slope stability of dikes, and settlements for both the dikes and marsh creation area.

Marsh Creation Area: As requested, the mudline elevation for the marsh fill area was assumed at El. -1.5 (ft., NAVD88 GEOID18) to perform the engineering calculations. Based on the tidal datum and inundation levels data for 20 years, it is understood that the initial marsh fill elevation should be designed such that at the end of project life (Target Year 20), the average marsh elevation should be at a minimum El. +0.7 (ft., NAVD88 GEOID18). The construction of marsh fill area from dredged fill material was simulated using the USACE computer program "Primary Consolidation Secondary Compression, Desiccation of Dredged Fill" (PSDDF). We understand that the marsh will be created in ramp loading continuously not in lifts; however, for the sake of PSDDF calculation, various one-foot lifts of dredged material were modelled in the PSDDF software.

Based on preliminary calculations, it was calculated that a total of six (6) feet of dredged fill is required to construct the marsh fill area to meet the 20 years elevation requirements. It is understood that the settlement of the dredge fill will occur during the fill construction stage. Based on the settlement results obtained from PSDDF and the provided subsidence information, six (6) feet of dredged fill thickness corresponds to Construction Marsh Fill Elevation (CMFE) of +2.83 feet at the completion of dredging in the marsh area. Therefore, a CMFE of +2.83 feet is recommended to meet the 20 years elevation requirements for this project. Detailed settlement analyses for the marsh fill area are included in the subsequent sections.

Containment Dikes: As requested, the mudline elevation for the dikes was assumed at El. -2 (ft., NAVD88 GEOID18) to perform the engineering calculations. One-foot freeboard was assumed in the cross sections used for slope stability and settlement analyses. In order to maintain one-foot freeboard, the top of dike elevation was assumed at El. +3.83 approximated to +4 (ft., NAVD88 GEOID18) for the engineering calculations with a width of crest of five (5) feet. Detailed slope stability and settlement analyses for the containment dikes are included in the subsequent sections.

Cut and Fill Ratio: For the containment dikes and marsh creation area, cut and fill ratios are also provided in the subsequent sections.

SETTLEMENT ANALYSES: MARSH FILL AREA

This section includes design soil parameters formulated for the settlement analyses and settlement analyses results for the marsh fill area.



Design Soil Parameters

The soil parameters selected for the engineering calculations are based on the results of laboratory test data, engineering judgment based on experience with similar soils, and published correlations. Published data and correlations were used from publications such as “Correlation for Consolidation Characteristics of Silts and Clays (NAVFAC DM 7.01, Fig-4, pg. 7.1-144)” , “Technical Report GL-86-13, the Large Strain Controlled Rate of Strain (LSCRS) Device for Consolidation Testing of Soft Fine-Grained Soils”, and “Program Documentation and User’s Guide: PSDDF by Timothy D. Stark And Hangseok Choi”. The soil parameters used in the settlement analysis for various soil layers are presented in Table 5 below.

Based on the results obtained from the self-weight consolidation tests and correlations used from the publications mentioned in the above paragraph, a relationship was established between void ratio-effective stress-hydraulic conductivity. This relationship was used in the PSDDF computer program to simulate the settlement of the dredged soil material in the marsh fill area. The void ratio-effective stress-hydraulic conductivity relationship is presented in the Appendix B.

Table 5: Soil Parameters for USACE computer program PSDDF input*

Dredged Material	(x) Value
Specific gravity of solids	2.7
Soil Type	Clay soils
Average Liquid Limit/Plastic Limit	90/27
Initial Void Ratio	11
C_{α}/C_c	0.04
** C_r/C_c	0.15
Number of Sublayers	20
Number of Print times	0,12,24,36,48,60,61,90, 180,365,725,1085,1465,1825, 2555,3000, 3650, 7300 days
Article XI. Print times at which material is added	0 days, 12days, 24 days, 36 days, 48 days, 60 days
Article XII. Time periods after which desiccation starts	60 days
Number of time periods for month	30 days
Month at which desiccation starts	6
Desiccation limit	0.86
Saturation limit	4.3
Degree of saturation at desiccation limit	0.50
Maximum Evaporation efficiency for dredged fill	0.75
Surface drainage efficiency factor of containment area	0.50



INCOMPRESSIBLE FOUNDATION		VALUE	
(i)	Elevation at Top of Incompressible Foundation	(ii)	-12 feet

*Detailed back-up for selection and definition of the soil parameters is provided in Appendix B.

**Two (2) additional consolidation tests were performed after completion of Final Data Report to confirm the Recompression Index (Cr) to be used for settlement calculations.

Settlement Analyses and Results

A settlement analyses for the marsh creation area were performed using the USACE computer program "Primary Consolidation Secondary Compression, Desiccation of Dredged Fill" (PSDDF) for the dredged fill material and Settle3 program by Rocscience for the underlying soils in the containment dike area.

The existing mudline elevation within the marsh creation area is assumed at about El. -1.5 (ft., NAVD88 GEOID18). The parameters including rainfall and evaporation rates were obtained from the National oceanic and Atmospheric Administration (NOAA) Technical Report NWS34. Similarly, average monthly rainfall data for Cameron, Louisiana were obtained from NOAA.

For the purpose of these preliminary analyses, we assumed that the dredging and filling operations for marsh creation would take place over a period of about 72 days, during which time some consolidation will occur (The actual dredging and filling duration will depend on the size of dredged used, filling sequence and other factors).

In order to simulate the construction of marsh fill, various one-foot lifts of dredge material were modelled in the PSDDF software. Based on the assumed mudline elevation, a total height of six (6) feet of construction marsh fill was calculated to meet the 20 years elevation requirements. A Construction sequence of one-foot lift in 12 days was considered in PSDDF for the settlement calculations only as we understand that construction of the marsh will be performed continuously.

The settlement results obtained from the PSDDF include both the dredge fill settlement and the foundation soil settlement. The foundation settlement is very minimal and is about 0.2 inch.

As mentioned previously in the report, subsidence is estimated at 4.3 mm/year for this project. The estimated subsidence is also included in the final settlement calculations.

Based on settlement results obtained from PSDDF and subsidence information, a CMFE of +2.83 feet is recommended at the completion of dredging in the marsh area.

The construction marsh fill simulation was also performed for five and a half (5.5) feet, and six and a half (6.5) feet height of marsh fill and were modeled in PSDDF. Based on settlement results obtained from PSDDF, a CMFE of +2.33 feet and +3.32 feet are recommended for five and a half (5.5) feet, and six and a half (6.5) feet height of marsh fill, respectively, at the completion of dredging in the marsh area.

The recommendations for various CMFE's and their corresponding twenty (20) years marsh fill elevation area presented in the Table 6 below.



Table 6. CMFE and TY20 Elevation for the various cases analyzed

CMFE (feet)	TY20 Elevation (feet)
+2.33	+0.59
+2.83	+0.77
+3.32	+0.97

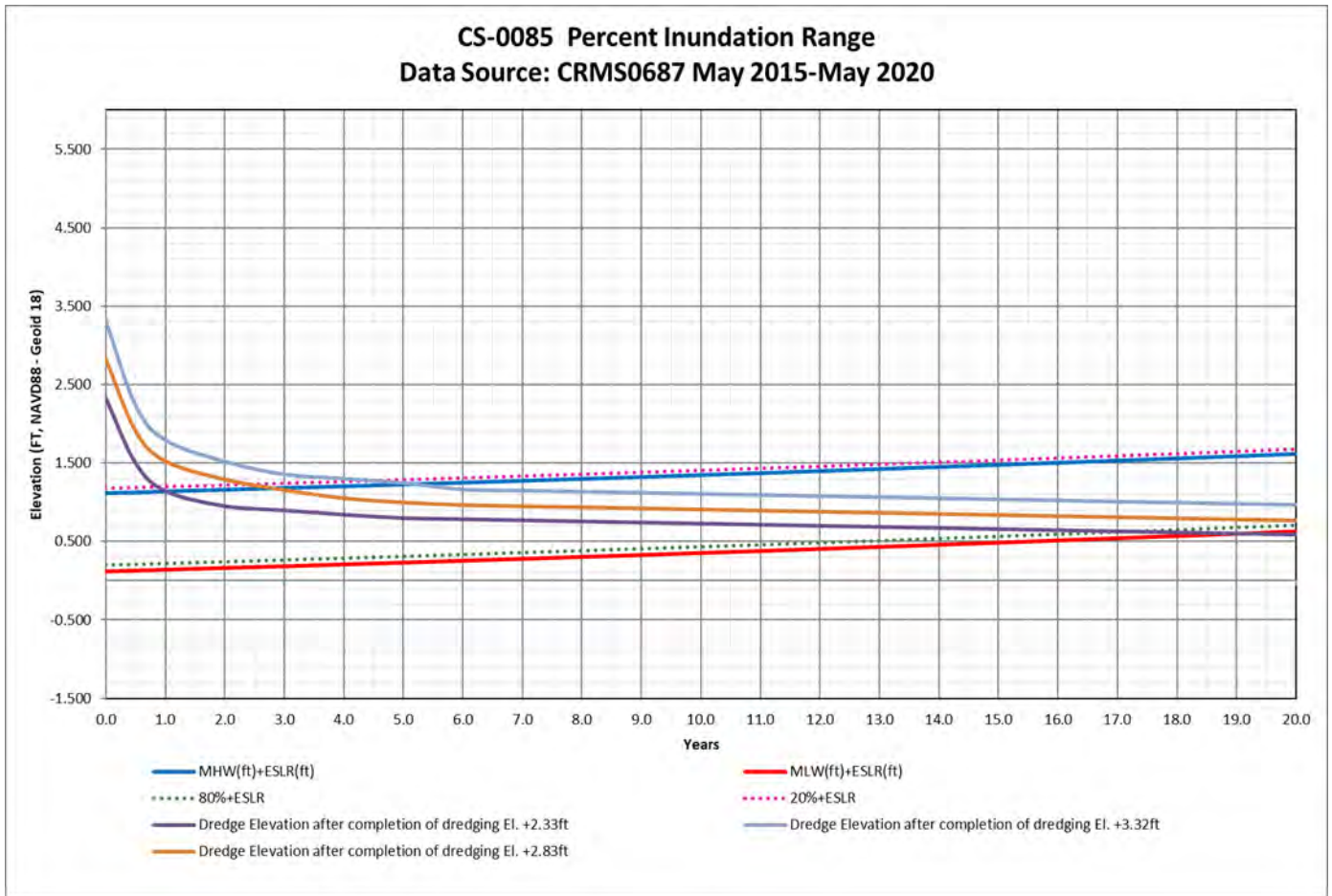


Figure 5: 20 years elevation profile from PSDDF output post dredging of five and a half (5.5) feet, six (6) feet and six and a half (6.5) thickness of construction marsh fill

Based on the PSDDF output, it is understood that the settlement of the dredge fill will occur during the fill construction stage. The plot between Elevation and Time (years) presented above is based on CMFE obtained a day after the addition of the last one-foot lift modelled in PSDDF.

More detailed information about time settlement curve for the marsh fill elevation with inundation levels for the project life (Target Year 20) is presented in Appendix C.



BORROW DREDGED MATERIAL FOR MARSH FILL

The Marsh creation area will be about 392 acres and is on average at about El. -1.5 (ft., NAVD88 GEOID18). Based on preliminary calculations, it was calculated that a the total six (6) feet of construction marsh fill is required to construct the marsh fill area to meet the 20 years elevation requirements. An additional dredged material volume to fill the containment dike excavation in the marsh creation area is also considered in the total dredge volume calculation.

As mentioned previously, the borrow material for this project site is planned to be dredged from the Calcasieu Ship Channel area between Mile markers 5 and 17 to about an elevation of -45 (ft., NAVD88 GEOID18), the maximum dredge elevation allowed. Based on the soil data obtained from borings in the ship channel area, the borrow material mainly consists of clays with average moisture of about 110 percent and specific gravity of about 2.7, this corresponds to a void ratio of about 3.1 for in situ soils.

Dredging duration of approximately 72 days is assumed to construct the required marsh fill area. The design concentration (Cd) defined as the average concentration of the dredged material in the containment area at the end of the disposal activity is estimated from the compression (15-day) settling test. The plot between concentration versus time based on the compression settling test is presented in the Appendix D.

The design concentration (Cd) of about 435g/L was calculated for the average duration of dredging and constructing marsh fill area. Based on TSS at an average dredging time, the void ratio during the fill placement is estimated to be on the order of 5.2. Based on the estimated void ratio at an average dredging time, the volume occupied by dredged material in the containment area immediately after the completion of a particular disposal activity was calculated and presented in the Appendix D.

Based on the PSDDF output, the void ratio of marsh fill area after the 20 years is estimated to be on the order of 3.34. The volumetric ratio of dredged fill soils to the marsh fill soils after the 20 years is approximately 1.

EXCAVATION CUT AND CONTAINMENT DIKE FILL

Based on provided information, a nominal total containment dike length of approximately 30,127 feet is planned to be constructed for the marsh creation area. It is understood that fill material for the containment dike will be excavated from borrow trenches within the marsh creation restoration area, no closer than about 20 ft from the containment dikes.

The estimated thickness of the dredged material at the end of the disposal operation was calculated. Based on estimated thickness of the dredged material at the end of the disposal operation and in order to maintain at least 1 feet of freeboard, the height of the containment dikes was calculated and presented in the Appendix D.

We understand the current plan to construct the containment dikes is to use a clamshell or bucket to excavate the existing material within the marsh area and place the material along the marsh fill perimeter to form the containment dike. This construction method will produce highly variable fill within the dike and variable self-weight consolidation response throughout the dike length. For the uncompacted fill soils to construct the containment dikes, we assumed self-weight consolidation on the order of about 5 percent



of the fill height for the containment dike material (existing marsh area soils). The borrow material will likely be from the upper 8 feet and will be comprised primarily of organic/ fat clays.

For the cut and fill calculation, the excavated borrow material will also need to exceed the design fill quantity in order to compensate for lost soil material due to immediate settlement during construction, material erosion or material sloughing.

A total in place design volume for a containment dike with 5-foot wide crown, 3H:1V side slope, and crest elevation of +4 feet was computed and presented in Table 7 below. The volumetric ratio of required borrow material to constructed fill is approximately 1.20.

Table 7: Estimation of Excavation Cut and Containment Dike Fill Volumes

Crest Elev. (Feet, NAVD88 GEOID18)	Side Slope	Containment Dike length (feet)	Design fill Volume (Cubic yards)	Approximate Required Cut (Cubic yards)
+4	3H:1V	30,127	176,857	212,487

Various factors may influence the ratio between the design fill volume and required cut volume necessary to construct the containment dike. These include method of fill placement, lift sequencing, fill placement's rate and other construction details.

SLOPE STABILITY ANALYSES OF CONTAINMENT DIKES

This section includes design soil parameters formulated for the slope stability analyses, and slope stability analyses results for the containment dikes.

Design Soil Parameters

Detailed fence diagrams, a summary of the consolidation tests and design strength diagrams for the marsh creation area can be found in the Appendix B. The soil strength parameters used in the stability analyses for various soil layers are presented in Table 8 below. The soil parameters for the containment dikes were obtained from CPRA's guidelines for the Marsh Creation and Coastal Restoration Projects.

Table 8: Soil Parameters for Slope Stability Analysis

Soil Type	Elevation (Feet, NAVD88 GEOID18)	Total Unit Weight (pcf)	Undrained Shear Strength (psf)	Angle of Friction (Degrees)
Dike	+5 to -2	80	100	-
Clay	-2 to -5	105	150	-
Clay	-5 to -9	120	500	-
Clay	-9 to -12	110	200	-
Sand	-12 to -20	105	-	30
Sand	-20 to -30	110	-	34



Method of Analyses

Generally, slope failure occurs when the weight of the sliding soil exceeds the resistance derived from the shear strength or frictional resistance of the soil along the sliding surface. Slope stability analysis by limit equilibrium methodology involves the determination of the most likely sliding surface by comparing the developed shearing resistance along a sliding surface with the weight forces associated with the sliding soil. The method of comparison involves the determination of the factor of safety i.e., a ratio of shear resistance along a sliding surface to the weight of the sliding soil. The check for stability involves determination of various values factor of safety along various trial sliding surfaces until a minimum value of factor of safety is reached, for the critical sliding surface. For the slope stability analysis, optimized sliding surfaces were analyzed.

For the present study, the computer program SLIDE, Version 3 of Rocscience was used to implement the methodology described above for the cross section used for analysis.

Containment Dike Sections

Slope stability analyses were performed for the end of the construction for the dike and during the initial phase for the marsh creation area. All the cases considered a 5-foot wide crown, and a 20-foot offset from the toe of the containment dike to the edge of the borrow excavation was maintained. Slope stability analyses are performed for cross-section with side slope 3H:1V. One foot of freeboard was maintained for stability analyses. In order to maintain one-foot freeboard, the top of dike elevation was assumed at El. +4 (ft., NAVD88 GEOID18) for the engineering calculations. As discussed in Geotechnical Discussion section, the mudline elevation for the dikes was assumed at El. -2 (ft., NAVD88 GEOID18).

As requested, additional slope stability analyses were also performed for the containment dikes with the top of dike elevations at El. +3.5, +4.5, +5 and +5.5 (ft., NAVD88 GEOID18) for the recommended CMFE of +2.83.

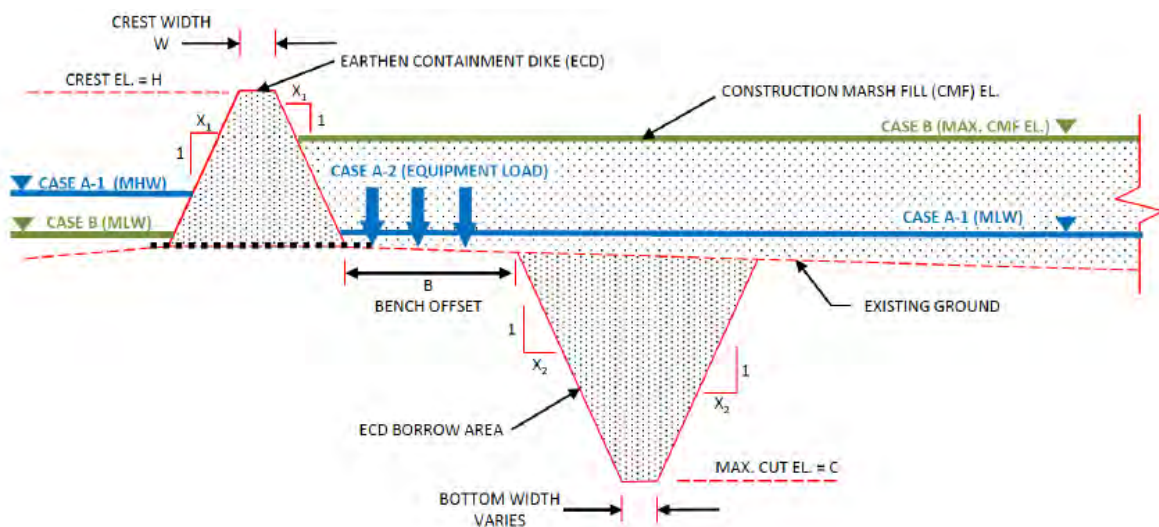


Figure 6 Typical Cross Section of the Dike



Case A-1

Global stability check: During Earthen Containment Dike (ECD) borrow excavation, Mean High Water (MHW)- opposite side of borrow, Mean Low Water (MLW) - borrow side.

Case A-2

Local stability check: During ECD borrow excavation, Distributed load from excavation equipment (260 psf), MLW - borrow side.

Case B

Dredged Material placed to Construction Marsh Fill (CMF) EL.: CMF (max. elevation), MLW - opposite side of borrow.

It was assumed that during construction of the embankment of the containment dike, softening of the borrow area soil would occur due to disturbances caused by excavation process. This softening was assumed to reduce the shear strength. Additionally, consideration was given to the development of a tension crack in the containment dike. The depth of the tension crack was estimated to be equal to twice the cohesion divided by the unit weight of the material (depth = $2Su/\gamma = 2.5$ ft.). Furthermore, it was assumed that the tension crack would be filled with water. Results of the analyses for the cases presented above with tension cracks and without tension cracks are provided in the Table 9 and Table 10 respectively below.

Table 9: ECD Geometry Table and Results for 3H:1V side slopes

Case	Outboard Water El. (ft., NAVD88 GEOID18)	Inboard Water El. (ft., NAVD88 GEOID18)	Bench Offset (ft.)	Min. Factor of Safety with Tension Crack				
				Top of Dike Elevation				
				+3.5 ft	+4 ft	+4.5 ft	+5 ft	+5.5 ft
A-1	1.05	0.06	20	2.0	1.8	1.7	1.6	1.5
A-2	1.05	0.06	20	N/A	N/A	N/A	N/A	N/A
B	0.06	2.83	20	2.0	1.8	1.7	1.6	1.5

Table 10: ECD Geometry Table and Results for 3H:1V side slopes

Case	Outboard Water El. (ft., NAVD88 GEOID18)	Inboard Water El. (ft., NAVD88 GEOID18)	Bench Offset (ft.)	Min. Factor of Safety without Tension Crack				
				Top of Dike Elevation				
				+3.5 ft	+4ft	+4.5 ft	+5 ft	+5.5 ft
A-1	1.05	0.06	20	2.3	2.1	1.9	1.8	1.6
A-2	1.05	0.06	20	1.9	1.9	1.9	1.9	1.9
B	0.06	2.83	20	2.3	2.1	1.9	1.8	1.6

Slope stability analysis performed for cross-sections mentioned above are presented in in Appendix D. Typical industry standards use a factor of safety of 1.3 as the minimum acceptable for short term and 1.5 for long term soil conditions. Slope stability results are also presented in Appendix E of the report.

SETTLEMENT ANALYSES: CONTAINMENT DIKES

This section includes design soil parameters formulated for the settlement analyses, and settlement analyses results for the containment dikes.



Design Soil Parameters

Detailed fence diagrams, a summary of the consolidation tests and design strength diagrams for the marsh creation area can be found in the Appendix B. The soil strength parameters used in the settlement analysis for various soil layers are presented in the Table 11 below.

Table 11: Soil Parameters for Settlement analyses for containment dikes

Soil Type	Elevation (Feet, NAVD88 GEOID18)	Total Unit Weight (pcf)	Compression Index (C_c)	Recompression Index (C_r)*	Pre-consolidation Pressure (P_c) unit	Coefficient of Consolidation (C_v , ft ² /y)	Void ratio
Clay	-2 to -5	105	0.45	0.07	0.5	20	1.5
Clay	-5 to -9	120	0.4	0.06	0.5	50	1.25
Clay	-9 to -12	110	0.25	0.035	0.5	50	1
Sand/Silt	-12 to -20	105	N/A	N/A	N/A	N/A	N/A

*Two (2) additional consolidation tests were performed after completion of the Final Data Report to confirm the Recompression Index (C_r) to be used for settlement calculations. Based on results, approximately $C_r / C_c = 0.15$ correlation is used to calculate C_r .

Settlement Analyses and Results

Based on assumed containment dike geometry with a crest width of five (5) feet, crest elevation of +4 feet, and side slope of 3H:1V, settlement analyses were performed for the consolidation of underlying foundation soils using the computer program Settle3 from Rocscience, Inc.

Settlements of the containment dike were estimated based on soil properties mentioned in the previous section and that dike bottom is constructed at Elevation of -2 (ft., NAVD88 GEOID18). As mentioned previously, in order to maintain one-foot freeboard, the top of dike elevation was assumed at El. +4 (ft., NAVD88 GEOID18) for the engineering calculations.

Immediate Settlement: During the construction of the containment dike, immediate settlement could occur due to the volume distortion in the foundation soils. Essentially, this is the rearrangement of grains due to changing stress, resulting in a reduction in void ratio and immediate settlement. It is anticipated that approximately up to 4 to 6 inches of immediate settlement could occur during the construction phase of the containment dike.

Consolidation Settlement: Post construction of the containment dikes, the foundation soils undergo consolidation. Primary consolidation refers to the volume changes in the foundation soil caused by dissipation of stress induced excess pore water pressure. Based on assumed containment dike cross section, consolidation settlements at the center of the dike is estimated about 6-7 inches of post construction during the 20-year project life. It is anticipated that the consolidation settlement will occur in the long-term or several years of service of the dike.



CONCLUSIONS AND RECOMMENDATIONS

Given the need to maintain a freeboard of 1 foot at all time during construction, the crest height of the containment dike will depend on the self-weight consolidation properties of the borrow material as well as the construction practices used. Consolidation settlement analyses for the containment dike will also be undertaken during the marsh filling design analyses to determine if the design crest elevation of the dike needs to be elevated to compensate for settlements. As shown, results indicate that even if a tension crack develops within the containment dike, the side slope and elevations result in favorable factors of safety.

It should be noted that means, methods, and sequence of the proposed construction should be the responsibility of the Contractor, who should be experienced in this type of construction.

It is recommended PSI be retained to provide observation and testing of construction activities involved in this project. PSI cannot accept responsibility for any conditions which deviate from those described in this report, nor for the performance of the foundations if not engaged to also provide construction observation and testing for this project.

In Federal Register, Volume 54, No. 209 (October 1989), the United States Department of Labor, Occupational Safety and Health Administration (OSHA) amended its "Construction Standards for Excavations, 29 CFR, part 1926, Subpart P". This document was issued to better ensure the safety of workmen entering trenches or excavations. It is mandated by this federal regulation that excavations be constructed in accordance with the applicable OSHA guidelines. It is our understanding that these regulations are being strictly enforced, and if they are not closely followed, the Owner and the Contractor could be liable for substantial penalties.

The Contractor is solely responsible for designing and constructing stable, temporary excavations and should shore, slope, or bench the sides of the excavations as required to maintain stability of both the excavation sides and bottom. The Contractor's "responsible person", as defined in 29 CFR Part 1926, should evaluate the soil exposed in the excavations as part of the Contractor's safety procedures. In no case should slope height, slope inclination, or excavation depth, exceed those specified in local, state, and federal safety regulations.

We are providing this information solely as a service to our Client. PSI does not assume responsibility for construction site safety or the Contractor's or other parties' compliance with local, state, and federal safety regulations.



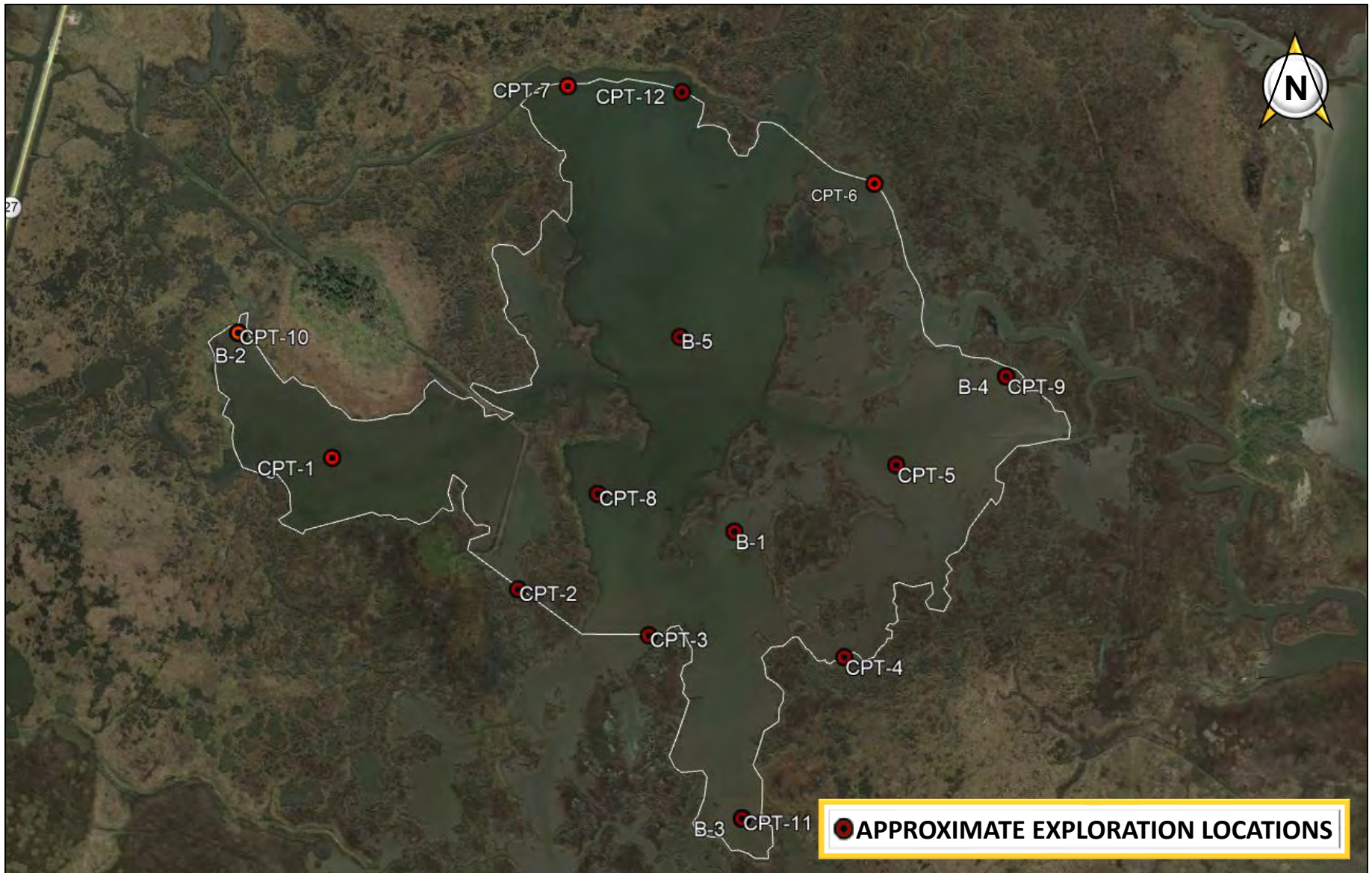
REPORT LIMITATIONS

The recommendations provided in this report are based on the available subsurface information obtained by PSI and design details furnished by the CPRA for the proposed project. If there are any revisions to the plans for this project, or if deviations from the subsurface conditions noted in this report are encountered during construction, PSI should be notified immediately to determine if changes in our recommendations are required. If PSI is not notified of such changes, we will not be responsible for the impact of those changes on the project.

PSI warrants that the findings, recommendations, specifications, or professional advice contained herein have been made in accordance with generally accepted professional geotechnical engineering practices in the local area. No other warranties are implied or expressed.

After the plans and specifications are more complete, PSI should be retained and provided the opportunity to review the final design plans and specifications to check that our engineering recommendations have been properly incorporated into the design documents. At that time, it may be necessary to provide supplementary recommendations. If PSI is not retained to perform these functions, we will not be responsible for the impact of those conditions on the project. This report has been prepared for the exclusive use of CPRA for the proposed marsh creation in Cameron Parish, Louisiana.

APPENDIX A
PROJECT LOCATION PLAN

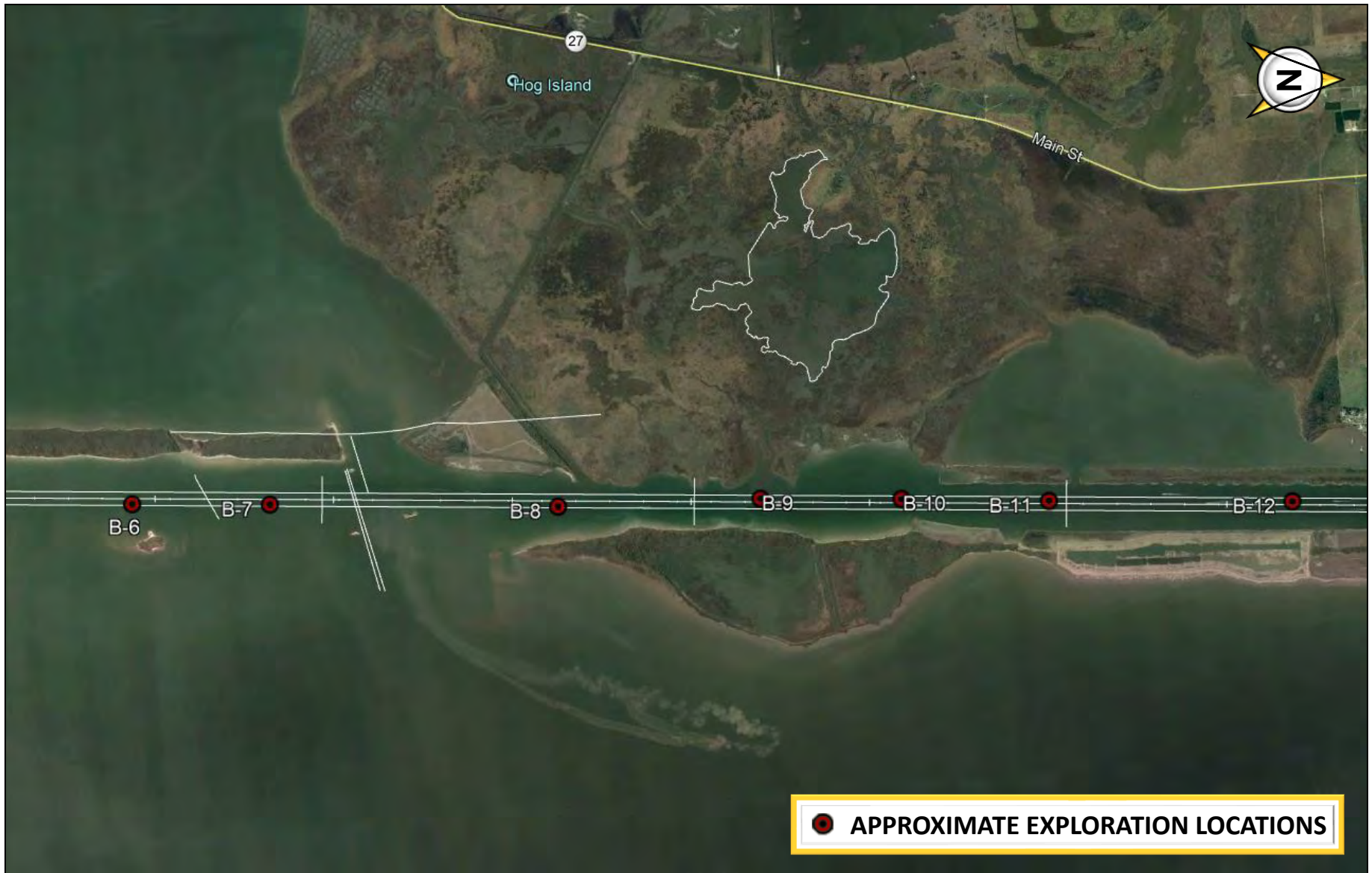


GEOTECHNICAL ENGINEERING SERVICES
Long Point Bayou Marsh Creation
Cameron, Louisiana

MARSH BORING LOCATION PLAN

PSI PROJECT NO.: 02541211
GOOGLE EARTH IMAGERY DATE: 1/2018





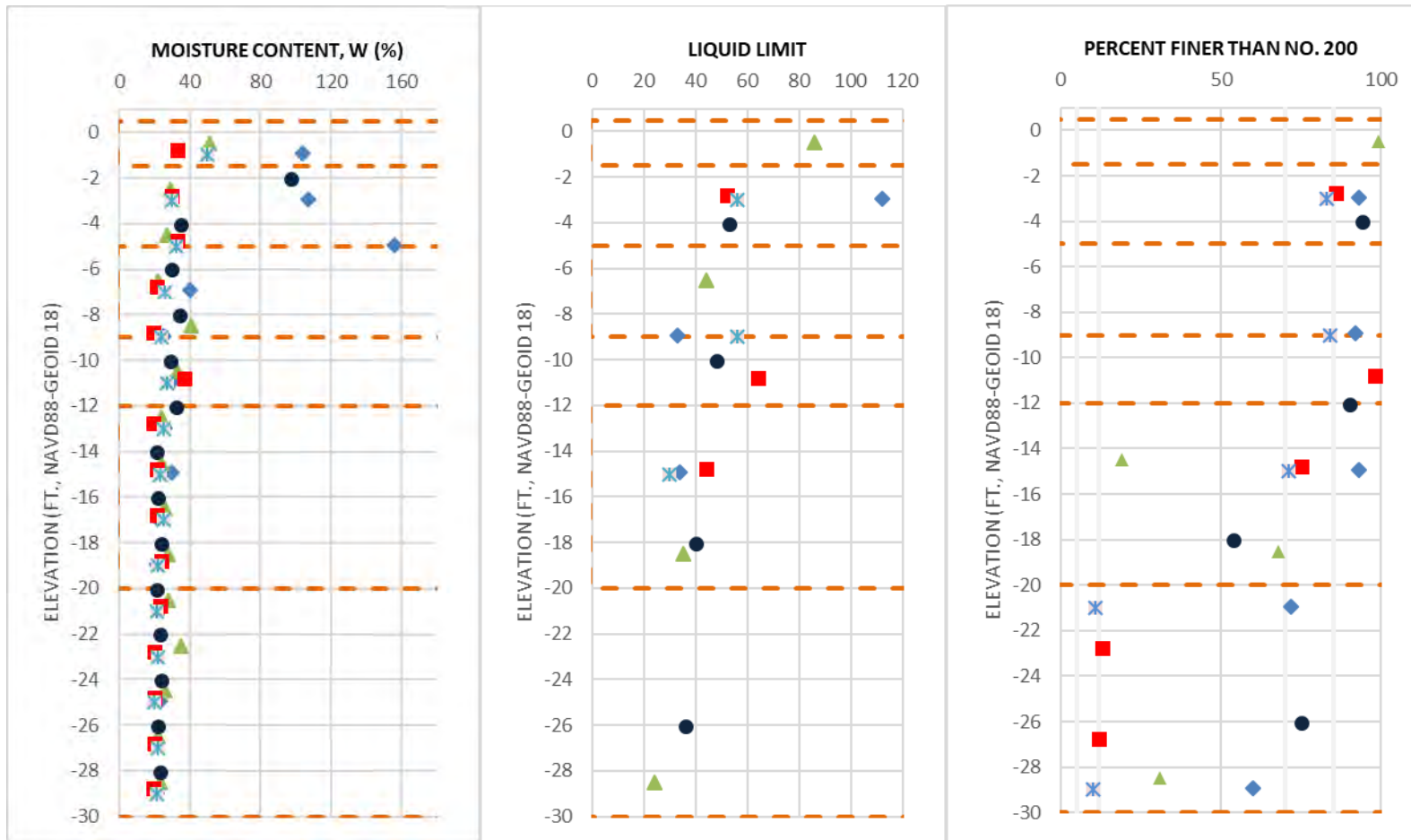
GEOTECHNICAL ENGINEERING SERVICES
Long Point Bayou Marsh Creation
Cameron, Louisiana

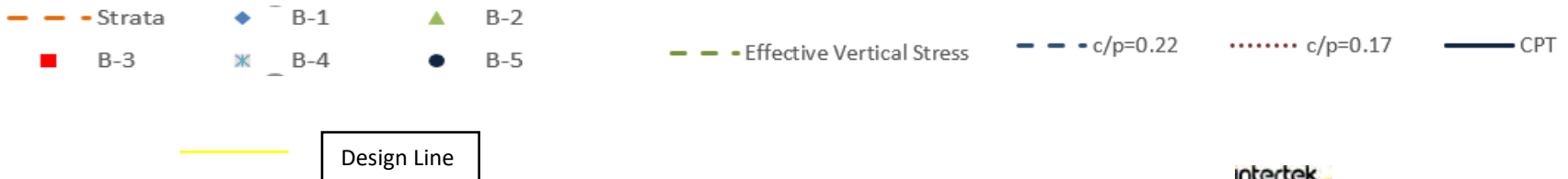
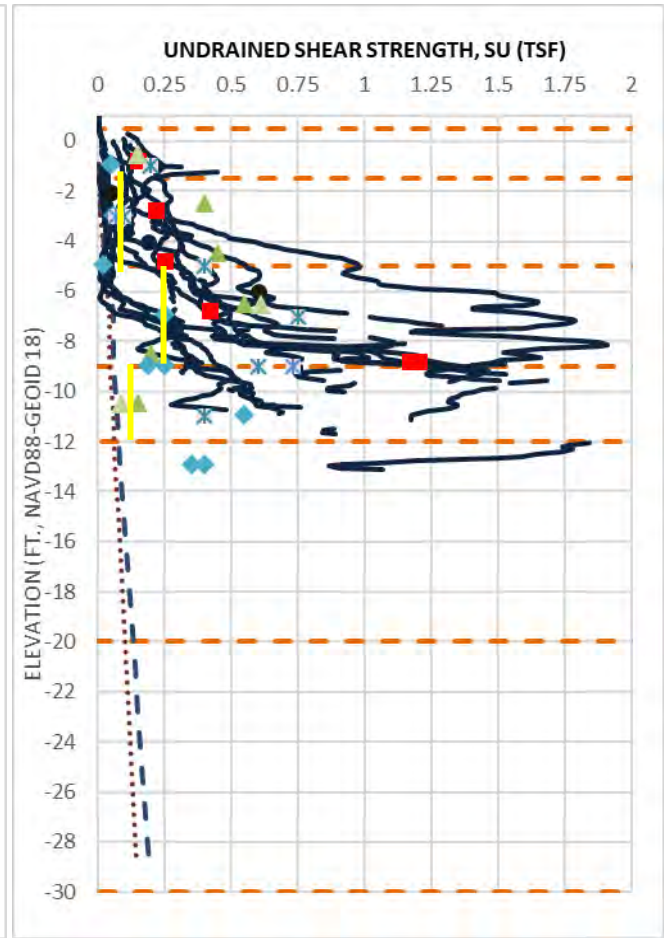
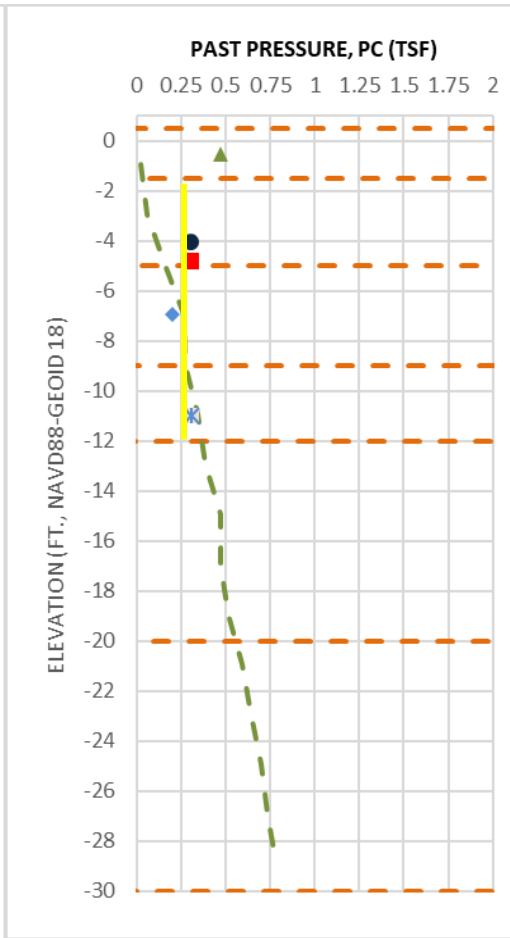
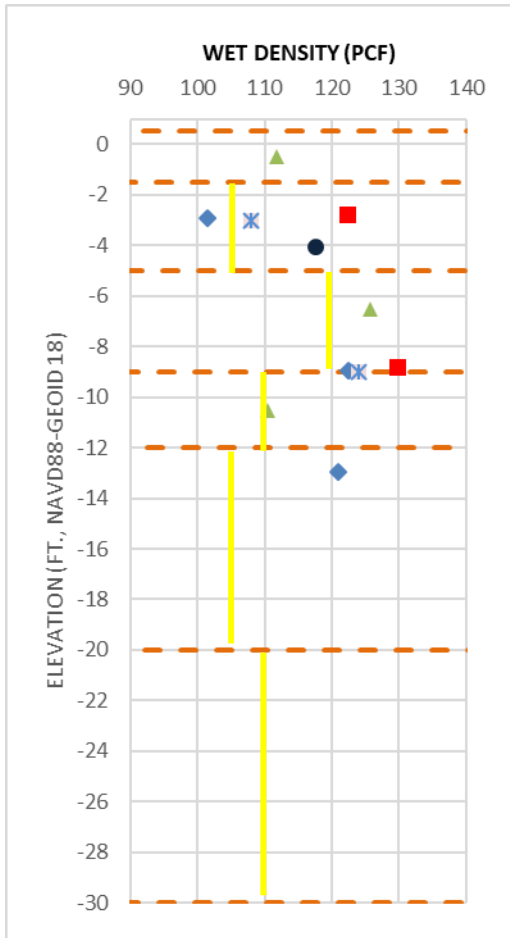
CHANNEL BORING LOCATION PLAN

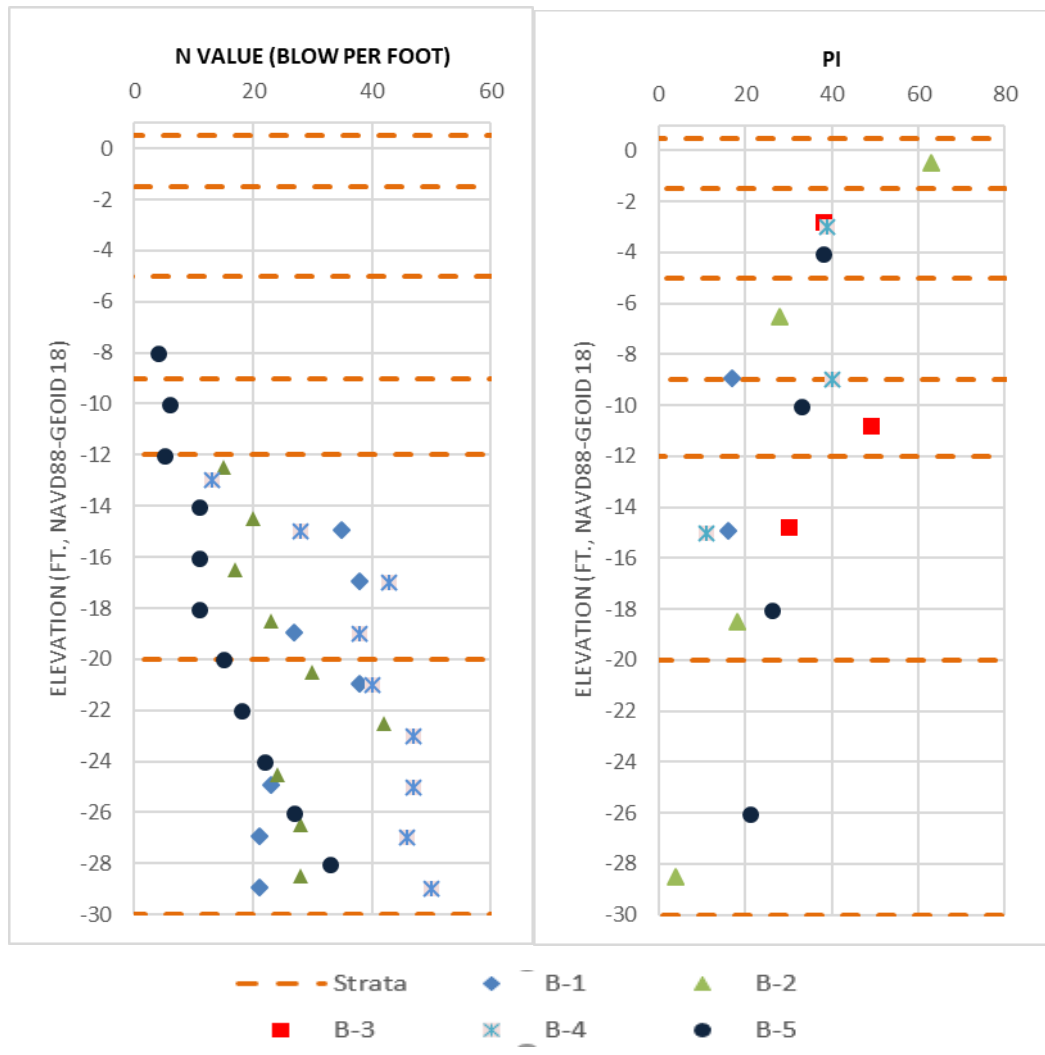
PSI PROJECT NO.: 02541211
GOOGLE EARTH IMAGERY DATE: 1/2018

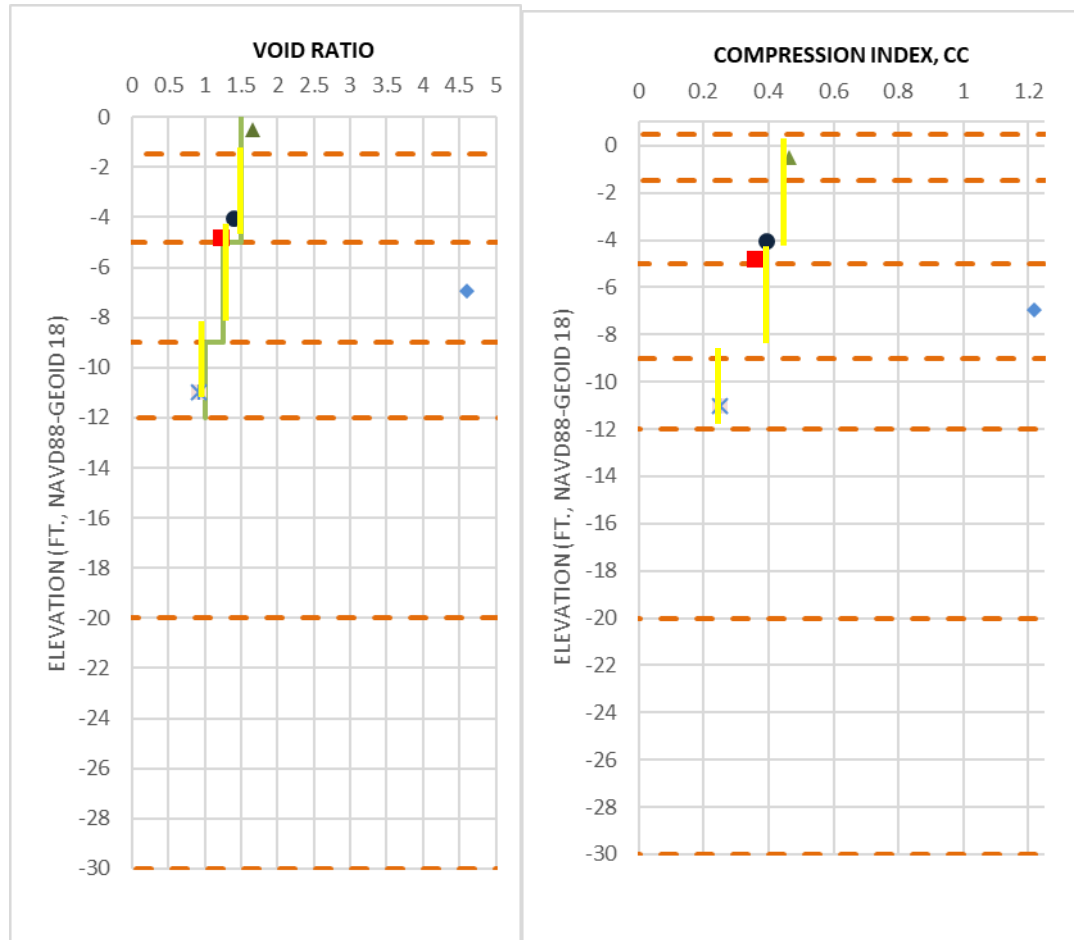


APPENDIX B
MARCH CREATION AREA DESIGN PROFILE





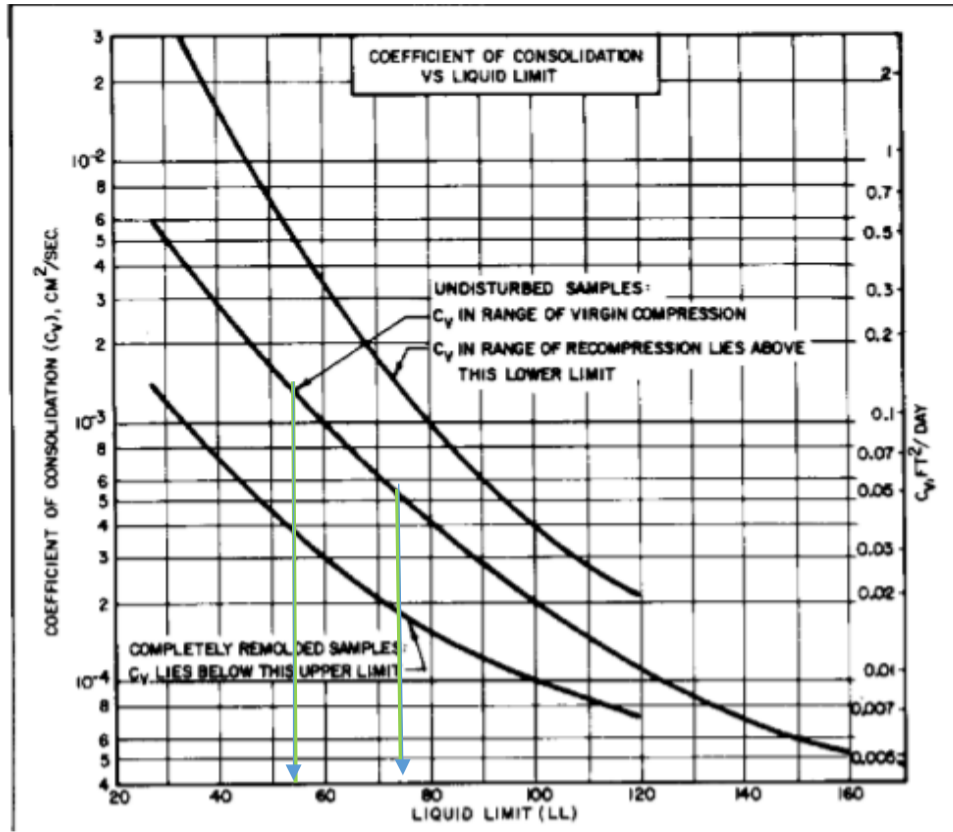
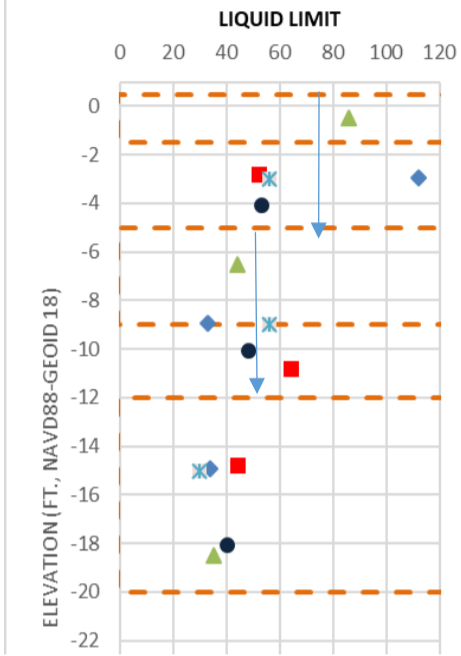




- Strata
- B-1
- B-2
- B-3
- B-4
- B-5

Design Line

Elevation (Feet, NAVD88 GEOID18)	Cv ft ² /day	Cv ft ² /year	Used Cv ft ² /year
-2 to -5	0.05	18.25	20
-5 to -9	0.15	54.75	50
-9 to -12	0.15	54.75	50



Soil Parameters for USACE computer program PSDDF input

C_{α} , Secondary Compression Index

C_c , Primary Compression Index

C_r , Recompression Index

DL, Desiccation limit: Desiccation limit of the dredged fill defined as the lowest void ratio the material will attain during second stage drying. An estimate of the moisture content at the desiccation limit is 1.2 times the water content (in decimal form) at the plastic limit of the dredged fill. The corresponding void ratio can be used as the desiccation limit.

SL, Saturation Limit: Saturation limit of the dredged fill defined as the void ratio which separates first-stage desiccation from second-stage desiccation. The moisture content at the saturation limit corresponds to a degree of saturation equal to 100% and can be estimated using 1.8 times the water content (in decimal form) at the liquid limit. The corresponding void ratio can be used as the saturation limit.

The average degree of saturation: It is expressed as a fraction of 1.0, of the dredged fill when dried to the desiccation limit, DL. This value includes the crack network.

Void ratio: Measured void ratios of dredged material layer under effective stresses applied in laboratory consolidation tests and published correlations.

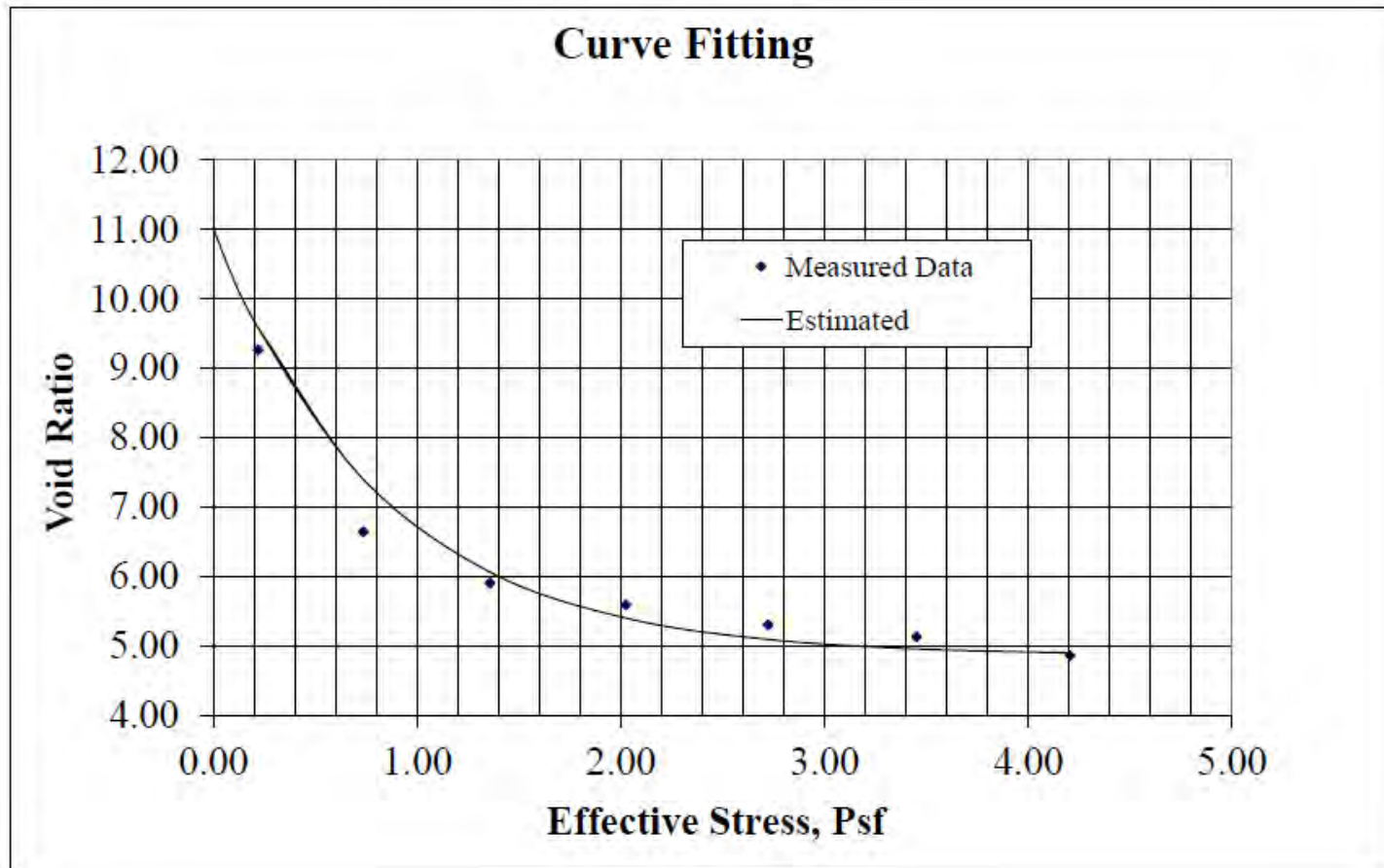
Drainage efficiency factor of the containment area: It is defined as the ratio of the overland runoff volume to the rainfall volume. Values range from 0.0 for areas with no surface drainage, and hence rely only on evaporation for water removal, to 1.0 for areas with rapid removal of rainfall volumes.

Print Times: Times at which the properties of the consolidating layers will be printed and/or a new layer of dredged fill is applied.

Length of vertical drainage path through the incompressible foundation: It is based on the permeability of the incompressible foundation material. Values range from 1 ft (0.3 m) for an incompressible foundation that is free draining to 100 ft (30 m) for a foundation that is impervious. A partially drained foundation has a drainage path length between 1 and 100 ft.

Average monthly rainfall expected at the containment area for each month of the year. January is month number 1.

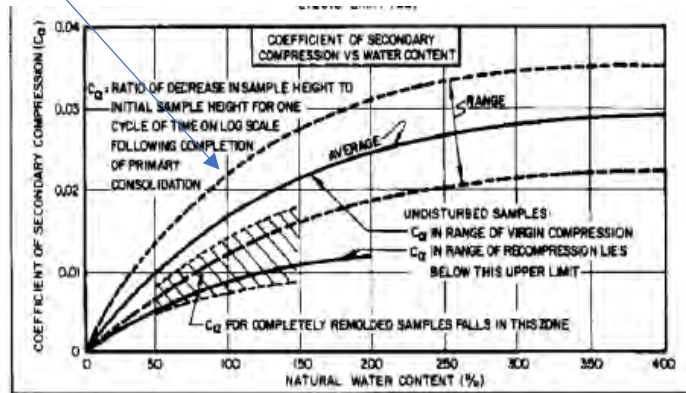
Void Ratio =11 (Extrapolated from Self weight consolidation tests)



From Boring
B-1 and B-5

Average w%	100
Ca	0.02
Cc	0.45 (approx from consol tests)
Ca/Cc	0.04

Ratio between secondary compression index, C_{α} , and Compression index, C_c from standard oedometer tests. Typical values of C_{α}/C_c range from 0.01 to 0.05.



e B-4: Correlations for Consolidation Characteristics of Silts and Clays (NAVFAC DM 7.01, Fig-4, pg. 7.1-144).

Based on lab results, average C_r/C_c ratio is approximately 0.15

Boring No.	Depth ft.	C_c	C_r	C_r/C_c
B-2	2-4	0.43	0.078	0.18
B-2	2-4	0.4	0.076	0.19
B-3	4-6	0.356	0.042	0.12
B-4	10-12	0.299	0.026	0.09

Ratio between recompression index, C_r , and Compression index, C_c from standard oedometer tests. Typical values of C_r/C_c range from 0.1 to 0.3.

Desiccation Limit DL

Desiccation limit of the dredged fill defined as the lowest void ratio the material will attain during second-stage drying. An estimate of the moisture content at the desiccation limit is 1.2 times the water content (in decimal form) at the plastic limit of the dredged fill. The corresponding void ratio can be used as the desiccation limit.

	B-6	B-7	B-8	B-9	B-10	B-11	B-12
PL	31	29	30	23	27	25	22

Avg PL for Dredged Fill	27	0.27
-------------------------	----	------

water content at DL	0.32
---------------------	------

Desiccation Limit DL 0.86

Saturation Limit SL

Saturation limit of the dredged fill defined as the void ratio which separates first-stage desiccation from second-stage desiccation. The moisture content at the saturation limit corresponds to a degree of saturation equal to 100% and can be estimated using 1.8 times the water content (in decimal form) at the liquid limit. The corresponding void ratio can be used as the

	B-6	B-7	B-8	B-9	B-10	B-11	B-12
w%	123	92	94	72	100	79	70

avg. w%	90
---------	----

water content at SL 1.6

Saturation Limit SL 4.3

The average degree of saturation, expressed as a fraction of 1.0, of the dredged fill when dried to the desiccation limit, DL. This value includes the crack network. (Based on field samples; SAT ranges from 40 to 60%.)

Drainage efficiency factor of the containment area which is defined as the ratio of the overland runoff volume to the rainfall volume. Values range from 0.0 for areas with no surface drainage, and hence rely only on evaporation for water removal, to 1.0 for areas with rapid removal of rainfall volumes. In a well managed disposal facility, i.e., weir loads removed after sedimentation and internal trenches excavated, DREFF can be assumed to range from 0.8 to 1.0. DREFF should be reduced to 0.2 - 0.3 if the disposal facility is not managed.

The maximum dredged fill evaporation efficiency for desiccation drying. Observed values range from 0.5 to 1.2, however, the simulation is relatively insensitive to variations in CE between 0.5 and 1.0. Unless data is available, a value of 0.75 is recommended.

Input parameters for PSDDF

Void ratio- Stress (psf)-Hydraulic Conductivity (ft/day) Relationship

Void	Stress (psf)	k (ft/day)
11.00	0.00E+00	2.90E-01
9.00	1.00E-01	5.80E-02
8.00	4.00E-01	4.30E-02
7.50	6.00E-01	2.90E-02
7.00	8.00E-01	1.40E-02
6.00	2.00E+00	7.20E-03
5.50	3.00E+00	4.30E-03
5.00	4.00E+00	3.60E-03
4.50	1.20E+01	2.90E-03
4.00	2.00E+01	1.40E-03
3.50	4.00E+01	1.00E-03
3.00	8.00E+01	4.30E-04
2.50	2.00E+02	2.90E-04
2.00	4.00E+02	1.40E-04

APPENDIX C
SETTLEMENT ANALYSES MARSH FILL AREA

output

Consolidation and desiccation of soft layers---dredged fill

Problem LONG POINT BAYOU MARSH CREATION PROJECT

*****Soil data for compressible foundation*****

Material Type	Layer Thickness	Numbers of Sub-layers	Ca/Cc	Cr/Cc	OCR
2	6.50	10	0.040	0.150	1.000
3	4.00	10	0.040	0.150	1.000

Material type : 2 Specific Gravity of Solids: 2.65

I	Void Ratio	Effective Stress	Perm- eability	k/1+e PK	Beta	Dsde	Alpha
1	1.420	0.000E+00	0.100E-02	0.413E-03	0.190E-02	0.100E+05	0.413E+01
2	1.410	0.100E+03	0.950E-03	0.394E-03	0.191E-02	0.100E+05	0.394E+01
3	1.400	0.200E+03	0.900E-03	0.375E-03	0.255E-02	0.750E+04	0.281E+01
4	1.390	0.250E+03	0.820E-03	0.343E-03	0.509E-02	0.100E+05	0.343E+01
5	1.380	0.400E+03	0.650E-03	0.273E-03	0.661E-02	0.125E+05	0.341E+01
6	1.370	0.500E+03	0.500E-03	0.211E-03	0.333E-02	0.100E+05	0.211E+01
7	1.320	0.100E+04	0.170E-03	0.733E-04	0.117E-02	0.100E+05	0.733E+00
8	1.220	0.200E+04	0.800E-04	0.360E-04	0.279E-03	0.136E+05	0.491E+00
9	1.100	0.400E+04	0.250E-04	0.119E-04	0.126E-03	0.250E+05	0.298E+00
10	0.980	0.800E+04	0.115E-04	0.581E-05	0.387E-04	0.522E+05	0.303E+00
11	0.870	0.160E+05	0.560E-05	0.299E-05	0.161E-04	0.109E+06	0.327E+00
12	0.760	0.320E+05	0.400E-05	0.227E-05	0.656E-05	0.145E+06	0.331E+00

Material type : 3 Specific Gravity of Solids: 2.68

output

I	Void Ratio	Effective Stress	Perm- eability	k/1+e PK	Beta	Dsde	Alpha
1	0.910	0.000E+00	0.200E-02	0.105E-02	0.863E-01	-0.250E+05	-0.262E+02
2	0.900	0.250E+03	0.350E-03	0.184E-03	0.498E-01	-0.250E+05	-0.461E+01
3	0.890	0.500E+03	0.980E-04	0.519E-04	0.400E-02	-0.187E+05	-0.972E+00
4	0.860	0.100E+04	0.450E-04	0.242E-04	0.334E-03	-0.150E+05	-0.363E+00
5	0.790	0.200E+04	0.330E-04	0.184E-04	0.118E-03	-0.200E+05	-0.369E+00
6	0.710	0.400E+04	0.110E-04	0.643E-05	0.999E-04	-0.375E+05	-0.241E+00
7	0.630	0.800E+04	0.400E-05	0.245E-05	0.365E-04	-0.800E+05	-0.196E+00
8	0.560	0.160E+05	0.150E-05	0.962E-06	0.137E-04	-0.171E+06	-0.165E+00
9	0.490	0.320E+05	0.800E-06	0.537E-06	0.607E-05	-0.229E+06	-0.123E+00

*****Soil data for dredged fill*****

Material Type	Specific Gravity	Ca/Cc	Cr/Cc	Saturation Limit	Disication Limit	Max. Crust Depth	Saturation at DL
4	2.700	0.040	0.150	4.300	0.860	0.500	0.500

Material type : 4

I	Void Ratio	Effective Stress	Perm- eability	k/1+e PK	Beta	Dsde	Alpha
1	11.000	0.000E+00	0.290E+00	0.242E-01	0.918E-02	-0.500E-01	-0.121E-02
2	9.000	0.100E+00	0.580E-01	0.580E-02	0.646E-02	-0.133E+00	-0.773E-03
3	8.000	0.400E+00	0.430E-01	0.478E-02	0.159E-02	-0.333E+00	-0.159E-02
4	7.500	0.600E+00	0.290E-01	0.341E-02	0.303E-02	-0.400E+00	-0.136E-02
5	7.000	0.800E+00	0.140E-01	0.175E-02	0.159E-02	-0.933E+00	-0.163E-02
6	6.000	0.200E+01	0.720E-02	0.103E-02	0.726E-03	-0.147E+01	-0.151E-02
7	5.500	0.300E+01	0.430E-02	0.662E-03	0.429E-03	-0.200E+01	-0.132E-02
8	5.000	0.400E+01	0.360E-02	0.600E-03	0.134E-03	-0.900E+01	-0.540E-02
9	4.500	0.120E+02	0.290E-02	0.527E-03	0.320E-03	-0.160E+02	-0.844E-02
10	4.000	0.200E+02	0.140E-02	0.280E-03	0.305E-03	-0.280E+02	-0.784E-02
11	3.500	0.400E+02	0.100E-02	0.222E-03	0.172E-03	-0.600E+02	-0.133E-01
12	3.000	0.800E+02	0.430E-03	0.107E-03	0.139E-03	-0.160E+03	-0.172E-01

output

13 2.500 0.200E+03 0.290E-03 0.829E-04 0.608E-04-0.320E+03-0.265E-01
 14 2.000 0.400E+03 0.140E-03 0.467E-04 0.724E-04-0.400E+03-0.187E-01

Summary of lifts and print detail

```
=====
```

Time days	Material Type	Fill Height	# Sub-layers	Void ratio	Start Day	Dessic. Month	Print detail
0.	4	1.0	12	11.00	180.	6	1
12.	4	1.0	12	11.00	180.	6	1
24.	4	1.0	12	11.00	180.	6	1
36.	4	1.0	12	11.00	180.	6	1
48.	4	1.0	12	11.00	180.	6	1
60.	4	1.0	100	11.00	180.	6	1
61.					180.	6	1
90.					180.	6	1
180.					180.	6	1
240.					180.	6	1
365.					180.	6	1
725.					180.	6	1
1085.					180.	6	1
1465.					180.	6	1
1825.					180.	6	1
2555.					180.	6	1
3000.					180.	6	1
3650.					180.	6	1
7300.					180.	6	1

```
=====
```

Summary of monthly rainfall and evaporation potential

Month	Rainfall	Evaporation
1	0.210	0.420
2	0.250	0.300
3	0.370	0.320
4	0.450	0.300

		output	
5		0.550	0.370
6		0.560	0.590
7		0.550	0.540
8		0.500	0.400
9		0.460	0.400
10		0.410	0.420
11		0.270	0.370
12		0.210	0.210

*****Calculation data*****

tau	Lower layer Void ratio	Lower layer Permeability	drainage path Length
.809E-03	0.500	0.10000E-01	z = 0.67

Summary of desiccation parameters

Parameter	Value
Surface Drainage Efficiency	0.50
maximum evaporation efficiency	0.75
time to desic. after initial fill	180.00
month of initial desiccation	6
elevation of fixed water table	0.00
elevation of top of incompres. found.	-12.00

output

*****Initial Conditions in Compressible Foundation*****

***** Coordinates *****

***** Void Ratios *****

A	XI	Z	Einitial	E	Eeop	Material
10.50	10.50	4.83	0.91	0.91	0.91	3
10.10	10.10	4.62	0.91	0.91	0.91	3
9.70	9.70	4.41	0.91	0.91	0.91	3
9.30	9.30	4.20	0.91	0.91	0.91	3
8.90	8.90	3.99	0.91	0.91	0.91	3
8.50	8.50	3.78	0.91	0.91	0.91	3
8.10	8.10	3.57	0.90	0.90	0.90	3
7.70	7.70	3.36	0.90	0.90	0.90	3
7.30	7.30	3.15	0.90	0.90	0.90	3
6.90	6.90	2.94	0.90	0.90	0.90	3
6.50	6.50	2.73	0.90	0.90	0.90	3
6.50	6.50	2.73	1.40	1.40	1.39	2
5.85	5.85	2.46	1.39	1.39	1.39	2
5.19	5.19	2.18	1.39	1.39	1.39	2
4.54	4.54	1.91	1.39	1.39	1.39	2
3.89	3.89	1.64	1.38	1.38	1.38	2
3.24	3.24	1.36	1.38	1.38	1.38	2
2.59	2.59	1.09	1.38	1.38	1.38	2
1.94	1.94	0.82	1.38	1.38	1.38	2
1.29	1.29	0.55	1.38	1.38	1.37	2
0.65	0.65	0.27	1.37	1.37	1.37	2
0.00	0.00	0.00	1.37	1.37	1.37	2

***** Stresses *****

***** Pore Pressures *****

XI	Total	Effective	Total	Static	Excess	Material
10.50	102.44	0.00	102.44	93.60	8.84	3
10.10	149.46	22.00	127.45	118.61	8.84	3
9.70	196.46	44.01	152.45	143.61	8.84	3
9.30	243.45	66.01	177.44	168.60	8.84	3
8.90	290.43	88.02	202.42	193.58	8.84	3
8.50	337.40	110.02	227.38	218.54	8.84	3
8.10	384.36	132.03	252.33	243.49	8.84	3
7.70	431.31	154.03	277.28	268.44	8.84	3
7.30	478.24	176.04	302.21	293.37	8.84	3
6.90	525.17	198.04	327.13	318.29	8.84	3
6.50	572.08	220.05	352.03	343.19	8.84	3
6.50	572.08	220.05	352.03	343.19	8.84	2
5.85	640.91	248.14	392.77	383.93	8.84	2
5.19	709.67	276.23	433.45	424.61	8.84	2
4.54	778.41	304.32	474.09	465.25	8.84	2

	output					
3.89	847.11	332.41	514.70	505.86	8.84	2
3.24	915.78	360.50	555.28	546.44	8.84	2
2.59	984.43	388.59	595.83	586.99	8.84	2
1.94	1053.03	416.68	636.34	627.50	8.84	2
1.29	1121.59	444.78	676.81	667.97	8.84	2
0.65	1190.10	472.87	717.23	708.39	8.84	2
0.00	1258.56	500.96	757.60	748.76	8.84	2

Time = 0. Degree of Consolidation = 0.0%

Total Settlement = 0.000

Settlement at End of Primary Consolidation = 0.003

Settlement caused by Primary Consolidation at time 0. = 0.000

Settlement caused by Secondary Compression at time 0. = 0.000

*****Initial Conditions in Dredged Fill*****

***** Coordinates *****

***** Void Ratios *****

A	XI	Z	Einitial	E	Eeop	Material
1.00	1.00	0.08	11.00	11.00	11.00	4
0.92	0.92	0.08	11.00	11.00	7.16	4
0.83	0.83	0.07	11.00	11.00	6.44	4
0.75	0.75	0.06	11.00	11.00	5.89	4
0.67	0.67	0.06	11.00	11.00	5.53	4
0.58	0.58	0.05	11.00	11.00	5.16	4
0.50	0.50	0.04	11.00	11.00	4.97	4
0.42	0.42	0.03	11.00	11.00	4.93	4
0.33	0.33	0.03	11.00	11.00	4.88	4
0.25	0.25	0.02	11.00	11.00	4.84	4
0.17	0.17	0.01	11.00	11.00	4.79	4
0.08	0.08	0.01	11.00	11.00	4.74	4
0.00	0.00	0.00	11.00	11.00	4.70	4

***** Stresses *****

***** Pore Pressures *****

XI	Total	Effective	Total	Static	Excess	Material
1.00	31.20	0.00	31.20	31.20	0.00	4
0.92	37.14	0.00	37.14	36.40	0.74	4

			output			
0.83	43.07	0.00	43.07	41.60	1.47	4
0.75	49.01	0.00	49.01	46.80	2.21	4
0.67	54.95	0.00	54.95	52.00	2.95	4
0.58	60.88	0.00	60.88	57.20	3.68	4
0.50	66.82	0.00	66.82	62.40	4.42	4
0.42	72.76	0.00	72.76	67.60	5.16	4
0.33	78.69	0.00	78.69	72.80	5.89	4
0.25	84.63	0.00	84.63	78.00	6.63	4
0.17	90.57	0.00	90.57	83.20	7.37	4
0.08	96.50	0.00	96.50	88.40	8.10	4
0.00	102.44	0.00	102.44	93.60	8.84	4

Time = 0. Degree of Consolidation = 0.0%

Total Settlement = 0.000

Settlement at End of Primary Consolidation = 0.454

Settlement caused by Primary Consolidation at time 0. = 0.000

Settlement caused by Secondary Compression at time 0. = 0.000

*****Current Conditions in Compressible Foundation*****

***** Coordinates *****

***** Void Ratios *****

A	XI	Z	Einitial	E	Eeop	Material
10.50	10.50	4.83	0.91	0.91	0.91	3
10.10	10.10	4.62	0.91	0.91	0.91	3
9.70	9.70	4.41	0.91	0.91	0.91	3
9.30	9.30	4.20	0.91	0.91	0.91	3
8.90	8.90	3.99	0.91	0.91	0.91	3
8.50	8.50	3.78	0.91	0.91	0.91	3
8.10	8.10	3.57	0.90	0.90	0.90	3
7.70	7.70	3.36	0.90	0.90	0.90	3
7.30	7.30	3.15	0.90	0.90	0.90	3
6.90	6.90	2.94	0.90	0.90	0.90	3
6.50	6.50	2.73	0.90	0.90	0.90	3
6.50	6.50	2.73	1.40	1.40	1.39	2
5.85	5.85	2.46	1.39	1.39	1.39	2
5.19	5.19	2.18	1.39	1.39	1.39	2
4.54	4.54	1.91	1.39	1.39	1.39	2
3.89	3.89	1.64	1.38	1.38	1.38	2

output						
3.24	3.24	1.36	1.38	1.38	1.38	2
2.59	2.59	1.09	1.38	1.38	1.38	2
1.94	1.94	0.82	1.38	1.38	1.38	2
1.29	1.29	0.55	1.38	1.38	1.37	2
0.65	0.65	0.27	1.37	1.37	1.37	2
0.00	0.00	0.00	1.37	1.37	1.37	2

***** Stresses *****

***** Pore Pressures *****

XI	Total	Effective	Total	Static	Excess	Material
10.50	102.51	2.93	99.58	93.67	5.91	3
10.10	149.53	24.15	125.38	118.68	6.69	3
9.70	196.53	45.39	151.15	143.68	7.46	3
9.30	243.52	66.71	176.81	168.67	8.14	3
8.90	290.51	88.22	202.29	193.65	8.64	3
8.50	337.48	110.02	227.45	218.61	8.84	3
8.10	384.43	132.03	252.41	243.57	8.84	3
7.70	431.38	154.03	277.35	268.51	8.84	3
7.30	478.32	176.04	302.28	293.44	8.84	3
6.90	525.24	198.04	327.20	318.36	8.84	3
6.50	572.15	220.05	352.11	343.27	8.84	3
6.50	572.15	220.05	352.11	343.27	8.84	2
5.85	640.98	248.14	392.84	384.00	8.84	2
5.19	709.75	277.75	432.00	424.68	7.32	2
4.54	778.48	309.64	468.84	465.32	3.52	2
3.89	847.17	340.18	506.99	505.92	1.07	2
3.24	915.83	369.34	546.49	546.49	0.00	2
2.59	984.47	397.43	587.03	587.03	0.00	2
1.94	1053.06	423.21	629.85	627.53	2.31	2
1.29	1121.61	449.48	672.13	667.99	4.14	2
0.65	1190.11	477.98	712.13	708.40	3.73	2
0.00	1258.56	509.41	749.15	748.76	0.39	2

Time = 12. Degree of Consolidation = 42.%

Total Settlement = 0.001

Settlement at End of Primary Consolidation = 0.003

Settlement caused by Primary Consolidation at time 12. = 0.001

Settlement caused by Secondary Compression at time 12. = 0.000

output

*****Current Conditions in Dredged Fill*****

***** Coordinates *****

***** Void Ratios *****

A	XI	Z	Einitial	E	Jeop	Material
1.00	0.69	0.08	11.00	11.00	11.00	4
0.92	0.62	0.08	11.00	8.32	7.16	4
0.83	0.55	0.07	11.00	8.16	6.44	4
0.75	0.49	0.06	11.00	8.00	5.89	4
0.67	0.43	0.06	11.00	7.77	5.53	4
0.58	0.37	0.05	11.00	7.45	5.16	4
0.50	0.31	0.04	11.00	7.19	4.97	4
0.42	0.25	0.03	11.00	6.97	4.93	4
0.33	0.20	0.03	11.00	6.73	4.88	4
0.25	0.15	0.02	11.00	6.47	4.84	4
0.17	0.10	0.01	11.00	6.19	4.79	4
0.08	0.05	0.01	11.00	5.88	4.74	4
0.00	0.00	0.00	11.00	5.53	4.70	4

***** Stresses *****

***** Pore Pressures *****

XI	Total	Effective	Total	Static	Excess	Material
0.69	50.78	0.00	50.78	50.78	0.00	4
0.62	55.96	0.30	55.65	55.22	0.43	4
0.55	60.70	0.35	60.34	59.22	1.12	4
0.49	65.37	0.40	64.97	63.16	1.81	4
0.43	69.96	0.49	69.47	67.01	2.45	4
0.37	74.43	0.62	73.80	70.74	3.06	4
0.31	78.77	0.72	78.04	74.35	3.70	4
0.25	83.00	0.84	82.17	77.85	4.32	4
0.20	87.14	1.13	86.02	81.25	4.77	4
0.15	91.17	1.44	89.73	84.54	5.19	4
0.10	95.08	1.78	93.31	87.72	5.59	4
0.05	98.87	2.24	96.63	90.77	5.87	4
0.00	102.51	2.93	99.58	93.67	5.91	4

Time = 12. Degree of Consolidation = 69.0%

Total Settlement = 0.313

Settlement at End of Primary Consolidation = 0.454

Settlement caused by Primary Consolidation at time 12. = 0.313

Settlement caused by Secondary Compression at time 12. = 0.000

output
 Surface Elevation = -0.81

*****Current Conditions in Compressible Foundation*****

***** Coordinates *****			***** Void Ratios *****			
A	XI	Z	Einitial	E	Eeop	Material
10.50	10.50	4.83	0.91	0.91	0.91	3
10.10	10.10	4.62	0.91	0.91	0.91	3
9.70	9.70	4.41	0.91	0.91	0.91	3
9.30	9.29	4.20	0.91	0.91	0.91	3
8.90	8.89	3.99	0.91	0.91	0.91	3
8.50	8.49	3.78	0.91	0.91	0.90	3
8.10	8.09	3.57	0.90	0.90	0.90	3
7.70	7.69	3.36	0.90	0.90	0.90	3
7.30	7.30	3.15	0.90	0.90	0.90	3
6.90	6.90	2.94	0.90	0.90	0.90	3
6.50	6.50	2.73	0.90	0.90	0.90	3
6.50	6.50	2.73	1.40	1.40	1.39	2
5.85	5.84	2.46	1.39	1.39	1.39	2
5.19	5.19	2.18	1.39	1.39	1.39	2
4.54	4.54	1.91	1.39	1.39	1.39	2
3.89	3.89	1.64	1.38	1.38	1.38	2
3.24	3.24	1.36	1.38	1.38	1.38	2
2.59	2.59	1.09	1.38	1.38	1.38	2
1.94	1.94	0.82	1.38	1.38	1.38	2
1.29	1.29	0.55	1.38	1.37	1.37	2
0.65	0.65	0.27	1.37	1.37	1.37	2
0.00	0.00	0.00	1.37	1.37	1.37	2

***** Stresses *****			***** Pore Pressures *****			
XI	Total	Effective	Total	Static	Excess	Material
10.50	111.44	4.51	106.93	93.76	13.17	3
10.10	158.46	25.50	132.96	118.77	14.19	3
9.70	205.46	46.48	158.98	143.77	15.21	3
9.29	252.45	67.52	184.94	168.76	16.18	3
8.89	299.43	88.71	210.73	193.74	16.99	3
8.49	346.40	110.16	236.25	218.70	17.55	3
8.09	393.36	132.03	261.33	243.65	17.68	3
7.69	440.31	154.03	286.28	268.60	17.68	3
7.30	487.24	176.04	311.21	293.53	17.68	3

			output				
6.90	534.17	198.04	336.13	318.45	17.68	3	
6.50	581.08	220.05	361.03	343.35	17.68	3	
6.50	581.08	220.05	361.03	343.35	17.68	2	
5.84	649.91	248.14	401.77	384.09	17.68	2	
5.19	718.67	280.10	438.57	424.76	13.81	2	
4.54	787.40	314.25	473.15	465.40	7.75	2	
3.89	856.09	346.96	509.13	506.00	3.13	2	
3.24	924.74	378.18	546.56	546.56	0.00	2	
2.59	993.36	406.27	587.09	587.09	0.00	2	
1.94	1061.94	431.09	630.85	627.58	3.28	2	
1.29	1130.48	457.51	672.97	668.02	4.95	2	
0.65	1198.96	486.49	712.47	708.42	4.05	2	
0.00	1267.40	518.28	749.12	748.76	0.36	2	

Time = 24. Degree of Consolidation = 47.%

Total Settlement = 0.003

Settlement at End of Primary Consolidation = 0.006

Settlement caused by Primary Consolidation at time 24. = 0.003

Settlement caused by Secondary Compression at time 24. = 0.000

*****Current Conditions in Dredged Fill*****

***** Coordinates *****

***** Void Ratios *****

A	XI	Z	Einitial	E	Eqop	Material
2.00	1.35	0.17	11.00	11.00	11.00	4
1.92	1.28	0.16	11.00	8.42	7.16	4
1.83	1.22	0.15	11.00	8.47	6.44	4
1.75	1.15	0.15	11.00	8.37	5.89	4
1.67	1.09	0.14	11.00	8.30	5.53	4
1.58	1.02	0.13	11.00	8.23	5.16	4
1.50	0.96	0.13	11.00	8.14	4.97	4
1.42	0.89	0.12	11.00	8.04	4.93	4
1.33	0.83	0.11	11.00	7.90	4.88	4
1.25	0.77	0.10	11.00	7.71	4.84	4
1.17	0.71	0.10	11.00	7.50	4.79	4
1.08	0.65	0.09	11.00	7.33	4.74	4
1.00	0.60	0.08	11.00	7.20	4.70	4
1.00	0.60	0.08	11.00	7.20	4.70	4

output						
0.92	0.54	0.08	11.00	7.06	4.65	4
0.83	0.48	0.07	11.00	6.93	4.61	4
0.75	0.43	0.06	11.00	6.79	4.56	4
0.67	0.37	0.06	11.00	6.64	4.51	4
0.58	0.32	0.05	11.00	6.46	4.47	4
0.50	0.27	0.04	11.00	6.26	4.42	4
0.42	0.22	0.03	11.00	6.02	4.38	4
0.33	0.17	0.03	11.00	5.73	4.33	4
0.25	0.13	0.02	11.00	5.42	4.28	4
0.17	0.08	0.01	11.00	5.22	4.24	4
0.08	0.04	0.01	11.00	5.08	4.19	4
0.00	0.00	0.00	11.00	4.97	4.14	4

***** Stresses *****

***** Pore Pressures *****

XI	Total	Effective	Total	Static	Excess Material	
1.35	9.36	0.00	9.36	9.36	0.00	4
1.28	14.54	0.27	14.27	13.81	0.46	4
1.22	19.38	0.26	19.12	17.91	1.21	4
1.15	24.20	0.29	23.91	21.99	1.92	4
1.09	28.98	0.31	28.67	26.03	2.64	4
1.02	33.73	0.33	33.40	30.05	3.35	4
0.96	38.45	0.36	38.09	34.03	4.06	4
0.89	43.12	0.39	42.73	37.97	4.77	4
0.83	47.75	0.44	47.31	41.86	5.45	4
0.77	52.31	0.52	51.79	45.68	6.11	4
0.71	56.77	0.60	56.17	49.40	6.77	4
0.65	61.15	0.67	60.48	53.05	7.44	4
0.60	65.47	0.72	64.75	56.63	8.12	4
0.60	65.47	0.72	64.75	56.63	8.12	4
0.54	69.73	0.77	68.95	60.15	8.80	4
0.48	73.93	0.88	73.05	63.62	9.43	4
0.43	78.08	1.05	77.03	67.03	10.00	4
0.37	82.16	1.23	80.92	70.37	10.55	4
0.32	86.17	1.45	84.72	73.64	11.08	4
0.27	90.09	1.69	88.41	76.83	11.57	4
0.22	93.93	1.97	91.95	79.93	12.02	4
0.17	97.65	2.54	95.11	82.91	12.19	4
0.13	101.22	3.17	98.06	85.75	12.30	4
0.08	104.70	3.56	101.14	88.49	12.65	4
0.04	108.10	3.84	104.26	91.15	13.11	4
0.00	111.44	4.51	106.93	93.76	13.17	4

Time = 24. Degree of Consolidation = 65.%

Total Settlement = 0.647

output

Settlement at End of Primary Consolidation = 1.002

Settlement caused by Primary Consolidation at time 24. = 0.647

Settlement caused by Secondary Compression at time 24. = 0.000

Surface Elevation = -0.15

*****Current Conditions in Compressible Foundation*****

***** Coordinates *****			***** Void Ratios *****			
A	XI	Z	Einitial	E	Eeop	Material
10.50	10.50	4.83	0.91	0.91	0.91	3
10.10	10.09	4.62	0.91	0.91	0.91	3
9.70	9.69	4.41	0.91	0.91	0.91	3
9.30	9.29	4.20	0.91	0.91	0.91	3
8.90	8.89	3.99	0.91	0.91	0.91	3
8.50	8.49	3.78	0.91	0.91	0.90	3
8.10	8.09	3.57	0.90	0.90	0.90	3
7.70	7.69	3.36	0.90	0.90	0.90	3
7.30	7.29	3.15	0.90	0.90	0.90	3
6.90	6.89	2.94	0.90	0.90	0.90	3
6.50	6.50	2.73	0.90	0.90	0.90	3
6.50	6.50	2.73	1.40	1.40	1.39	2
5.85	5.84	2.46	1.39	1.39	1.39	2
5.19	5.19	2.18	1.39	1.39	1.39	2
4.54	4.54	1.91	1.39	1.39	1.38	2
3.89	3.89	1.64	1.38	1.38	1.38	2
3.24	3.24	1.36	1.38	1.38	1.38	2
2.59	2.59	1.09	1.38	1.38	1.38	2
1.94	1.94	0.82	1.38	1.38	1.38	2
1.29	1.29	0.55	1.38	1.37	1.37	2
0.65	0.65	0.27	1.37	1.37	1.37	2
0.00	0.00	0.00	1.37	1.37	1.37	2

***** Stresses *****			***** Pore Pressures *****			
XI	Total	Effective	Total	Static	Excess	Material
10.50	152.82	4.62	148.20	126.30	21.90	3
10.09	199.83	25.59	174.24	151.31	22.94	3
9.69	246.84	46.56	200.28	176.31	23.97	3

	output					
9.29	293.83	67.58	226.25	201.29	24.95	3
8.89	340.81	88.75	252.06	226.27	25.79	3
8.49	387.78	110.18	277.60	251.23	26.36	3
8.09	434.74	132.03	302.71	276.19	26.52	3
7.69	481.68	154.03	327.65	301.13	26.52	3
7.29	528.62	176.04	352.58	326.06	26.52	3
6.89	575.54	198.04	377.50	350.98	26.52	3
6.50	622.45	220.05	402.41	375.89	26.52	3
6.50	622.45	220.05	402.41	375.89	26.52	2
5.84	691.28	248.14	443.14	416.62	26.52	2
5.19	760.05	282.35	477.70	457.30	20.40	2
4.54	828.77	318.70	510.07	497.93	12.14	2
3.89	897.45	353.63	543.83	538.52	5.30	2
3.24	966.10	387.02	579.08	579.08	0.00	2
2.59	1034.70	414.81	619.90	619.59	0.31	2
1.94	1103.27	439.12	664.15	660.06	4.08	2
1.29	1171.79	465.45	706.34	700.49	5.85	2
0.65	1240.27	494.90	745.36	740.88	4.48	2
0.00	1308.69	527.14	781.55	781.21	0.34	2

Time = 36. Degree of Consolidation = 48.%

Total Settlement = 0.004

Settlement at End of Primary Consolidation = 0.008

Settlement caused by Primary Consolidation at time 36. = 0.004

Settlement caused by Secondary Compression at time 36. = 0.000

*****Current Conditions in Dredged Fill*****

***** Coordinates *****

***** Void Ratios *****

A	XI	Z	Einitial	E	Eeop	Material
3.00	2.02	0.25	11.00	11.00	11.00	4
2.92	1.95	0.24	11.00	8.45	7.16	4
2.83	1.89	0.24	11.00	8.57	6.44	4
2.75	1.82	0.23	11.00	8.47	5.89	4
2.67	1.75	0.22	11.00	8.43	5.53	4
2.58	1.69	0.22	11.00	8.38	5.16	4
2.50	1.62	0.21	11.00	8.33	4.97	4
2.42	1.56	0.20	11.00	8.29	4.93	4

							output
2.33	1.50	0.19	11.00	8.24	4.88	4	
2.25	1.43	0.19	11.00	8.18	4.84	4	
2.17	1.37	0.18	11.00	8.12	4.79	4	
2.08	1.31	0.17	11.00	8.04	4.74	4	
2.00	1.24	0.17	11.00	7.94	4.70	4	
2.00	1.24	0.17	11.00	7.94	4.70	4	
1.92	1.18	0.16	11.00	7.84	4.65	4	
1.83	1.12	0.15	11.00	7.68	4.61	4	
1.75	1.06	0.15	11.00	7.50	4.56	4	
1.67	1.00	0.14	11.00	7.36	4.51	4	
1.58	0.94	0.13	11.00	7.26	4.47	4	
1.50	0.89	0.13	11.00	7.17	4.42	4	
1.42	0.83	0.12	11.00	7.08	4.38	4	
1.33	0.77	0.11	11.00	7.00	4.33	4	
1.25	0.72	0.10	11.00	6.90	4.28	4	
1.17	0.67	0.10	11.00	6.80	4.24	4	
1.08	0.61	0.09	11.00	6.70	4.19	4	
1.00	0.56	0.08	11.00	6.58	4.14	4	
1.00	0.56	0.08	11.00	6.58	4.14	4	
0.92	0.51	0.08	11.00	6.47	4.10	4	
0.83	0.45	0.07	11.00	6.34	4.05	4	
0.75	0.40	0.06	11.00	6.19	4.01	4	
0.67	0.35	0.06	11.00	6.04	3.98	4	
0.58	0.31	0.05	11.00	5.86	3.97	4	
0.50	0.26	0.04	11.00	5.65	3.95	4	
0.42	0.21	0.03	11.00	5.44	3.93	4	
0.33	0.17	0.03	11.00	5.30	3.91	4	
0.25	0.13	0.02	11.00	5.19	3.89	4	
0.17	0.08	0.01	11.00	5.11	3.87	4	
0.08	0.04	0.01	11.00	5.03	3.86	4	
0.00	0.00	0.00	11.00	4.96	3.84	4	

***** Stresses *****

***** Pore Pressures *****

XI	Total	Effective	Total	Static	Excess	Material
2.02	0.00	0.00	0.00	0.00	0.00	4
1.95	5.18	0.26	4.91	4.44	0.47	4
1.89	10.05	0.23	9.82	8.58	1.24	4
1.82	14.91	0.26	14.65	12.70	1.95	4
1.75	19.74	0.27	19.47	16.79	2.68	4
1.69	24.55	0.29	24.26	20.87	3.40	4
1.62	29.34	0.30	29.04	24.92	4.12	4
1.56	34.11	0.31	33.80	28.96	4.84	4
1.50	38.86	0.33	38.54	32.97	5.56	4
1.43	43.59	0.34	43.25	36.96	6.29	4
1.37	48.30	0.36	47.93	40.93	7.00	4
1.31	52.97	0.39	52.58	44.87	7.72	4

output						
1.24	57.60	0.43	57.18	48.76	8.41	4
1.24	57.60	0.43	57.18	48.76	8.41	4
1.18	62.19	0.46	61.73	52.62	9.11	4
1.12	66.73	0.53	66.20	56.42	9.79	4
1.06	71.19	0.60	70.59	60.14	10.45	4
1.00	75.58	0.65	74.92	63.79	11.13	4
0.94	79.91	0.70	79.22	67.39	11.83	4
0.89	84.21	0.73	83.48	70.95	12.53	4
0.83	88.47	0.77	87.70	74.47	13.23	4
0.77	92.69	0.81	91.88	77.95	13.93	4
0.72	96.87	0.92	95.95	81.40	14.55	4
0.67	101.01	1.03	99.97	84.80	15.17	4
0.61	105.10	1.16	103.94	88.16	15.78	4
0.56	109.15	1.30	107.85	91.47	16.38	4
0.56	109.15	1.30	107.85	91.47	16.38	4
0.51	113.15	1.44	111.71	94.73	16.98	4
0.45	117.09	1.60	115.50	97.94	17.56	4
0.40	120.98	1.77	119.21	101.09	18.12	4
0.35	124.80	1.96	122.84	104.17	18.67	4
0.31	128.55	2.29	126.26	107.18	19.08	4
0.26	132.21	2.70	129.51	110.11	19.40	4
0.21	135.78	3.12	132.66	112.94	19.72	4
0.17	139.28	3.40	135.87	115.70	20.17	4
0.13	142.72	3.61	139.10	118.41	20.70	4
0.08	146.12	3.79	142.33	121.07	21.26	4
0.04	149.48	3.94	145.54	123.70	21.84	4
0.00	152.82	4.62	148.20	126.30	21.90	4

Time = 36. Degree of Consolidation = 61.0%

Total Settlement = 0.976

Settlement at End of Primary Consolidation = 1.589

Settlement caused by Primary Consolidation at time 36. = 0.976

Settlement caused by Secondary Compression at time 36. = 0.000

Surface Elevation = 0.52

*****Current Conditions in Compressible Foundation*****

***** Coordinates *****

***** Void Ratios *****

output

A	XI	Z	Einitial	E	Eeop	Material
10.50	10.49	4.83	0.91	0.91	0.91	3
10.10	10.09	4.62	0.91	0.91	0.91	3
9.70	9.69	4.41	0.91	0.91	0.91	3
9.30	9.29	4.20	0.91	0.91	0.91	3
8.90	8.89	3.99	0.91	0.91	0.91	3
8.50	8.49	3.78	0.91	0.91	0.90	3
8.10	8.09	3.57	0.90	0.90	0.90	3
7.70	7.69	3.36	0.90	0.90	0.90	3
7.30	7.29	3.15	0.90	0.90	0.90	3
6.90	6.89	2.94	0.90	0.90	0.90	3
6.50	6.49	2.73	0.90	0.90	0.90	3
6.50	6.49	2.73	1.40	1.40	1.39	2
5.85	5.84	2.46	1.39	1.39	1.39	2
5.19	5.19	2.18	1.39	1.39	1.39	2
4.54	4.54	1.91	1.39	1.39	1.38	2
3.89	3.89	1.64	1.38	1.38	1.38	2
3.24	3.24	1.36	1.38	1.38	1.38	2
2.59	2.59	1.09	1.38	1.38	1.38	2
1.94	1.94	0.82	1.38	1.38	1.37	2
1.29	1.29	0.55	1.38	1.37	1.37	2
0.65	0.65	0.27	1.37	1.37	1.37	2
0.00	0.00	0.00	1.37	1.37	1.37	2

***** Stresses *****

***** Pore Pressures *****

XI	Total	Effective	Total	Static	Excess	Material
10.49	203.88	4.66	199.22	168.52	30.70	3
10.09	250.90	25.63	225.27	193.53	31.74	3
9.69	297.90	46.59	251.31	218.53	32.78	3
9.29	344.89	67.60	277.29	243.52	33.77	3
8.89	391.87	88.77	303.10	268.49	34.61	3
8.49	438.84	110.19	328.65	293.46	35.19	3
8.09	485.80	132.03	353.77	318.41	35.36	3
7.69	532.75	154.03	378.71	343.35	35.36	3
7.29	579.68	176.04	403.65	368.29	35.36	3
6.89	626.61	198.04	428.56	393.20	35.36	3
6.49	673.52	220.05	453.47	418.11	35.36	3
6.49	673.52	220.05	453.47	418.11	35.36	2
5.84	742.34	248.14	494.21	458.85	35.36	2
5.19	811.11	284.16	526.95	499.52	27.43	2
4.54	879.83	322.27	557.56	540.15	17.41	2
3.89	948.51	358.98	589.53	580.74	8.79	2
3.24	1017.15	394.36	622.78	621.28	1.50	2
2.59	1085.74	419.83	665.91	661.79	4.12	2
1.94	1154.30	444.82	709.48	702.25	7.23	2

			output			
1.29	1222.81	472.11	750.70	742.67	8.03	2
0.65	1291.27	502.78	788.49	783.05	5.45	2
0.00	1359.68	535.94	823.74	823.36	0.38	2

Time = 48. Degree of Consolidation = 46.%

Total Settlement = 0.005

Settlement at End of Primary Consolidation = 0.011

Settlement caused by Primary Consolidation at time 48. = 0.005

Settlement caused by Secondary Compression at time 48. = 0.000

*****Current Conditions in Dredged Fill*****

***** Coordinates *****

***** Void Ratios *****

A	XI	Z	Einitial	E	Eeop	Material
4.00	2.70	0.33	11.00	11.00	11.00	4
3.92	2.63	0.33	11.00	8.47	7.16	4
3.83	2.56	0.32	11.00	8.61	6.44	4
3.75	2.50	0.31	11.00	8.51	5.89	4
3.67	2.43	0.31	11.00	8.48	5.53	4
3.58	2.37	0.30	11.00	8.44	5.16	4
3.50	2.30	0.29	11.00	8.41	4.97	4
3.42	2.23	0.28	11.00	8.38	4.93	4
3.33	2.17	0.28	11.00	8.35	4.88	4
3.25	2.10	0.27	11.00	8.31	4.84	4
3.17	2.04	0.26	11.00	8.28	4.79	4
3.08	1.98	0.26	11.00	8.25	4.74	4
3.00	1.91	0.25	11.00	8.21	4.70	4
3.00	1.91	0.25	11.00	8.21	4.70	4
2.92	1.85	0.24	11.00	8.17	4.65	4
2.83	1.78	0.24	11.00	8.13	4.61	4
2.75	1.72	0.23	11.00	8.08	4.56	4
2.67	1.66	0.22	11.00	8.02	4.51	4
2.58	1.60	0.22	11.00	7.93	4.47	4
2.50	1.53	0.21	11.00	7.81	4.42	4
2.42	1.47	0.20	11.00	7.67	4.38	4
2.33	1.41	0.19	11.00	7.52	4.33	4
2.25	1.36	0.19	11.00	7.40	4.28	4
2.17	1.30	0.18	11.00	7.32	4.24	4

			output			
2.08	1.24	0.17	11.00	7.24	4.19	4
2.00	1.18	0.17	11.00	7.18	4.14	4
2.00	1.18	0.17	11.00	7.18	4.14	4
1.92	1.13	0.16	11.00	7.11	4.10	4
1.83	1.07	0.15	11.00	7.05	4.05	4
1.75	1.01	0.15	11.00	6.98	4.01	4
1.67	0.96	0.14	11.00	6.91	3.98	4
1.58	0.90	0.13	11.00	6.84	3.97	4
1.50	0.85	0.13	11.00	6.76	3.95	4
1.42	0.80	0.12	11.00	6.67	3.93	4
1.33	0.74	0.11	11.00	6.59	3.91	4
1.25	0.69	0.10	11.00	6.49	3.89	4
1.17	0.64	0.10	11.00	6.39	3.87	4
1.08	0.59	0.09	11.00	6.29	3.86	4
1.00	0.54	0.08	11.00	6.18	3.84	4
1.00	0.54	0.08	11.00	6.18	3.84	4
0.92	0.49	0.08	11.00	6.06	3.82	4
0.83	0.44	0.07	11.00	5.94	3.80	4
0.75	0.39	0.06	11.00	5.80	3.78	4
0.67	0.35	0.06	11.00	5.65	3.76	4
0.58	0.30	0.05	11.00	5.48	3.74	4
0.50	0.26	0.04	11.00	5.36	3.73	4
0.42	0.21	0.03	11.00	5.27	3.71	4
0.33	0.17	0.03	11.00	5.19	3.69	4
0.25	0.13	0.02	11.00	5.12	3.67	4
0.17	0.08	0.01	11.00	5.06	3.65	4
0.08	0.04	0.01	11.00	5.01	3.63	4
0.00	0.00	0.00	11.00	4.96	3.62	4

***** Stresses *****

***** Pore Pressures *****

XI	Total	Effective	Total	Static	Excess Material	
2.70	0.00	0.00	0.00	0.00	0.00	4
2.63	5.18	0.26	4.92	4.44	0.48	4
2.56	10.06	0.22	9.85	8.59	1.26	4
2.50	14.94	0.25	14.69	12.73	1.96	4
2.43	19.79	0.25	19.53	16.84	2.69	4
2.37	24.63	0.27	24.36	20.94	3.42	4
2.30	29.45	0.28	29.17	25.03	4.14	4
2.23	34.25	0.29	33.97	29.10	4.87	4
2.17	39.05	0.30	38.75	33.15	5.60	4
2.10	43.83	0.31	43.52	37.20	6.32	4
2.04	48.59	0.32	48.28	41.23	7.05	4
1.98	53.34	0.33	53.02	45.24	7.78	4
1.91	58.08	0.34	57.74	49.24	8.50	4
1.91	58.08	0.34	57.74	49.24	8.50	4
1.85	62.80	0.35	62.45	53.22	9.23	4

output						
1.78	67.50	0.36	67.14	57.19	9.95	4
1.72	72.19	0.38	71.81	61.14	10.67	4
1.66	76.85	0.39	76.45	65.06	11.39	4
1.60	81.47	0.43	81.05	68.95	12.10	4
1.53	86.06	0.47	85.58	72.80	12.79	4
1.47	90.58	0.53	90.05	76.58	13.46	4
1.41	95.04	0.59	94.45	80.31	14.14	4
1.36	99.44	0.64	98.80	83.97	14.83	4
1.30	103.80	0.67	103.13	87.59	15.53	4
1.24	108.12	0.70	107.42	91.18	16.24	4
1.18	112.42	0.73	111.69	94.74	16.95	4
1.18	112.42	0.73	111.69	94.74	16.95	4
1.13	116.68	0.76	115.93	98.27	17.66	4
1.07	120.92	0.78	120.14	101.77	18.37	4
1.01	125.13	0.82	124.31	105.24	19.07	4
0.96	129.31	0.91	128.40	108.68	19.72	4
0.90	133.46	0.99	132.46	112.10	20.37	4
0.85	137.58	1.09	136.49	115.48	21.01	4
0.80	141.66	1.19	140.47	118.82	21.65	4
0.74	145.70	1.30	144.40	122.13	22.28	4
0.69	149.70	1.41	148.29	125.39	22.90	4
0.64	153.66	1.53	152.14	128.62	23.52	4
0.59	157.58	1.66	155.93	131.80	24.13	4
0.54	161.45	1.79	159.66	134.93	24.73	4
0.54	161.45	1.79	159.66	134.93	24.73	4
0.49	165.27	1.92	163.35	138.02	25.33	4
0.44	169.05	2.12	166.93	141.05	25.88	4
0.39	172.76	2.39	170.37	144.03	26.34	4
0.35	176.41	2.70	173.72	146.95	26.77	4
0.30	180.00	3.03	176.96	149.79	27.17	4
0.26	183.51	3.28	180.23	152.57	27.66	4
0.21	186.98	3.47	183.52	155.31	28.21	4
0.17	190.42	3.62	186.80	158.01	28.79	4
0.13	193.82	3.75	190.07	160.67	29.40	4
0.08	197.20	3.87	193.33	163.31	30.01	4
0.04	200.55	3.98	196.57	165.93	30.64	4
0.00	203.88	4.66	199.22	168.52	30.70	4

Time = 48. Degree of Consolidation = 59.0%

Total Settlement = 1.299

Settlement at End of Primary Consolidation = 2.195

Settlement caused by Primary Consolidation at time 48. = 1.299

Settlement caused by Secondary Compression at time 48. = 0.000

output

Surface Elevation = 1.20

*****Current Conditions in Compressible Foundation*****

***** Coordinates *****			***** Void Ratios *****			
A	XI	Z	Einitial	E	Eeop	Material
10.50	10.49	4.83	0.91	0.91	0.91	3
10.10	10.09	4.62	0.91	0.91	0.91	3
9.70	9.69	4.41	0.91	0.91	0.91	3
9.30	9.29	4.20	0.91	0.91	0.91	3
8.90	8.89	3.99	0.91	0.91	0.90	3
8.50	8.49	3.78	0.91	0.91	0.90	3
8.10	8.09	3.57	0.90	0.90	0.90	3
7.70	7.69	3.36	0.90	0.90	0.90	3
7.30	7.29	3.15	0.90	0.90	0.90	3
6.90	6.89	2.94	0.90	0.90	0.90	3
6.50	6.49	2.73	0.90	0.90	0.90	3
6.50	6.49	2.73	1.40	1.40	1.39	2
5.85	5.84	2.46	1.39	1.39	1.39	2
5.19	5.19	2.18	1.39	1.39	1.39	2
4.54	4.54	1.91	1.39	1.39	1.38	2
3.89	3.89	1.64	1.38	1.38	1.38	2
3.24	3.24	1.36	1.38	1.38	1.38	2
2.59	2.59	1.09	1.38	1.38	1.38	2
1.94	1.94	0.82	1.38	1.38	1.37	2
1.29	1.29	0.55	1.38	1.37	1.37	2
0.65	0.65	0.27	1.37	1.37	1.37	2
0.00	0.00	0.00	1.37	1.37	1.37	2

***** Stresses *****			***** Pore Pressures *****			
XI	Total	Effective	Total	Static	Excess	Material
10.49	254.85	4.76	250.09	210.65	39.44	3
10.09	301.86	25.71	276.16	235.66	40.50	3
9.69	348.87	46.65	302.22	260.66	41.56	3
9.29	395.86	67.65	328.21	285.64	42.56	3
8.89	442.84	88.80	354.04	310.62	43.42	3
8.49	489.81	110.20	379.60	335.58	44.02	3
8.09	536.77	132.03	404.74	360.54	44.20	3
7.69	583.71	154.03	429.68	385.48	44.20	3
7.29	630.65	176.04	454.61	410.41	44.20	3

output						
6.89	677.57	198.04	479.53	435.33	44.20	3
6.49	724.48	220.05	504.44	460.24	44.20	3
6.49	724.48	220.05	504.44	460.24	44.20	2
5.84	793.31	248.14	545.17	500.97	44.20	2
5.19	862.07	285.56	576.51	541.65	34.87	2
4.54	930.79	324.97	605.82	582.27	23.55	2
3.89	999.47	362.85	636.62	622.86	13.76	2
3.24	1068.10	399.25	668.85	663.40	5.45	2
2.59	1136.69	423.88	712.82	703.90	8.92	2
1.94	1205.24	449.94	755.30	744.35	10.95	2
1.29	1273.74	478.59	795.15	784.76	10.39	2
0.65	1342.19	510.61	831.59	825.12	6.46	2
0.00	1410.58	544.72	865.87	865.43	0.44	2

Time = 60. Degree of Consolidation = 44.%

Total Settlement = 0.006

Settlement at End of Primary Consolidation = 0.014

Settlement caused by Primary Consolidation at time 60. = 0.006

Settlement caused by Secondary Compression at time 60. = 0.000

*****Current Conditions in Dredged Fill*****

***** Coordinates *****

***** Void Ratios *****

A	XI	Z	Einitial	E	Eeop	Material
5.00	3.38	0.42	11.00	11.00	11.00	4
4.92	3.30	0.41	11.00	8.47	7.16	4
4.83	3.24	0.40	11.00	8.63	6.44	4
4.75	3.17	0.40	11.00	8.53	5.89	4
4.67	3.11	0.39	11.00	8.51	5.53	4
4.58	3.04	0.38	11.00	8.47	5.16	4
4.50	2.97	0.37	11.00	8.45	4.97	4
4.42	2.91	0.37	11.00	8.42	4.93	4
4.33	2.84	0.36	11.00	8.40	4.88	4
4.25	2.78	0.35	11.00	8.38	4.84	4
4.17	2.71	0.35	11.00	8.35	4.79	4
4.08	2.65	0.34	11.00	8.33	4.74	4
4.00	2.58	0.33	11.00	8.30	4.70	4
4.00	2.58	0.33	11.00	8.30	4.70	4

			output			
3.92	2.52	0.33	11.00	8.28	4.65	4
3.83	2.45	0.32	11.00	8.26	4.61	4
3.75	2.39	0.31	11.00	8.23	4.56	4
3.67	2.33	0.31	11.00	8.20	4.51	4
3.58	2.26	0.30	11.00	8.17	4.47	4
3.50	2.20	0.29	11.00	8.13	4.42	4
3.42	2.14	0.28	11.00	8.09	4.38	4
3.33	2.07	0.28	11.00	8.04	4.33	4
3.25	2.01	0.27	11.00	7.98	4.28	4
3.17	1.95	0.26	11.00	7.89	4.24	4
3.08	1.89	0.26	11.00	7.77	4.19	4
3.00	1.83	0.25	11.00	7.65	4.14	4
3.00	1.83	0.25	11.00	7.65	4.14	4
2.92	1.77	0.24	11.00	7.52	4.10	4
2.83	1.71	0.24	11.00	7.42	4.05	4
2.75	1.65	0.23	11.00	7.34	4.01	4
2.67	1.59	0.22	11.00	7.28	3.98	4
2.58	1.53	0.22	11.00	7.22	3.97	4
2.50	1.48	0.21	11.00	7.17	3.95	4
2.42	1.42	0.20	11.00	7.12	3.93	4
2.33	1.36	0.19	11.00	7.07	3.91	4
2.25	1.31	0.19	11.00	7.02	3.89	4
2.17	1.25	0.18	11.00	6.96	3.87	4
2.08	1.20	0.17	11.00	6.91	3.86	4
2.00	1.14	0.17	11.00	6.85	3.84	4
2.00	1.14	0.17	11.00	6.85	3.84	4
1.92	1.09	0.16	11.00	6.79	3.82	4
1.83	1.04	0.15	11.00	6.73	3.80	4
1.75	0.98	0.15	11.00	6.66	3.78	4
1.67	0.93	0.14	11.00	6.59	3.76	4
1.58	0.88	0.13	11.00	6.52	3.74	4
1.50	0.82	0.13	11.00	6.44	3.73	4
1.42	0.77	0.12	11.00	6.35	3.71	4
1.33	0.72	0.11	11.00	6.26	3.69	4
1.25	0.67	0.10	11.00	6.17	3.67	4
1.17	0.62	0.10	11.00	6.07	3.65	4
1.08	0.57	0.09	11.00	5.97	3.63	4
1.00	0.53	0.08	11.00	5.87	3.62	4
1.00	0.53	0.08	11.00	5.87	3.62	4
0.92	0.48	0.08	11.00	5.76	3.60	4
0.83	0.43	0.07	11.00	5.65	3.58	4
0.75	0.39	0.06	11.00	5.52	3.56	4
0.67	0.34	0.06	11.00	5.41	3.54	4
0.58	0.30	0.05	11.00	5.32	3.52	4
0.50	0.25	0.04	11.00	5.25	3.51	4
0.42	0.21	0.03	11.00	5.19	3.49	4
0.33	0.17	0.03	11.00	5.14	3.48	4
0.25	0.13	0.02	11.00	5.09	3.48	4

			output			
0.17	0.08	0.01	11.00	5.04	3.47	4
0.08	0.04	0.01	11.00	4.99	3.46	4
0.00	0.00	0.00	11.00	4.95	3.45	4

***** Stresses *****

***** Pore Pressures *****

XI	Total	Effective	Total	Static	Excess	Material
3.38	0.00	0.00	0.00	0.00	0.00	4
3.30	5.18	0.26	4.92	4.44	0.48	4
3.24	10.07	0.21	9.86	8.60	1.26	4
3.17	14.95	0.24	14.71	12.74	1.97	4
3.11	19.81	0.25	19.57	16.87	2.70	4
3.04	24.66	0.26	24.40	20.98	3.43	4
2.97	29.50	0.27	29.23	25.08	4.15	4
2.91	34.32	0.27	34.05	29.17	4.88	4
2.84	39.14	0.28	38.86	33.25	5.61	4
2.78	43.94	0.29	43.66	37.31	6.34	4
2.71	48.74	0.29	48.44	41.37	7.07	4
2.65	53.52	0.30	53.22	45.42	7.80	4
2.58	58.30	0.31	57.99	49.46	8.53	4
2.58	58.30	0.31	57.99	49.46	8.53	4
2.52	63.06	0.32	62.74	53.48	9.26	4
2.45	67.81	0.32	67.49	57.50	9.99	4
2.39	72.55	0.33	72.22	61.50	10.72	4
2.33	77.28	0.34	76.94	65.50	11.45	4
2.26	82.00	0.35	81.65	69.48	12.17	4
2.20	86.70	0.36	86.34	73.44	12.90	4
2.14	91.39	0.37	91.02	77.39	13.62	4
2.07	96.06	0.39	95.67	81.32	14.35	4
2.01	100.70	0.41	100.29	85.23	15.06	4
1.95	105.31	0.44	104.86	89.10	15.76	4
1.89	109.87	0.49	109.38	92.93	16.45	4
1.83	114.38	0.54	113.84	96.70	17.14	4
1.83	114.38	0.54	113.84	96.70	17.14	4
1.77	118.84	0.59	118.25	100.42	17.82	4
1.71	123.24	0.63	122.61	104.09	18.52	4
1.65	127.61	0.66	126.94	107.72	19.23	4
1.59	131.95	0.69	131.26	111.32	19.94	4
1.53	136.26	0.71	135.54	114.89	20.65	4
1.48	140.54	0.73	139.81	118.44	21.37	4
1.42	144.81	0.75	144.05	121.97	22.08	4
1.36	149.05	0.77	148.28	125.48	22.80	4
1.31	153.27	0.79	152.48	128.96	23.52	4
1.25	157.47	0.84	156.63	132.42	24.20	4
1.20	161.65	0.91	160.74	135.86	24.87	4
1.14	165.80	0.98	164.82	139.28	25.54	4
1.14	165.80	0.98	164.82	139.28	25.54	4

output						
1.09	169.93	1.05	168.88	142.67	26.21	4
1.04	174.03	1.12	172.90	146.03	26.87	4
0.98	178.10	1.20	176.90	149.37	27.53	4
0.93	182.14	1.29	180.85	152.67	28.18	4
0.88	186.15	1.38	184.77	155.95	28.82	4
0.82	190.13	1.48	188.65	159.19	29.46	4
0.77	194.07	1.58	192.49	162.39	30.10	4
0.72	197.97	1.68	196.29	165.56	30.73	4
0.67	201.84	1.79	200.04	168.69	31.36	4
0.62	205.66	1.91	203.75	171.78	31.98	4
0.57	209.44	2.05	207.39	174.82	32.57	4
0.53	213.18	2.26	210.92	177.82	33.10	4
0.53	213.18	2.26	210.92	177.82	33.10	4
0.48	216.87	2.47	214.40	180.77	33.62	4
0.43	220.51	2.71	217.81	183.68	34.13	4
0.39	224.10	2.96	221.14	186.53	34.61	4
0.34	227.64	3.19	224.45	189.33	35.12	4
0.30	231.13	3.36	227.78	192.09	35.69	4
0.25	234.59	3.50	231.10	194.81	36.28	4
0.21	238.02	3.62	234.41	197.51	36.90	4
0.17	241.43	3.73	237.70	200.18	37.53	4
0.13	244.82	3.83	240.99	202.83	38.16	4
0.08	248.18	3.92	244.26	205.45	38.80	4
0.04	251.52	4.08	247.44	208.06	39.38	4
0.00	254.85	4.76	250.09	210.65	39.44	4

Time = 60. Degree of Consolidation = 58.%

Total Settlement = 1.624

Settlement at End of Primary Consolidation = 2.819

Settlement caused by Primary Consolidation at time 60. = 1.624

Settlement caused by Secondary Compression at time 60. = 0.000

Surface Elevation = 1.87

*****Current Conditions in Compressible Foundation*****

***** Coordinates *****

***** Void Ratios *****

A	XI	Z	Einitial	E	Eeop	Material
---	----	---	----------	---	------	----------

							output
10.50	10.49	4.83	0.91	0.91	0.91	3	
10.10	10.09	4.62	0.91	0.91	0.91	3	
9.70	9.69	4.41	0.91	0.91	0.91	3	
9.30	9.29	4.20	0.91	0.91	0.91	3	
8.90	8.89	3.99	0.91	0.91	0.90	3	
8.50	8.49	3.78	0.91	0.91	0.90	3	
8.10	8.09	3.57	0.90	0.90	0.90	3	
7.70	7.69	3.36	0.90	0.90	0.90	3	
7.30	7.29	3.15	0.90	0.90	0.90	3	
6.90	6.89	2.94	0.90	0.90	0.90	3	
6.50	6.49	2.73	0.90	0.90	0.90	3	
6.50	6.49	2.73	1.40	1.40	1.39	2	
5.85	5.84	2.46	1.39	1.39	1.39	2	
5.19	5.19	2.18	1.39	1.39	1.38	2	
4.54	4.54	1.91	1.39	1.38	1.38	2	
3.89	3.89	1.64	1.38	1.38	1.38	2	
3.24	3.24	1.36	1.38	1.38	1.38	2	
2.59	2.59	1.09	1.38	1.38	1.38	2	
1.94	1.94	0.82	1.38	1.37	1.37	2	
1.29	1.29	0.55	1.38	1.37	1.37	2	
0.65	0.65	0.27	1.37	1.37	1.37	2	
0.00	0.00	0.00	1.37	1.36	1.36	2	

***** Stresses *****

***** Pore Pressures *****

XI	Total	Effective	Total	Static	Excess	Material
10.49	323.33	4.80	318.54	270.29	48.24	3
10.09	370.35	25.74	344.61	295.30	49.31	3
9.69	417.35	46.67	370.68	320.30	50.37	3
9.29	464.34	67.67	396.67	345.29	51.38	3
8.89	511.32	88.81	422.51	370.26	52.25	3
8.49	558.29	110.21	448.08	395.23	52.85	3
8.09	605.25	132.03	473.22	420.18	53.04	3
7.69	652.20	154.03	498.16	445.12	53.04	3
7.29	699.13	176.04	523.10	470.06	53.04	3
6.89	746.06	198.04	548.01	494.97	53.04	3
6.49	792.97	220.05	572.92	519.88	53.04	3
6.49	792.97	220.05	572.92	519.88	53.04	2
5.84	861.79	248.14	613.66	560.62	53.04	2
5.19	930.56	285.66	644.89	601.29	43.60	2
4.54	999.28	325.17	674.11	641.92	32.19	2
3.89	1067.95	363.12	704.83	682.50	22.33	2
3.24	1136.58	399.57	737.01	723.04	13.97	2
2.59	1205.17	424.12	781.05	763.54	17.51	2
1.94	1273.72	450.25	823.47	804.00	19.48	2
1.29	1342.22	479.24	862.98	844.41	18.58	2
0.65	1410.67	513.03	897.64	884.76	12.88	2

0.00 1479.06 553.11 output
 925.95 925.06 0.89 2

Time = 61. Degree of Consolidation = 38.%

Total Settlement = 0.006

Settlement at End of Primary Consolidation = 0.017

Settlement caused by Primary Consolidation at time 61. = 0.006

Settlement caused by Secondary Compression at time 61. = 0.000

*****Current Conditions in Dredged Fill*****

***** Coordinates *****

***** Void Ratios *****

A	XI	Z	Einitial	E	Eeop	Material
6.00	4.33	0.50	11.00	11.00	11.00	4
5.99	4.32	0.50	11.00	11.00	9.23	4
5.98	4.31	0.50	11.00	11.00	8.74	4
5.97	4.30	0.50	11.00	11.00	8.45	4
5.96	4.29	0.50	11.00	11.00	8.15	4
5.95	4.28	0.50	11.00	11.00	7.89	4
5.94	4.27	0.50	11.00	11.00	7.67	4
5.93	4.26	0.49	11.00	11.00	7.45	4
5.92	4.25	0.49	11.00	11.00	7.23	4
5.91	4.24	0.49	11.00	11.00	7.01	4
5.90	4.23	0.49	11.00	11.00	6.93	4
5.89	4.22	0.49	11.00	11.00	6.86	4
5.88	4.21	0.49	11.00	11.00	6.78	4
5.87	4.20	0.49	11.00	11.00	6.71	4
5.86	4.19	0.49	11.00	11.00	6.64	4
5.85	4.18	0.49	11.00	11.00	6.56	4
5.84	4.17	0.49	11.00	11.00	6.49	4
5.83	4.16	0.49	11.00	11.00	6.41	4
5.82	4.15	0.49	11.00	11.00	6.34	4
5.81	4.14	0.48	11.00	11.00	6.27	4
5.80	4.13	0.48	11.00	11.00	6.19	4
5.79	4.12	0.48	11.00	11.00	6.12	4
5.78	4.11	0.48	11.00	11.00	6.05	4
5.77	4.10	0.48	11.00	11.00	5.98	4
5.76	4.09	0.48	11.00	11.00	5.94	4
5.75	4.08	0.48	11.00	11.00	5.89	4

			output			
5.74	4.07	0.48	11.00	11.00	5.85	4
5.73	4.06	0.48	11.00	11.00	5.81	4
5.72	4.05	0.48	11.00	11.00	5.76	4
5.71	4.04	0.48	11.00	11.00	5.72	4
5.70	4.03	0.48	11.00	11.00	5.67	4
5.69	4.02	0.47	11.00	11.00	5.63	4
5.68	4.01	0.47	11.00	11.00	5.59	4
5.67	4.00	0.47	11.00	11.00	5.54	4
5.66	3.99	0.47	11.00	11.00	5.50	4
5.65	3.98	0.47	11.00	11.00	5.45	4
5.64	3.97	0.47	11.00	11.00	5.41	4
5.63	3.96	0.47	11.00	11.00	5.36	4
5.62	3.95	0.47	11.00	11.00	5.32	4
5.61	3.94	0.47	11.00	11.00	5.28	4
5.60	3.93	0.47	11.00	11.00	5.23	4
5.59	3.92	0.47	11.00	11.00	5.19	4
5.58	3.91	0.47	11.00	11.00	5.14	4
5.57	3.90	0.46	11.00	11.00	5.10	4
5.56	3.89	0.46	11.00	11.00	5.06	4
5.55	3.88	0.46	11.00	11.00	5.01	4
5.54	3.87	0.46	11.00	11.00	5.00	4
5.53	3.86	0.46	11.00	11.00	4.99	4
5.52	3.85	0.46	11.00	11.00	4.98	4
5.51	3.84	0.46	11.00	11.00	4.98	4
5.50	3.83	0.46	11.00	11.00	4.97	4
5.49	3.82	0.46	11.00	11.00	4.97	4
5.48	3.81	0.46	11.00	11.00	4.96	4
5.47	3.80	0.46	11.00	11.00	4.96	4
5.46	3.79	0.46	11.00	11.00	4.95	4
5.45	3.78	0.45	11.00	11.00	4.95	4
5.44	3.77	0.45	11.00	11.00	4.94	4
5.43	3.76	0.45	11.00	11.00	4.94	4
5.42	3.75	0.45	11.00	11.00	4.93	4
5.41	3.74	0.45	11.00	11.00	4.92	4
5.40	3.73	0.45	11.00	11.00	4.92	4
5.39	3.72	0.45	11.00	11.00	4.91	4
5.38	3.71	0.45	11.00	10.99	4.91	4
5.37	3.70	0.45	11.00	10.99	4.90	4
5.36	3.69	0.45	11.00	10.99	4.90	4
5.35	3.68	0.45	11.00	10.98	4.89	4
5.34	3.67	0.45	11.00	10.97	4.89	4
5.33	3.66	0.44	11.00	10.96	4.88	4
5.32	3.65	0.44	11.00	10.95	4.87	4
5.31	3.64	0.44	11.00	10.93	4.87	4
5.30	3.63	0.44	11.00	10.91	4.86	4
5.29	3.62	0.44	11.00	10.89	4.86	4
5.28	3.61	0.44	11.00	10.86	4.85	4
5.27	3.60	0.44	11.00	10.83	4.85	4

			output			
5.26	3.59	0.44	11.00	10.78	4.84	4
5.25	3.58	0.44	11.00	10.74	4.84	4
5.24	3.57	0.44	11.00	10.68	4.83	4
5.23	3.56	0.44	11.00	10.62	4.82	4
5.22	3.55	0.43	11.00	10.55	4.82	4
5.21	3.54	0.43	11.00	10.47	4.81	4
5.20	3.53	0.43	11.00	10.39	4.81	4
5.19	3.52	0.43	11.00	10.30	4.80	4
5.18	3.52	0.43	11.00	10.20	4.80	4
5.17	3.51	0.43	11.00	10.10	4.79	4
5.16	3.50	0.43	11.00	9.99	4.79	4
5.15	3.49	0.43	11.00	9.88	4.78	4
5.14	3.48	0.43	11.00	9.77	4.77	4
5.13	3.47	0.43	11.00	9.66	4.77	4
5.12	3.46	0.43	11.00	9.55	4.76	4
5.11	3.45	0.43	11.00	9.44	4.76	4
5.10	3.44	0.42	11.00	9.34	4.75	4
5.09	3.44	0.42	11.00	9.24	4.75	4
5.08	3.43	0.42	11.00	9.15	4.74	4
5.07	3.42	0.42	11.00	9.07	4.74	4
5.06	3.41	0.42	11.00	9.00	4.73	4
5.05	3.40	0.42	11.00	8.94	4.73	4
5.04	3.39	0.42	11.00	8.89	4.72	4
5.03	3.39	0.42	11.00	8.85	4.71	4
5.02	3.38	0.42	11.00	8.81	4.71	4
5.01	3.37	0.42	11.00	8.77	4.70	4
5.00	3.36	0.42	11.00	8.74	4.70	4
5.00	3.36	0.42	11.00	8.74	4.70	4
4.92	3.29	0.41	11.00	8.47	4.65	4
4.83	3.23	0.40	11.00	8.57	4.61	4
4.75	3.16	0.40	11.00	8.50	4.56	4
4.67	3.10	0.39	11.00	8.48	4.51	4
4.58	3.03	0.38	11.00	8.45	4.47	4
4.50	2.96	0.37	11.00	8.43	4.42	4
4.42	2.90	0.37	11.00	8.40	4.38	4
4.33	2.83	0.36	11.00	8.38	4.33	4
4.25	2.77	0.35	11.00	8.36	4.28	4
4.17	2.70	0.35	11.00	8.33	4.24	4
4.08	2.64	0.34	11.00	8.31	4.19	4
4.00	2.57	0.33	11.00	8.29	4.14	4
4.00	2.57	0.33	11.00	8.29	4.14	4
3.92	2.51	0.33	11.00	8.26	4.10	4
3.83	2.45	0.32	11.00	8.24	4.05	4
3.75	2.38	0.31	11.00	8.21	4.01	4
3.67	2.32	0.31	11.00	8.18	3.98	4
3.58	2.25	0.30	11.00	8.15	3.97	4
3.50	2.19	0.29	11.00	8.11	3.95	4
3.42	2.13	0.28	11.00	8.06	3.93	4

			output			
3.33	2.07	0.28	11.00	8.01	3.91	4
3.25	2.00	0.27	11.00	7.93	3.89	4
3.17	1.94	0.26	11.00	7.83	3.87	4
3.08	1.88	0.26	11.00	7.70	3.86	4
3.00	1.82	0.25	11.00	7.58	3.84	4
3.00	1.82	0.25	11.00	7.58	3.84	4
2.92	1.76	0.24	11.00	7.45	3.82	4
2.83	1.70	0.24	11.00	7.37	3.80	4
2.75	1.65	0.23	11.00	7.30	3.78	4
2.67	1.59	0.22	11.00	7.25	3.76	4
2.58	1.53	0.22	11.00	7.19	3.74	4
2.50	1.47	0.21	11.00	7.14	3.73	4
2.42	1.42	0.20	11.00	7.09	3.71	4
2.33	1.36	0.19	11.00	7.04	3.69	4
2.25	1.31	0.19	11.00	6.99	3.67	4
2.17	1.25	0.18	11.00	6.94	3.65	4
2.08	1.20	0.17	11.00	6.89	3.63	4
2.00	1.14	0.17	11.00	6.83	3.62	4
2.00	1.14	0.17	11.00	6.83	3.62	4
1.92	1.09	0.16	11.00	6.77	3.60	4
1.83	1.03	0.15	11.00	6.71	3.58	4
1.75	0.98	0.15	11.00	6.64	3.56	4
1.67	0.93	0.14	11.00	6.57	3.54	4
1.58	0.87	0.13	11.00	6.49	3.52	4
1.50	0.82	0.13	11.00	6.41	3.51	4
1.42	0.77	0.12	11.00	6.33	3.49	4
1.33	0.72	0.11	11.00	6.24	3.48	4
1.25	0.67	0.10	11.00	6.15	3.48	4
1.17	0.62	0.10	11.00	6.05	3.47	4
1.08	0.57	0.09	11.00	5.95	3.46	4
1.00	0.53	0.08	11.00	5.85	3.45	4
1.00	0.53	0.08	11.00	5.85	3.45	4
0.92	0.48	0.08	11.00	5.74	3.44	4
0.83	0.43	0.07	11.00	5.63	3.43	4
0.75	0.39	0.06	11.00	5.50	3.42	4
0.67	0.34	0.06	11.00	5.39	3.41	4
0.58	0.30	0.05	11.00	5.31	3.40	4
0.50	0.25	0.04	11.00	5.25	3.39	4
0.42	0.21	0.03	11.00	5.19	3.38	4
0.33	0.17	0.03	11.00	5.13	3.37	4
0.25	0.13	0.02	11.00	5.08	3.36	4
0.17	0.08	0.01	11.00	5.04	3.36	4
0.08	0.04	0.01	11.00	4.99	3.35	4
0.00	0.00	0.00	11.00	4.95	3.34	4

***** Stresses *****

***** Pore Pressures *****

XI	Total	Effective	output		Static	Excess	Material
			Total				
4.33	0.00	0.00	0.00		0.00	0.00	4
4.32	0.71	0.00	0.71		0.62	0.09	4
4.31	1.42	0.00	1.42		1.25	0.18	4
4.30	2.14	0.00	2.14		1.87	0.27	4
4.29	2.85	0.00	2.85		2.50	0.35	4
4.28	3.56	0.00	3.56		3.12	0.44	4
4.27	4.27	0.00	4.27		3.74	0.53	4
4.26	4.99	0.00	4.99		4.37	0.62	4
4.25	5.70	0.00	5.70		4.99	0.71	4
4.24	6.41	0.00	6.41		5.62	0.80	4
4.23	7.12	0.00	7.12		6.24	0.88	4
4.22	7.84	0.00	7.84		6.86	0.97	4
4.21	8.55	0.00	8.55		7.49	1.06	4
4.20	9.26	0.00	9.26		8.11	1.15	4
4.19	9.97	0.00	9.97		8.74	1.24	4
4.18	10.69	0.00	10.69		9.36	1.33	4
4.17	11.40	0.00	11.40		9.98	1.41	4
4.16	12.11	0.00	12.11		10.61	1.50	4
4.15	12.82	0.00	12.82		11.23	1.59	4
4.14	13.54	0.00	13.54		11.86	1.68	4
4.13	14.25	0.00	14.25		12.48	1.77	4
4.12	14.96	0.00	14.96		13.10	1.86	4
4.11	15.67	0.00	15.67		13.73	1.94	4
4.10	16.39	0.00	16.39		14.35	2.03	4
4.09	17.10	0.00	17.10		14.98	2.12	4
4.08	17.81	0.00	17.81		15.60	2.21	4
4.07	18.52	0.00	18.52		16.22	2.30	4
4.06	19.23	0.00	19.23		16.85	2.39	4
4.05	19.95	0.00	19.95		17.47	2.48	4
4.04	20.66	0.00	20.66		18.10	2.56	4
4.03	21.37	0.00	21.37		18.72	2.65	4
4.02	22.08	0.00	22.08		19.34	2.74	4
4.01	22.80	0.00	22.80		19.97	2.83	4
4.00	23.51	0.00	23.51		20.59	2.92	4
3.99	24.22	0.00	24.22		21.22	3.01	4
3.98	24.93	0.00	24.93		21.84	3.09	4
3.97	25.65	0.00	25.65		22.46	3.18	4
3.96	26.36	0.00	26.36		23.09	3.27	4
3.95	27.07	0.00	27.07		23.71	3.36	4
3.94	27.78	0.00	27.78		24.34	3.45	4
3.93	28.50	0.00	28.50		24.96	3.54	4
3.92	29.21	0.00	29.21		25.58	3.62	4
3.91	29.92	0.00	29.92		26.21	3.71	4
3.90	30.63	0.00	30.63		26.83	3.80	4
3.89	31.35	0.00	31.35		27.46	3.89	4
3.88	32.06	0.00	32.06		28.08	3.98	4
3.87	32.77	0.00	32.77		28.70	4.07	4

			output			
3.86	33.48	0.00	33.48	29.33	4.15	4
3.85	34.20	0.00	34.20	29.95	4.24	4
3.84	34.91	0.00	34.91	30.58	4.33	4
3.83	35.62	0.00	35.62	31.20	4.42	4
3.82	36.33	0.00	36.33	31.82	4.51	4
3.81	37.04	0.00	37.04	32.45	4.60	4
3.80	37.76	0.00	37.76	33.07	4.69	4
3.79	38.47	0.00	38.47	33.70	4.77	4
3.78	39.18	0.00	39.18	34.32	4.86	4
3.77	39.89	0.00	39.89	34.94	4.95	4
3.76	40.61	0.00	40.61	35.57	5.04	4
3.75	41.32	0.00	41.32	36.19	5.13	4
3.74	42.03	0.00	42.03	36.82	5.22	4
3.73	42.74	0.00	42.74	37.44	5.30	4
3.72	43.46	0.00	43.46	38.06	5.39	4
3.71	44.17	0.00	44.17	38.69	5.48	4
3.70	44.88	0.00	44.88	39.31	5.57	4
3.69	45.59	0.00	45.59	39.93	5.66	4
3.68	46.30	0.00	46.30	40.56	5.75	4
3.67	47.01	0.00	47.01	41.18	5.83	4
3.66	47.73	0.00	47.72	41.80	5.92	4
3.65	48.44	0.00	48.43	42.42	6.01	4
3.64	49.14	0.00	49.14	43.05	6.10	4
3.63	49.85	0.00	49.85	43.67	6.18	4
3.62	50.56	0.01	50.56	44.28	6.27	4
3.61	51.27	0.01	51.26	44.90	6.36	4
3.60	51.97	0.01	51.96	45.52	6.44	4
3.59	52.67	0.01	52.66	46.13	6.53	4
3.58	53.37	0.01	53.36	46.74	6.62	4
3.57	54.07	0.02	54.05	47.35	6.70	4
3.56	54.76	0.02	54.75	47.96	6.79	4
3.55	55.46	0.02	55.43	48.56	6.87	4
3.54	56.14	0.03	56.12	49.16	6.96	4
3.53	56.82	0.03	56.79	49.75	7.04	4
3.52	57.50	0.04	57.47	50.34	7.13	4
3.52	58.18	0.04	58.14	50.93	7.21	4
3.51	58.84	0.05	58.80	51.51	7.29	4
3.50	59.51	0.05	59.46	52.08	7.38	4
3.49	60.16	0.06	60.11	52.65	7.46	4
3.48	60.82	0.06	60.75	53.21	7.54	4
3.47	61.46	0.07	61.39	53.77	7.62	4
3.46	62.10	0.07	62.03	54.32	7.71	4
3.45	62.73	0.08	62.66	54.87	7.79	4
3.44	63.36	0.08	63.28	55.41	7.87	4
3.44	63.99	0.09	63.90	55.94	7.96	4
3.43	64.61	0.09	64.51	56.47	8.04	4
3.42	65.22	0.10	65.12	57.00	8.12	4
3.41	65.83	0.10	65.73	57.52	8.21	4

			output			
3.40	66.44	0.12	66.32	58.04	8.28	4
3.39	67.04	0.13	66.91	58.55	8.35	4
3.39	67.64	0.15	67.50	59.07	8.43	4
3.38	68.24	0.16	68.08	59.58	8.51	4
3.37	68.84	0.17	68.67	60.09	8.58	4
3.36	69.43	0.18	69.26	60.59	8.66	4
3.36	69.43	0.18	69.26	60.59	8.66	4
3.29	74.30	0.26	74.04	64.72	9.32	4
3.23	79.17	0.23	78.94	68.86	10.09	4
3.16	84.04	0.25	83.78	72.99	10.80	4
3.10	88.88	0.26	88.63	77.10	11.53	4
3.03	93.72	0.26	93.46	81.20	12.26	4
2.96	98.55	0.27	98.28	85.29	12.99	4
2.90	103.37	0.28	103.09	89.37	13.72	4
2.83	108.17	0.29	107.88	93.44	14.45	4
2.77	112.97	0.29	112.67	97.50	15.18	4
2.70	117.75	0.30	117.45	101.55	15.91	4
2.64	122.53	0.31	122.22	105.59	16.64	4
2.57	127.29	0.31	126.98	109.61	17.37	4
2.57	127.29	0.31	126.98	109.61	17.37	4
2.51	132.05	0.32	131.73	113.63	18.10	4
2.45	136.79	0.33	136.47	117.64	18.82	4
2.38	141.53	0.34	141.19	121.64	19.55	4
2.32	146.25	0.35	145.90	125.62	20.28	4
2.25	150.96	0.36	150.60	129.59	21.01	4
2.19	155.65	0.37	155.28	133.55	21.73	4
2.13	160.32	0.38	159.94	137.49	22.46	4
2.07	164.98	0.40	164.58	141.40	23.18	4
2.00	169.60	0.43	169.17	145.29	23.88	4
1.94	174.19	0.47	173.72	149.14	24.58	4
1.88	178.72	0.52	178.20	152.94	25.26	4
1.82	183.20	0.57	182.63	156.68	25.95	4
1.82	183.20	0.57	182.63	156.68	25.95	4
1.76	187.63	0.62	187.01	160.37	26.64	4
1.70	192.01	0.65	191.36	164.01	27.34	4
1.65	196.36	0.68	195.68	167.63	28.05	4
1.59	200.68	0.70	199.98	171.21	28.76	4
1.53	204.98	0.72	204.25	174.77	29.48	4
1.47	209.25	0.74	208.51	178.31	30.20	4
1.42	213.51	0.76	212.74	181.83	30.91	4
1.36	217.74	0.78	216.96	185.33	31.63	4
1.31	221.95	0.81	221.15	188.80	32.34	4
1.25	226.14	0.87	225.27	192.26	33.02	4
1.20	230.31	0.94	229.37	195.69	33.69	4
1.14	234.45	1.01	233.45	199.09	34.35	4
1.14	234.45	1.01	233.45	199.09	34.35	4
1.09	238.57	1.07	237.49	202.47	35.02	4
1.03	242.66	1.15	241.51	205.82	35.68	4

			output			
0.98	246.72	1.23	245.49	209.15	36.34	4
0.93	250.75	1.32	249.43	212.45	36.99	4
0.87	254.75	1.41	253.34	215.71	37.63	4
0.82	258.72	1.50	257.21	218.94	38.28	4
0.77	262.65	1.60	261.04	222.13	38.91	4
0.72	266.54	1.71	264.83	225.29	39.54	4
0.67	270.40	1.82	268.58	228.41	40.17	4
0.62	274.21	1.93	272.28	231.49	40.79	4
0.57	277.99	2.09	275.89	234.52	41.37	4
0.53	281.71	2.30	279.41	237.51	41.90	4
0.53	281.71	2.30	279.41	237.51	41.90	4
0.48	285.39	2.51	282.88	240.46	42.43	4
0.43	289.03	2.74	286.29	243.36	42.93	4
0.39	292.61	3.00	289.61	246.20	43.41	4
0.34	296.14	3.21	292.93	248.99	43.93	4
0.30	299.63	3.37	296.25	251.74	44.51	4
0.25	303.09	3.51	299.58	254.47	45.11	4
0.21	306.52	3.63	302.89	257.16	45.73	4
0.17	309.92	3.74	306.19	259.83	46.36	4
0.13	313.30	3.83	309.47	262.47	47.00	4
0.08	316.67	3.93	312.74	265.10	47.64	4
0.04	320.01	4.12	315.89	267.71	48.18	4
0.00	323.33	4.80	318.54	270.29	48.24	4

Time = 61. Degree of Consolidation = 48.0%

Total Settlement = 1.668

Settlement at End of Primary Consolidation = 3.455

Settlement caused by Primary Consolidation at time 61. = 1.668

Settlement caused by Secondary Compression at time 61. = 0.000

Surface Elevation = 2.83

*****Current Conditions in Compressible Foundation*****

***** Coordinates *****

***** Void Ratios *****

A	XI	Z	Einitial	E	Eop	Material
10.50	10.49	4.83	0.91	0.91	0.91	3
10.10	10.09	4.62	0.91	0.91	0.91	3

							output
9.70	9.69	4.41	0.91	0.91	0.91	3	
9.30	9.29	4.20	0.91	0.91	0.91	3	
8.90	8.89	3.99	0.91	0.91	0.90	3	
8.50	8.49	3.78	0.91	0.91	0.90	3	
8.10	8.09	3.57	0.90	0.90	0.90	3	
7.70	7.69	3.36	0.90	0.90	0.90	3	
7.30	7.29	3.15	0.90	0.90	0.90	3	
6.90	6.89	2.94	0.90	0.90	0.90	3	
6.50	6.49	2.73	0.90	0.90	0.90	3	
6.50	6.49	2.73	1.40	1.40	1.39	2	
5.85	5.84	2.46	1.39	1.39	1.39	2	
5.19	5.19	2.18	1.39	1.39	1.38	2	
4.54	4.54	1.91	1.39	1.38	1.38	2	
3.89	3.89	1.64	1.38	1.38	1.38	2	
3.24	3.24	1.36	1.38	1.38	1.38	2	
2.59	2.59	1.09	1.38	1.38	1.38	2	
1.94	1.94	0.82	1.38	1.37	1.37	2	
1.29	1.29	0.55	1.38	1.37	1.37	2	
0.65	0.65	0.27	1.37	1.37	1.37	2	
0.00	0.00	0.00	1.37	1.36	1.36	2	

***** Stresses *****

***** Pore Pressures *****

XI	Total	Effective	Total	Static	Excess	Material
10.49	295.63	6.66	288.97	242.59	46.38	3
10.09	342.64	27.34	315.31	267.60	47.71	3
9.69	389.64	48.00	341.64	292.60	49.05	3
9.29	436.64	68.71	367.93	317.58	50.35	3
8.89	483.62	89.54	394.08	342.56	51.52	3
8.49	530.58	110.60	419.99	367.52	52.47	3
8.09	577.54	132.03	445.52	392.48	53.04	3
7.69	624.49	154.03	470.46	417.42	53.04	3
7.29	671.42	176.04	495.39	442.35	53.04	3
6.89	718.35	198.04	520.31	467.27	53.04	3
6.49	765.26	220.05	545.21	492.17	53.04	3
6.49	765.26	220.05	545.21	492.17	53.04	2
5.84	834.09	248.14	585.95	532.91	53.04	2
5.19	902.85	287.71	615.14	573.58	41.56	2
4.54	971.57	329.06	642.51	614.21	28.30	2
3.89	1040.23	368.57	671.66	654.78	16.88	2
3.24	1108.86	404.36	704.50	695.32	9.18	2
2.59	1177.44	429.86	747.58	735.81	11.77	2
1.94	1245.98	457.06	788.91	776.25	12.66	2
1.29	1314.47	486.93	827.54	816.65	10.89	2
0.65	1382.90	519.66	863.24	857.00	6.24	2
0.00	1451.28	553.58	897.71	897.28	0.42	2

output

Time = 90. Degree of Consolidation = 45.%

Total Settlement = 0.008

Settlement at End of Primary Consolidation = 0.017

Settlement caused by Primary Consolidation at time 90. = 0.008

Settlement caused by Secondary Compression at time 90. = 0.000

*****Current Conditions in Dredged Fill*****

***** Coordinates *****

***** Void Ratios *****

A	XI	Z	Einitial	E	Yeop	Material
6.00	3.89	0.50	11.00	11.00	11.00	4
5.99	3.88	0.50	11.00	9.85	9.23	4
5.98	3.87	0.50	11.00	9.16	8.74	4
5.97	3.86	0.50	11.00	8.83	8.45	4
5.96	3.85	0.50	11.00	8.66	8.15	4
5.95	3.85	0.50	11.00	8.57	7.89	4
5.94	3.84	0.50	11.00	8.50	7.67	4
5.93	3.83	0.49	11.00	8.45	7.45	4
5.92	3.82	0.49	11.00	8.42	7.23	4
5.91	3.81	0.49	11.00	8.39	7.01	4
5.90	3.81	0.49	11.00	8.37	6.93	4
5.89	3.80	0.49	11.00	8.36	6.86	4
5.88	3.79	0.49	11.00	8.34	6.78	4
5.87	3.78	0.49	11.00	8.33	6.71	4
5.86	3.77	0.49	11.00	8.32	6.64	4
5.85	3.77	0.49	11.00	8.32	6.56	4
5.84	3.76	0.49	11.00	8.31	6.49	4
5.83	3.75	0.49	11.00	8.30	6.41	4
5.82	3.74	0.49	11.00	8.30	6.34	4
5.81	3.74	0.48	11.00	8.30	6.27	4
5.80	3.73	0.48	11.00	8.29	6.19	4
5.79	3.72	0.48	11.00	8.29	6.12	4
5.78	3.71	0.48	11.00	8.29	6.05	4
5.77	3.70	0.48	11.00	8.28	5.98	4
5.76	3.70	0.48	11.00	8.28	5.94	4
5.75	3.69	0.48	11.00	8.28	5.89	4
5.74	3.68	0.48	11.00	8.28	5.85	4
5.73	3.67	0.48	11.00	8.27	5.81	4

			output			
5.72	3.67	0.48	11.00	8.27	5.76	4
5.71	3.66	0.48	11.00	8.27	5.72	4
5.70	3.65	0.48	11.00	8.27	5.67	4
5.69	3.64	0.47	11.00	8.27	5.63	4
5.68	3.64	0.47	11.00	8.26	5.59	4
5.67	3.63	0.47	11.00	8.26	5.54	4
5.66	3.62	0.47	11.00	8.26	5.50	4
5.65	3.61	0.47	11.00	8.26	5.45	4
5.64	3.60	0.47	11.00	8.26	5.41	4
5.63	3.60	0.47	11.00	8.25	5.36	4
5.62	3.59	0.47	11.00	8.25	5.32	4
5.61	3.58	0.47	11.00	8.25	5.28	4
5.60	3.57	0.47	11.00	8.25	5.23	4
5.59	3.57	0.47	11.00	8.25	5.19	4
5.58	3.56	0.47	11.00	8.24	5.14	4
5.57	3.55	0.46	11.00	8.24	5.10	4
5.56	3.54	0.46	11.00	8.24	5.06	4
5.55	3.53	0.46	11.00	8.24	5.01	4
5.54	3.53	0.46	11.00	8.24	5.00	4
5.53	3.52	0.46	11.00	8.23	4.99	4
5.52	3.51	0.46	11.00	8.23	4.98	4
5.51	3.50	0.46	11.00	8.23	4.98	4
5.50	3.50	0.46	11.00	8.23	4.97	4
5.49	3.49	0.46	11.00	8.23	4.97	4
5.48	3.48	0.46	11.00	8.22	4.96	4
5.47	3.47	0.46	11.00	8.22	4.96	4
5.46	3.47	0.46	11.00	8.22	4.95	4
5.45	3.46	0.45	11.00	8.22	4.95	4
5.44	3.45	0.45	11.00	8.22	4.94	4
5.43	3.44	0.45	11.00	8.21	4.94	4
5.42	3.44	0.45	11.00	8.21	4.93	4
5.41	3.43	0.45	11.00	8.21	4.92	4
5.40	3.42	0.45	11.00	8.21	4.92	4
5.39	3.41	0.45	11.00	8.21	4.91	4
5.38	3.40	0.45	11.00	8.20	4.91	4
5.37	3.40	0.45	11.00	8.20	4.90	4
5.36	3.39	0.45	11.00	8.20	4.90	4
5.35	3.38	0.45	11.00	8.20	4.89	4
5.34	3.37	0.45	11.00	8.20	4.89	4
5.33	3.37	0.44	11.00	8.19	4.88	4
5.32	3.36	0.44	11.00	8.19	4.87	4
5.31	3.35	0.44	11.00	8.19	4.87	4
5.30	3.34	0.44	11.00	8.19	4.86	4
5.29	3.34	0.44	11.00	8.18	4.86	4
5.28	3.33	0.44	11.00	8.18	4.85	4
5.27	3.32	0.44	11.00	8.18	4.85	4
5.26	3.31	0.44	11.00	8.18	4.84	4
5.25	3.30	0.44	11.00	8.17	4.84	4

			output			
5.24	3.30	0.44	11.00	8.17	4.83	4
5.23	3.29	0.44	11.00	8.17	4.82	4
5.22	3.28	0.43	11.00	8.17	4.82	4
5.21	3.27	0.43	11.00	8.16	4.81	4
5.20	3.27	0.43	11.00	8.16	4.81	4
5.19	3.26	0.43	11.00	8.16	4.80	4
5.18	3.25	0.43	11.00	8.16	4.80	4
5.17	3.24	0.43	11.00	8.15	4.79	4
5.16	3.24	0.43	11.00	8.15	4.79	4
5.15	3.23	0.43	11.00	8.15	4.78	4
5.14	3.22	0.43	11.00	8.15	4.77	4
5.13	3.21	0.43	11.00	8.14	4.77	4
5.12	3.21	0.43	11.00	8.14	4.76	4
5.11	3.20	0.43	11.00	8.14	4.76	4
5.10	3.19	0.42	11.00	8.13	4.75	4
5.09	3.18	0.42	11.00	8.13	4.75	4
5.08	3.18	0.42	11.00	8.13	4.74	4
5.07	3.17	0.42	11.00	8.13	4.74	4
5.06	3.16	0.42	11.00	8.12	4.73	4
5.05	3.15	0.42	11.00	8.12	4.73	4
5.04	3.14	0.42	11.00	8.12	4.72	4
5.03	3.14	0.42	11.00	8.11	4.71	4
5.02	3.13	0.42	11.00	8.11	4.71	4
5.01	3.12	0.42	11.00	8.11	4.70	4
5.00	3.11	0.42	11.00	8.10	4.70	4
5.00	3.11	0.42	11.00	8.10	4.70	4
4.92	3.05	0.41	11.00	8.07	4.65	4
4.83	2.99	0.40	11.00	8.04	4.61	4
4.75	2.93	0.40	11.00	7.99	4.56	4
4.67	2.86	0.39	11.00	7.92	4.51	4
4.58	2.80	0.38	11.00	7.82	4.47	4
4.50	2.74	0.37	11.00	7.71	4.42	4
4.42	2.68	0.37	11.00	7.60	4.38	4
4.33	2.62	0.36	11.00	7.50	4.33	4
4.25	2.56	0.35	11.00	7.42	4.28	4
4.17	2.50	0.35	11.00	7.37	4.24	4
4.08	2.45	0.34	11.00	7.32	4.19	4
4.00	2.39	0.33	11.00	7.28	4.14	4
4.00	2.39	0.33	11.00	7.28	4.14	4
3.92	2.33	0.33	11.00	7.24	4.10	4
3.83	2.27	0.32	11.00	7.20	4.05	4
3.75	2.22	0.31	11.00	7.17	4.01	4
3.67	2.16	0.31	11.00	7.14	3.98	4
3.58	2.10	0.30	11.00	7.11	3.97	4
3.50	2.05	0.29	11.00	7.08	3.95	4
3.42	1.99	0.28	11.00	7.04	3.93	4
3.33	1.94	0.28	11.00	7.01	3.91	4
3.25	1.88	0.27	11.00	6.98	3.89	4

output						
3.17	1.83	0.26	11.00	6.94	3.87	4
3.08	1.77	0.26	11.00	6.91	3.86	4
3.00	1.72	0.25	11.00	6.87	3.84	4
3.00	1.72	0.25	11.00	6.87	3.84	4
2.92	1.66	0.24	11.00	6.83	3.82	4
2.83	1.61	0.24	11.00	6.79	3.80	4
2.75	1.55	0.23	11.00	6.75	3.78	4
2.67	1.50	0.22	11.00	6.70	3.76	4
2.58	1.45	0.22	11.00	6.66	3.74	4
2.50	1.39	0.21	11.00	6.61	3.73	4
2.42	1.34	0.20	11.00	6.56	3.71	4
2.33	1.29	0.19	11.00	6.51	3.69	4
2.25	1.24	0.19	11.00	6.46	3.67	4
2.17	1.18	0.18	11.00	6.40	3.65	4
2.08	1.13	0.17	11.00	6.35	3.63	4
2.00	1.08	0.17	11.00	6.29	3.62	4
2.00	1.08	0.17	11.00	6.29	3.62	4
1.92	1.03	0.16	11.00	6.23	3.60	4
1.83	0.98	0.15	11.00	6.18	3.58	4
1.75	0.93	0.15	11.00	6.11	3.56	4
1.67	0.88	0.14	11.00	6.05	3.54	4
1.58	0.83	0.13	11.00	5.98	3.52	4
1.50	0.79	0.13	11.00	5.92	3.51	4
1.42	0.74	0.12	11.00	5.84	3.49	4
1.33	0.69	0.11	11.00	5.77	3.48	4
1.25	0.64	0.10	11.00	5.69	3.48	4
1.17	0.60	0.10	11.00	5.60	3.47	4
1.08	0.55	0.09	11.00	5.51	3.46	4
1.00	0.51	0.08	11.00	5.43	3.45	4
1.00	0.51	0.08	11.00	5.43	3.45	4
0.92	0.46	0.08	11.00	5.35	3.44	4
0.83	0.42	0.07	11.00	5.29	3.43	4
0.75	0.38	0.06	11.00	5.23	3.42	4
0.67	0.33	0.06	11.00	5.18	3.41	4
0.58	0.29	0.05	11.00	5.13	3.40	4
0.50	0.25	0.04	11.00	5.09	3.39	4
0.42	0.21	0.03	11.00	5.04	3.38	4
0.33	0.16	0.03	11.00	5.00	3.37	4
0.25	0.12	0.02	11.00	4.96	3.36	4
0.17	0.08	0.01	11.00	4.92	3.36	4
0.08	0.04	0.01	11.00	4.88	3.35	4
0.00	0.00	0.00	11.00	4.83	3.34	4

***** Stresses *****

***** Pore Pressures *****

XI	Total	Effective	Total	Static	Excess Material
3.89	0.00	0.00	0.00	0.00	4

			output			
3.88	0.68	0.06	0.62	0.59	0.03	4
3.87	1.31	0.09	1.22	1.14	0.08	4
3.86	1.92	0.15	1.77	1.66	0.11	4
3.85	2.52	0.20	2.31	2.16	0.15	4
3.85	3.10	0.23	2.87	2.66	0.21	4
3.84	3.69	0.25	3.44	3.16	0.28	4
3.83	4.27	0.26	4.00	3.65	0.35	4
3.82	4.85	0.27	4.57	4.14	0.43	4
3.81	5.43	0.28	5.14	4.63	0.51	4
3.81	6.00	0.29	5.71	5.12	0.60	4
3.80	6.58	0.29	6.28	5.60	0.68	4
3.79	7.15	0.30	6.85	6.09	0.76	4
3.78	7.73	0.30	7.42	6.58	0.85	4
3.77	8.30	0.30	8.00	7.06	0.93	4
3.77	8.87	0.31	8.57	7.55	1.02	4
3.76	9.44	0.31	9.14	8.03	1.11	4
3.75	10.02	0.31	9.71	8.51	1.19	4
3.74	10.59	0.31	10.28	9.00	1.28	4
3.74	11.16	0.31	10.85	9.48	1.37	4
3.73	11.73	0.31	11.42	9.96	1.46	4
3.72	12.30	0.31	11.99	10.45	1.54	4
3.71	12.87	0.31	12.56	10.93	1.63	4
3.70	13.45	0.32	13.13	11.41	1.72	4
3.70	14.02	0.32	13.70	11.90	1.81	4
3.69	14.59	0.32	14.27	12.38	1.89	4
3.68	15.16	0.32	14.84	12.86	1.98	4
3.67	15.73	0.32	15.41	13.34	2.07	4
3.67	16.30	0.32	15.98	13.82	2.16	4
3.66	16.87	0.32	16.55	14.31	2.24	4
3.65	17.44	0.32	17.12	14.79	2.33	4
3.64	18.01	0.32	17.69	15.27	2.42	4
3.64	18.58	0.32	18.26	15.75	2.51	4
3.63	19.15	0.32	18.83	16.23	2.60	4
3.62	19.72	0.32	19.40	16.72	2.68	4
3.61	20.29	0.32	19.97	17.20	2.77	4
3.60	20.86	0.32	20.54	17.68	2.86	4
3.60	21.43	0.32	21.11	18.16	2.95	4
3.59	22.00	0.32	21.68	18.64	3.03	4
3.58	22.57	0.32	22.24	19.12	3.12	4
3.57	23.14	0.33	22.81	19.60	3.21	4
3.57	23.71	0.33	23.38	20.08	3.30	4
3.56	24.28	0.33	23.95	20.56	3.39	4
3.55	24.85	0.33	24.52	21.05	3.47	4
3.54	25.42	0.33	25.09	21.53	3.56	4
3.53	25.98	0.33	25.66	22.01	3.65	4
3.53	26.55	0.33	26.22	22.49	3.74	4
3.52	27.12	0.33	26.79	22.97	3.83	4
3.51	27.69	0.33	27.36	23.45	3.91	4

			output			
3.50	28.26	0.33	27.93	23.93	4.00	4
3.50	28.83	0.33	28.50	24.41	4.09	4
3.49	29.40	0.33	29.06	24.89	4.18	4
3.48	29.96	0.33	29.63	25.37	4.26	4
3.47	30.53	0.33	30.20	25.85	4.35	4
3.47	31.10	0.33	30.77	26.33	4.44	4
3.46	31.67	0.33	31.33	26.81	4.53	4
3.45	32.23	0.33	31.90	27.28	4.62	4
3.44	32.80	0.34	32.47	27.76	4.70	4
3.44	33.37	0.34	33.03	28.24	4.79	4
3.43	33.94	0.34	33.60	28.72	4.88	4
3.42	34.50	0.34	34.17	29.20	4.97	4
3.41	35.07	0.34	34.73	29.68	5.05	4
3.40	35.64	0.34	35.30	30.16	5.14	4
3.40	36.21	0.34	35.87	30.64	5.23	4
3.39	36.77	0.34	36.43	31.12	5.32	4
3.38	37.34	0.34	37.00	31.59	5.41	4
3.37	37.91	0.34	37.56	32.07	5.49	4
3.37	38.47	0.34	38.13	32.55	5.58	4
3.36	39.04	0.34	38.70	33.03	5.67	4
3.35	39.61	0.34	39.26	33.51	5.76	4
3.34	40.17	0.34	39.83	33.98	5.84	4
3.34	40.74	0.34	40.39	34.46	5.93	4
3.33	41.30	0.35	40.96	34.94	6.02	4
3.32	41.87	0.35	41.52	35.42	6.11	4
3.31	42.43	0.35	42.09	35.89	6.19	4
3.30	43.00	0.35	42.65	36.37	6.28	4
3.30	43.57	0.35	43.22	36.85	6.37	4
3.29	44.13	0.35	43.78	37.32	6.46	4
3.28	44.70	0.35	44.35	37.80	6.55	4
3.27	45.26	0.35	44.91	38.28	6.63	4
3.27	45.83	0.35	45.47	38.75	6.72	4
3.26	46.39	0.35	46.04	39.23	6.81	4
3.25	46.96	0.35	46.60	39.71	6.90	4
3.24	47.52	0.35	47.17	40.18	6.98	4
3.24	48.08	0.35	47.73	40.66	7.07	4
3.23	48.65	0.36	48.29	41.13	7.16	4
3.22	49.21	0.36	48.86	41.61	7.25	4
3.21	49.78	0.36	49.42	42.09	7.33	4
3.21	50.34	0.36	49.98	42.56	7.42	4
3.20	50.90	0.36	50.55	43.04	7.51	4
3.19	51.47	0.36	51.11	43.51	7.60	4
3.18	52.03	0.36	51.67	43.99	7.68	4
3.18	52.59	0.36	52.23	44.46	7.77	4
3.17	53.16	0.36	52.79	44.94	7.86	4
3.16	53.72	0.36	53.36	45.41	7.95	4
3.15	54.28	0.36	53.92	45.88	8.03	4
3.14	54.84	0.37	54.48	46.36	8.12	4

			output			
3.14	55.41	0.37	55.04	46.83	8.21	4
3.13	55.97	0.37	55.60	47.31	8.30	4
3.12	56.53	0.37	56.16	47.78	8.38	4
3.11	57.09	0.37	56.72	48.25	8.47	4
3.11	57.09	0.37	56.72	48.25	8.47	4
3.05	61.77	0.38	61.39	52.19	9.20	4
2.99	66.43	0.39	66.04	56.12	9.92	4
2.93	71.07	0.41	70.66	60.02	10.64	4
2.86	75.69	0.43	75.25	63.90	11.35	4
2.80	80.27	0.47	79.80	67.74	12.05	4
2.74	84.81	0.51	84.29	71.55	12.75	4
2.68	89.29	0.56	88.73	75.30	13.44	4
2.62	93.73	0.60	93.13	79.00	14.13	4
2.56	98.14	0.63	97.50	82.67	14.84	4
2.50	102.51	0.65	101.86	86.30	15.55	4
2.45	106.86	0.67	106.19	89.92	16.27	4
2.39	111.19	0.69	110.51	93.51	16.99	4
2.39	111.19	0.69	110.51	93.51	16.99	4
2.33	115.51	0.70	114.80	97.09	17.71	4
2.27	119.81	0.72	119.09	100.65	18.43	4
2.22	124.09	0.73	123.36	104.20	19.16	4
2.16	128.36	0.74	127.62	107.74	19.88	4
2.10	132.62	0.76	131.86	111.25	20.61	4
2.05	136.86	0.77	136.09	114.76	21.33	4
1.99	141.09	0.78	140.31	118.25	22.05	4
1.94	145.31	0.80	144.51	121.73	22.78	4
1.88	149.51	0.83	148.68	125.20	23.48	4
1.83	153.69	0.87	152.83	128.65	24.18	4
1.77	157.87	0.91	156.95	132.08	24.87	4
1.72	162.02	0.96	161.06	135.50	25.56	4
1.72	162.02	0.96	161.06	135.50	25.56	4
1.66	166.16	1.00	165.16	138.90	26.25	4
1.61	170.28	1.05	169.23	142.29	26.94	4
1.55	174.38	1.10	173.28	145.65	27.63	4
1.50	178.47	1.16	177.31	149.00	28.31	4
1.45	182.53	1.21	181.32	152.33	28.99	4
1.39	186.58	1.27	185.31	155.64	29.67	4
1.34	190.60	1.33	189.27	158.92	30.35	4
1.29	194.60	1.39	193.21	162.19	31.02	4
1.24	198.58	1.45	197.13	165.43	31.70	4
1.18	202.54	1.52	201.02	168.65	32.37	4
1.13	206.47	1.58	204.88	171.84	33.04	4
1.08	210.38	1.65	208.73	175.02	33.71	4
1.08	210.38	1.65	208.73	175.02	33.71	4
1.03	214.26	1.72	212.54	178.16	34.38	4
0.98	218.12	1.79	216.33	181.29	35.04	4
0.93	221.95	1.86	220.09	184.38	35.71	4
0.88	225.76	1.94	223.82	187.45	36.37	4

output						
0.83	229.54	2.03	227.51	190.49	37.01	4
0.79	233.28	2.17	231.12	193.50	37.61	4
0.74	237.00	2.31	234.69	196.49	38.20	4
0.69	240.69	2.47	238.22	199.43	38.79	4
0.64	244.34	2.63	241.71	202.35	39.36	4
0.60	247.95	2.80	245.16	205.23	39.93	4
0.55	251.53	2.98	248.55	208.07	40.48	4
0.51	255.07	3.14	251.93	210.87	41.06	4
0.51	255.07	3.14	251.93	210.87	41.06	4
0.46	258.58	3.30	255.28	213.64	41.64	4
0.42	262.05	3.42	258.63	216.38	42.25	4
0.38	265.50	3.54	261.97	219.09	42.87	4
0.33	268.93	3.64	265.29	221.78	43.51	4
0.29	272.33	3.73	268.60	224.45	44.15	4
0.25	275.72	3.83	271.89	227.10	44.79	4
0.21	279.08	3.91	275.17	229.72	45.44	4
0.16	282.43	4.00	278.43	232.33	46.09	4
0.12	285.76	4.66	281.09	234.93	46.17	4
0.08	289.06	5.33	283.73	237.50	46.23	4
0.04	292.36	6.00	286.36	240.05	46.31	4
0.00	295.63	6.66	288.97	242.59	46.38	4

Time = 90. Degree of Consolidation = 61.0%

Total Settlement = 2.112

Settlement at End of Primary Consolidation = 3.455

Settlement caused by Primary Consolidation at time 90. = 2.112

Settlement caused by Secondary Compression at time 90. = 0.000

Surface Elevation = 2.38

*****Current Conditions in Compressible Foundation*****

***** Coordinates *****

***** Void Ratios *****

A	XI	Z	Einitial	E	Eeop	Material
10.50	10.49	4.83	0.91	0.91	0.91	3
10.10	10.09	4.62	0.91	0.91	0.91	3
9.70	9.69	4.41	0.91	0.91	0.91	3
9.30	9.29	4.20	0.91	0.91	0.91	3

output						
8.90	8.89	3.99	0.91	0.91	0.90	3
8.50	8.49	3.78	0.91	0.91	0.90	3
8.10	8.09	3.57	0.90	0.90	0.90	3
7.70	7.69	3.36	0.90	0.90	0.90	3
7.30	7.29	3.15	0.90	0.90	0.90	3
6.90	6.89	2.94	0.90	0.90	0.90	3
6.50	6.49	2.73	0.90	0.90	0.90	3
6.50	6.49	2.73	1.40	1.40	1.39	2
5.85	5.84	2.46	1.39	1.39	1.39	2
5.19	5.19	2.18	1.39	1.39	1.38	2
4.54	4.54	1.91	1.39	1.38	1.38	2
3.89	3.89	1.64	1.38	1.38	1.38	2
3.24	3.24	1.36	1.38	1.38	1.38	2
2.59	2.59	1.09	1.38	1.38	1.38	2
1.94	1.94	0.82	1.38	1.37	1.37	2
1.29	1.29	0.55	1.38	1.37	1.37	2
0.65	0.65	0.27	1.37	1.37	1.37	2
0.00	0.00	0.00	1.37	1.36	1.36	2

***** Stresses *****

***** Pore Pressures *****

XI	Total	Effective	Total	Static	Excess	Material
10.49	266.50	13.46	253.04	213.46	39.58	3
10.09	313.51	33.42	280.09	238.46	41.63	3
9.69	360.51	53.32	307.19	263.46	43.73	3
9.29	407.50	73.22	334.27	288.44	45.83	3
8.89	454.47	93.19	361.28	313.42	47.87	3
8.49	501.44	113.31	388.14	338.38	49.76	3
8.09	548.40	133.69	414.71	363.33	51.38	3
7.69	595.35	154.51	440.83	388.27	52.56	3
7.29	642.28	176.04	466.24	413.20	53.04	3
6.89	689.20	198.04	491.16	438.12	53.04	3
6.49	736.12	220.05	516.07	463.03	53.04	3
6.49	736.12	220.05	516.07	463.03	53.04	2
5.84	804.94	248.14	556.81	503.77	53.04	2
5.19	873.71	288.06	585.65	544.44	41.21	2
4.54	942.42	329.70	612.72	585.06	27.66	2
3.89	1011.09	369.43	641.66	625.64	16.02	2
3.24	1079.71	405.04	674.67	666.17	8.50	2
2.59	1148.29	430.62	717.67	706.66	11.01	2
1.94	1216.83	457.83	759.00	747.10	11.89	2
1.29	1285.32	487.61	797.71	787.50	10.21	2
0.65	1353.75	520.10	833.65	827.84	5.81	2
0.00	1422.13	553.61	868.52	868.13	0.39	2

Time = 180. Degree of Consolidation = 47.%

output

Total Settlement = 0.008

Settlement at End of Primary Consolidation = 0.017

Settlement caused by Primary Consolidation at time 180. = 0.008

Settlement caused by Secondary Compression at time 180. = 0.000

*****Current Conditions in Dredged Fill*****

***** Coordinates *****

***** Void Ratios *****

A	XI	Z	Einitial	E	Eeop	Material
6.00	3.42	0.50	11.00	11.00	11.00	4
5.99	3.41	0.50	11.00	9.62	9.23	4
5.98	3.40	0.50	11.00	8.83	8.74	4
5.97	3.39	0.50	11.00	8.46	8.45	4
5.96	3.39	0.50	11.00	8.23	8.15	4
5.95	3.38	0.50	11.00	8.06	7.89	4
5.94	3.37	0.50	11.00	7.92	7.67	4
5.93	3.36	0.49	11.00	7.78	7.45	4
5.92	3.36	0.49	11.00	7.66	7.23	4
5.91	3.35	0.49	11.00	7.55	7.01	4
5.90	3.34	0.49	11.00	7.46	6.93	4
5.89	3.34	0.49	11.00	7.39	6.86	4
5.88	3.33	0.49	11.00	7.32	6.78	4
5.87	3.32	0.49	11.00	7.27	6.71	4
5.86	3.32	0.49	11.00	7.23	6.64	4
5.85	3.31	0.49	11.00	7.19	6.56	4
5.84	3.30	0.49	11.00	7.16	6.49	4
5.83	3.29	0.49	11.00	7.13	6.41	4
5.82	3.29	0.49	11.00	7.10	6.34	4
5.81	3.28	0.48	11.00	7.08	6.27	4
5.80	3.27	0.48	11.00	7.05	6.19	4
5.79	3.27	0.48	11.00	7.03	6.12	4
5.78	3.26	0.48	11.00	7.02	6.05	4
5.77	3.25	0.48	11.00	7.00	5.98	4
5.76	3.25	0.48	11.00	6.99	5.94	4
5.75	3.24	0.48	11.00	6.97	5.89	4
5.74	3.23	0.48	11.00	6.96	5.85	4
5.73	3.23	0.48	11.00	6.95	5.81	4
5.72	3.22	0.48	11.00	6.93	5.76	4
5.71	3.21	0.48	11.00	6.92	5.72	4

			output			
5.70	3.21	0.48	11.00	6.91	5.67	4
5.69	3.20	0.47	11.00	6.91	5.63	4
5.68	3.20	0.47	11.00	6.90	5.59	4
5.67	3.19	0.47	11.00	6.89	5.54	4
5.66	3.18	0.47	11.00	6.88	5.50	4
5.65	3.18	0.47	11.00	6.87	5.45	4
5.64	3.17	0.47	11.00	6.87	5.41	4
5.63	3.16	0.47	11.00	6.86	5.36	4
5.62	3.16	0.47	11.00	6.85	5.32	4
5.61	3.15	0.47	11.00	6.85	5.28	4
5.60	3.14	0.47	11.00	6.84	5.23	4
5.59	3.14	0.47	11.00	6.84	5.19	4
5.58	3.13	0.47	11.00	6.83	5.14	4
5.57	3.12	0.46	11.00	6.83	5.10	4
5.56	3.12	0.46	11.00	6.82	5.06	4
5.55	3.11	0.46	11.00	6.82	5.01	4
5.54	3.10	0.46	11.00	6.81	5.00	4
5.53	3.10	0.46	11.00	6.81	4.99	4
5.52	3.09	0.46	11.00	6.81	4.98	4
5.51	3.08	0.46	11.00	6.80	4.98	4
5.50	3.08	0.46	11.00	6.80	4.97	4
5.49	3.07	0.46	11.00	6.79	4.97	4
5.48	3.06	0.46	11.00	6.79	4.96	4
5.47	3.06	0.46	11.00	6.79	4.96	4
5.46	3.05	0.46	11.00	6.78	4.95	4
5.45	3.05	0.45	11.00	6.78	4.95	4
5.44	3.04	0.45	11.00	6.78	4.94	4
5.43	3.03	0.45	11.00	6.77	4.94	4
5.42	3.03	0.45	11.00	6.77	4.93	4
5.41	3.02	0.45	11.00	6.77	4.92	4
5.40	3.01	0.45	11.00	6.76	4.92	4
5.39	3.01	0.45	11.00	6.76	4.91	4
5.38	3.00	0.45	11.00	6.76	4.91	4
5.37	2.99	0.45	11.00	6.75	4.90	4
5.36	2.99	0.45	11.00	6.75	4.90	4
5.35	2.98	0.45	11.00	6.75	4.89	4
5.34	2.97	0.45	11.00	6.74	4.89	4
5.33	2.97	0.44	11.00	6.74	4.88	4
5.32	2.96	0.44	11.00	6.74	4.87	4
5.31	2.95	0.44	11.00	6.74	4.87	4
5.30	2.95	0.44	11.00	6.73	4.86	4
5.29	2.94	0.44	11.00	6.73	4.86	4
5.28	2.94	0.44	11.00	6.73	4.85	4
5.27	2.93	0.44	11.00	6.72	4.85	4
5.26	2.92	0.44	11.00	6.72	4.84	4
5.25	2.92	0.44	11.00	6.72	4.84	4
5.24	2.91	0.44	11.00	6.72	4.83	4
5.23	2.90	0.44	11.00	6.71	4.82	4

			output			
5.22	2.90	0.43	11.00	6.71	4.82	4
5.21	2.89	0.43	11.00	6.71	4.81	4
5.20	2.88	0.43	11.00	6.70	4.81	4
5.19	2.88	0.43	11.00	6.70	4.80	4
5.18	2.87	0.43	11.00	6.70	4.80	4
5.17	2.86	0.43	11.00	6.69	4.79	4
5.16	2.86	0.43	11.00	6.69	4.79	4
5.15	2.85	0.43	11.00	6.69	4.78	4
5.14	2.85	0.43	11.00	6.69	4.77	4
5.13	2.84	0.43	11.00	6.68	4.77	4
5.12	2.83	0.43	11.00	6.68	4.76	4
5.11	2.83	0.43	11.00	6.68	4.76	4
5.10	2.82	0.42	11.00	6.67	4.75	4
5.09	2.81	0.42	11.00	6.67	4.75	4
5.08	2.81	0.42	11.00	6.67	4.74	4
5.07	2.80	0.42	11.00	6.67	4.74	4
5.06	2.79	0.42	11.00	6.66	4.73	4
5.05	2.79	0.42	11.00	6.66	4.73	4
5.04	2.78	0.42	11.00	6.66	4.72	4
5.03	2.77	0.42	11.00	6.65	4.71	4
5.02	2.77	0.42	11.00	6.65	4.71	4
5.01	2.76	0.42	11.00	6.65	4.70	4
5.00	2.76	0.42	11.00	6.65	4.70	4
5.00	2.76	0.42	11.00	6.65	4.70	4
4.92	2.70	0.41	11.00	6.62	4.65	4
4.83	2.65	0.40	11.00	6.60	4.61	4
4.75	2.60	0.40	11.00	6.57	4.56	4
4.67	2.54	0.39	11.00	6.55	4.51	4
4.58	2.49	0.38	11.00	6.52	4.47	4
4.50	2.44	0.37	11.00	6.50	4.42	4
4.42	2.39	0.37	11.00	6.47	4.38	4
4.33	2.34	0.36	11.00	6.44	4.33	4
4.25	2.28	0.35	11.00	6.42	4.28	4
4.17	2.23	0.35	11.00	6.39	4.24	4
4.08	2.18	0.34	11.00	6.36	4.19	4
4.00	2.13	0.33	11.00	6.34	4.14	4
4.00	2.13	0.33	11.00	6.34	4.14	4
3.92	2.08	0.33	11.00	6.31	4.10	4
3.83	2.03	0.32	11.00	6.28	4.05	4
3.75	1.98	0.31	11.00	6.25	4.01	4
3.67	1.93	0.31	11.00	6.22	3.98	4
3.58	1.88	0.30	11.00	6.19	3.97	4
3.50	1.83	0.29	11.00	6.16	3.95	4
3.42	1.78	0.28	11.00	6.13	3.93	4
3.33	1.73	0.28	11.00	6.09	3.91	4
3.25	1.68	0.27	11.00	6.06	3.89	4
3.17	1.63	0.26	11.00	6.03	3.87	4
3.08	1.58	0.26	11.00	5.99	3.86	4

							output
3.00	1.54	0.25	11.00	5.96	3.84	4	
3.00	1.54	0.25	11.00	5.96	3.84	4	
2.92	1.49	0.24	11.00	5.92	3.82	4	
2.83	1.44	0.24	11.00	5.88	3.80	4	
2.75	1.39	0.23	11.00	5.84	3.78	4	
2.67	1.34	0.22	11.00	5.80	3.76	4	
2.58	1.30	0.22	11.00	5.76	3.74	4	
2.50	1.25	0.21	11.00	5.71	3.73	4	
2.42	1.20	0.20	11.00	5.65	3.71	4	
2.33	1.16	0.19	11.00	5.60	3.69	4	
2.25	1.11	0.19	11.00	5.53	3.67	4	
2.17	1.07	0.18	11.00	5.47	3.65	4	
2.08	1.02	0.17	11.00	5.41	3.63	4	
2.00	0.98	0.17	11.00	5.36	3.62	4	
2.00	0.98	0.17	11.00	5.36	3.62	4	
1.92	0.93	0.16	11.00	5.31	3.60	4	
1.83	0.89	0.15	11.00	5.26	3.58	4	
1.75	0.85	0.15	11.00	5.22	3.56	4	
1.67	0.80	0.14	11.00	5.18	3.54	4	
1.58	0.76	0.13	11.00	5.14	3.52	4	
1.50	0.72	0.13	11.00	5.10	3.51	4	
1.42	0.68	0.12	11.00	5.06	3.49	4	
1.33	0.63	0.11	11.00	5.02	3.48	4	
1.25	0.59	0.10	11.00	4.98	3.48	4	
1.17	0.55	0.10	11.00	4.94	3.47	4	
1.08	0.51	0.09	11.00	4.90	3.46	4	
1.00	0.47	0.08	11.00	4.86	3.45	4	
1.00	0.47	0.08	11.00	4.86	3.45	4	
0.92	0.43	0.08	11.00	4.82	3.44	4	
0.83	0.39	0.07	11.00	4.78	3.43	4	
0.75	0.35	0.06	11.00	4.75	3.42	4	
0.67	0.31	0.06	11.00	4.71	3.41	4	
0.58	0.27	0.05	11.00	4.67	3.40	4	
0.50	0.23	0.04	11.00	4.63	3.39	4	
0.42	0.19	0.03	11.00	4.59	3.38	4	
0.33	0.15	0.03	11.00	4.56	3.37	4	
0.25	0.11	0.02	11.00	4.52	3.36	4	
0.17	0.08	0.01	11.00	4.48	3.36	4	
0.08	0.04	0.01	11.00	4.45	3.35	4	
0.00	0.00	0.00	11.00	4.41	3.34	4	

***** Stresses *****

***** Pore Pressures *****

XI	Total	Effective	Total	Static	Excess Material	
3.42	0.00	0.00	0.00	0.00	0.00	4
3.41	0.67	0.07	0.60	0.59	0.02	4
3.40	1.29	0.15	1.14	1.11	0.03	4

			output			
3.39	1.88	0.26	1.62	1.62	0.00	4
3.39	2.45	0.33	2.12	2.10	0.02	4
3.38	3.02	0.38	2.64	2.58	0.06	4
3.37	3.57	0.43	3.14	3.04	0.10	4
3.36	4.12	0.49	3.64	3.50	0.13	4
3.36	4.66	0.54	4.13	3.96	0.17	4
3.35	5.20	0.58	4.62	4.40	0.22	4
3.34	5.73	0.62	5.12	4.85	0.27	4
3.34	6.26	0.65	5.61	5.29	0.33	4
3.33	6.78	0.67	6.11	5.72	0.39	4
3.32	7.30	0.69	6.61	6.15	0.46	4
3.32	7.82	0.71	7.11	6.58	0.53	4
3.31	8.33	0.72	7.61	7.01	0.60	4
3.30	8.85	0.74	8.11	7.43	0.68	4
3.29	9.36	0.75	8.61	7.86	0.75	4
3.29	9.87	0.76	9.11	8.28	0.83	4
3.28	10.38	0.77	9.61	8.70	0.91	4
3.27	10.88	0.78	10.11	9.12	0.99	4
3.27	11.39	0.79	10.61	9.54	1.07	4
3.26	11.90	0.79	11.10	9.95	1.15	4
3.25	12.40	0.80	11.60	10.37	1.23	4
3.25	12.91	0.82	12.09	10.78	1.30	4
3.24	13.41	0.83	12.57	11.20	1.38	4
3.23	13.91	0.85	13.06	11.61	1.45	4
3.23	14.41	0.86	13.55	12.03	1.52	4
3.22	14.92	0.88	14.04	12.44	1.60	4
3.21	15.42	0.89	14.52	12.85	1.67	4
3.21	15.92	0.90	15.01	13.26	1.75	4
3.20	16.42	0.91	15.50	13.68	1.83	4
3.20	16.91	0.92	15.99	14.09	1.90	4
3.19	17.41	0.93	16.48	14.50	1.98	4
3.18	17.91	0.94	16.97	14.91	2.06	4
3.18	18.41	0.95	17.46	15.32	2.14	4
3.17	18.91	0.96	17.95	15.73	2.22	4
3.16	19.41	0.97	18.44	16.13	2.30	4
3.16	19.90	0.98	18.93	16.54	2.38	4
3.15	20.40	0.98	19.42	16.95	2.47	4
3.14	20.90	0.99	19.91	17.36	2.55	4
3.14	21.39	1.00	20.40	17.77	2.63	4
3.13	21.89	1.00	20.89	18.17	2.71	4
3.12	22.38	1.01	21.38	18.58	2.79	4
3.12	22.88	1.01	21.86	18.99	2.88	4
3.11	23.37	1.02	22.35	19.39	2.96	4
3.10	23.87	1.02	22.84	19.80	3.04	4
3.10	24.36	1.03	23.33	20.21	3.13	4
3.09	24.86	1.03	23.82	20.61	3.21	4
3.08	25.35	1.04	24.31	21.02	3.29	4
3.08	25.84	1.04	24.80	21.42	3.38	4

			output			
3.07	26.34	1.05	25.29	21.83	3.46	4
3.06	26.83	1.05	25.78	22.24	3.54	4
3.06	27.33	1.06	26.27	22.64	3.63	4
3.05	27.82	1.06	26.76	23.05	3.71	4
3.05	28.31	1.06	27.25	23.45	3.80	4
3.04	28.80	1.07	27.74	23.85	3.88	4
3.03	29.30	1.07	28.22	24.26	3.97	4
3.03	29.79	1.08	28.71	24.66	4.05	4
3.02	30.28	1.08	29.20	25.07	4.13	4
3.01	30.77	1.08	29.69	25.47	4.22	4
3.01	31.27	1.09	30.18	25.87	4.30	4
3.00	31.76	1.09	30.67	26.28	4.39	4
2.99	32.25	1.10	31.15	26.68	4.47	4
2.99	32.74	1.10	31.64	27.08	4.56	4
2.98	33.23	1.10	32.13	27.49	4.64	4
2.97	33.72	1.11	32.62	27.89	4.73	4
2.97	34.21	1.11	33.10	28.29	4.81	4
2.96	34.71	1.11	33.59	28.69	4.90	4
2.95	35.20	1.12	34.08	29.10	4.98	4
2.95	35.69	1.12	34.57	29.50	5.07	4
2.94	36.18	1.12	35.05	29.90	5.15	4
2.94	36.67	1.13	35.54	30.30	5.24	4
2.93	37.16	1.13	36.03	30.70	5.32	4
2.92	37.65	1.14	36.51	31.11	5.41	4
2.92	38.14	1.14	37.00	31.51	5.49	4
2.91	38.63	1.14	37.48	31.91	5.58	4
2.90	39.12	1.15	37.97	32.31	5.66	4
2.90	39.61	1.15	38.46	32.71	5.75	4
2.89	40.09	1.15	38.94	33.11	5.83	4
2.88	40.58	1.16	39.43	33.51	5.92	4
2.88	41.07	1.16	39.91	33.91	6.00	4
2.87	41.56	1.16	40.40	34.31	6.09	4
2.86	42.05	1.17	40.88	34.71	6.17	4
2.86	42.54	1.17	41.37	35.11	6.26	4
2.85	43.03	1.17	41.85	35.51	6.34	4
2.85	43.52	1.18	42.34	35.91	6.43	4
2.84	44.00	1.18	42.82	36.31	6.51	4
2.83	44.49	1.18	43.31	36.71	6.60	4
2.83	44.98	1.19	43.79	37.11	6.68	4
2.82	45.47	1.19	44.28	37.51	6.77	4
2.81	45.95	1.19	44.76	37.91	6.85	4
2.81	46.44	1.20	45.24	38.31	6.94	4
2.80	46.93	1.20	45.73	38.71	7.02	4
2.79	47.42	1.20	46.21	39.11	7.11	4
2.79	47.90	1.21	46.69	39.50	7.19	4
2.78	48.39	1.21	47.18	39.90	7.28	4
2.77	48.88	1.21	47.66	40.30	7.36	4
2.77	49.36	1.22	48.14	40.70	7.45	4

							output
2.76	49.85	1.22	48.63	41.10	7.53	4	
2.76	50.33	1.22	49.11	41.49	7.62	4	
2.76	50.33	1.22	49.11	41.49	7.62	4	
2.70	54.38	1.25	53.13	44.80	8.32	4	
2.65	58.41	1.28	57.13	48.10	9.03	4	
2.60	62.44	1.31	61.12	51.39	9.74	4	
2.54	66.45	1.34	65.11	54.66	10.44	4	
2.49	70.45	1.37	69.08	57.93	11.15	4	
2.44	74.44	1.40	73.04	61.18	11.86	4	
2.39	78.42	1.44	76.99	64.43	12.56	4	
2.34	82.39	1.47	80.92	67.66	13.27	4	
2.28	86.35	1.50	84.85	70.88	13.97	4	
2.23	90.29	1.53	88.76	74.09	14.68	4	
2.18	94.23	1.56	92.66	77.28	15.38	4	
2.13	98.15	1.60	96.55	80.47	16.08	4	
2.13	98.15	1.60	96.55	80.47	16.08	4	
2.08	102.06	1.63	100.43	83.64	16.79	4	
2.03	105.95	1.66	104.29	86.80	17.49	4	
1.98	109.84	1.70	108.14	89.95	18.19	4	
1.93	113.71	1.73	111.98	93.09	18.89	4	
1.88	117.57	1.77	115.80	96.21	19.59	4	
1.83	121.42	1.81	119.61	99.32	20.29	4	
1.78	125.25	1.85	123.40	102.41	20.99	4	
1.73	129.07	1.89	127.18	105.49	21.69	4	
1.68	132.87	1.93	130.94	108.56	22.38	4	
1.63	136.66	1.97	134.69	111.61	23.08	4	
1.58	140.43	2.02	138.42	114.65	23.77	4	
1.54	144.19	2.09	142.10	117.67	24.43	4	
1.54	144.19	2.09	142.10	117.67	24.43	4	
1.49	147.94	2.16	145.78	120.68	25.10	4	
1.44	151.66	2.23	149.43	123.67	25.76	4	
1.39	155.37	2.31	153.06	126.64	26.42	4	
1.34	159.07	2.40	156.67	129.60	27.07	4	
1.30	162.74	2.49	160.25	132.54	27.71	4	
1.25	166.39	2.59	163.81	135.45	28.35	4	
1.20	170.03	2.69	167.34	138.35	28.99	4	
1.16	173.63	2.80	170.83	141.22	29.61	4	
1.11	177.22	2.93	174.29	144.07	30.22	4	
1.07	180.77	3.06	177.71	146.88	30.83	4	
1.02	184.30	3.18	181.12	149.68	31.45	4	
0.98	187.80	3.28	184.52	152.44	32.08	4	
0.98	187.80	3.28	184.52	152.44	32.08	4	
0.93	191.28	3.38	187.91	155.19	32.72	4	
0.89	194.75	3.47	191.27	157.91	33.36	4	
0.85	198.19	3.56	194.63	160.62	34.01	4	
0.80	201.61	3.65	197.96	163.30	34.66	4	
0.76	205.01	3.73	201.29	165.97	35.32	4	
0.72	208.40	3.81	204.59	168.62	35.97	4	

			output			
0.68	211.77	3.89	207.89	171.25	36.63	4
0.63	215.12	3.96	211.16	173.87	37.29	4
0.59	218.46	4.32	214.14	176.47	37.67	4
0.55	221.78	4.94	216.84	179.05	37.78	4
0.51	225.08	5.57	219.51	181.62	37.90	4
0.47	228.37	6.19	222.18	184.17	38.01	4
0.47	228.37	6.19	222.18	184.17	38.01	4
0.43	231.64	6.82	224.82	186.70	38.12	4
0.39	234.89	7.44	227.45	189.22	38.23	4
0.35	238.12	8.06	230.06	191.71	38.35	4
0.31	241.34	8.68	232.66	194.20	38.46	4
0.27	244.54	9.30	235.25	196.66	38.59	4
0.23	247.73	9.90	237.83	199.11	38.72	4
0.19	250.90	10.51	240.39	201.54	38.85	4
0.15	254.05	11.10	242.95	203.96	38.99	4
0.11	257.19	11.69	245.50	206.36	39.14	4
0.08	260.31	12.27	248.04	208.74	39.30	4
0.04	263.41	12.86	250.55	211.11	39.44	4
0.00	266.50	13.46	253.04	213.46	39.58	4

Time = 180. Degree of Consolidation = 75.0%

Total Settlement = 2.579

Settlement at End of Primary Consolidation = 3.455

Settlement caused by Primary Consolidation at time 180. = 2.579

Settlement caused by Secondary Compression at time 180. = 0.000

Settlement Due to Desiccation = 0.000

Surface Elevation = 1.91

*****Current Conditions in Compressible Foundation*****

***** Coordinates *****

***** Void Ratios *****

A	XI	Z	Einitial	E	Eeop	Material
10.50	10.49	4.83	0.91	0.91	0.91	3
10.10	10.09	4.62	0.91	0.91	0.91	3
9.70	9.69	4.41	0.91	0.91	0.91	3
9.30	9.29	4.20	0.91	0.91	0.91	3

output						
8.90	8.89	3.99	0.91	0.91	0.90	3
8.50	8.49	3.78	0.91	0.91	0.90	3
8.10	8.09	3.57	0.90	0.90	0.90	3
7.70	7.69	3.36	0.90	0.90	0.90	3
7.30	7.29	3.15	0.90	0.90	0.90	3
6.90	6.89	2.94	0.90	0.90	0.90	3
6.50	6.49	2.73	0.90	0.90	0.90	3
6.50	6.49	2.73	1.40	1.40	1.39	2
5.85	5.84	2.46	1.39	1.39	1.39	2
5.19	5.19	2.18	1.39	1.39	1.38	2
4.54	4.54	1.91	1.39	1.38	1.38	2
3.89	3.89	1.64	1.38	1.38	1.38	2
3.24	3.24	1.36	1.38	1.38	1.38	2
2.59	2.59	1.09	1.38	1.38	1.38	2
1.94	1.94	0.82	1.38	1.37	1.37	2
1.29	1.29	0.55	1.38	1.37	1.37	2
0.65	0.65	0.27	1.37	1.37	1.37	2
0.00	0.00	0.00	1.37	1.36	1.36	2

***** Stresses *****

***** Pore Pressures *****

XI	Total	Effective	Total	Static	Excess	Material
10.49	256.22	16.43	239.79	203.18	36.61	3
10.09	303.23	36.12	267.11	228.18	38.93	3
9.69	350.22	55.73	294.49	253.17	41.32	3
9.29	397.21	75.32	321.89	278.16	43.73	3
8.89	444.19	94.96	349.23	303.13	46.10	3
8.49	491.15	114.71	376.45	328.09	48.36	3
8.09	538.11	134.69	403.42	353.04	50.38	3
7.69	585.06	155.05	430.00	377.98	52.02	3
7.29	631.99	176.04	455.95	402.91	53.04	3
6.89	678.91	198.04	480.87	427.83	53.04	3
6.49	725.83	220.05	505.78	452.74	53.04	3
6.49	725.83	220.05	505.78	452.74	53.04	2
5.84	794.65	248.14	546.52	493.48	53.04	2
5.19	863.42	288.06	575.36	534.15	41.21	2
4.54	932.13	329.70	602.43	574.77	27.66	2
3.89	1000.80	369.43	631.37	615.35	16.02	2
3.24	1069.42	405.04	664.38	655.88	8.50	2
2.59	1138.00	430.62	707.38	696.37	11.01	2
1.94	1206.54	457.83	748.71	736.81	11.89	2
1.29	1275.03	487.61	787.42	777.21	10.20	2
0.65	1343.46	520.10	823.36	817.55	5.81	2
0.00	1411.84	553.61	858.23	857.84	0.39	2

Time = 240. Degree of Consolidation = 48.0%

output

Total Settlement = 0.008

Settlement at End of Primary Consolidation = 0.017

Settlement caused by Primary Consolidation at time 240. = 0.008

Settlement caused by Secondary Compression at time 240. = 0.000

*****Current Conditions in Dredged Fill*****

***** Coordinates *****

***** Void Ratios *****

A	XI	Z	Einitial	E	Eeop	Material
6.00	3.26	0.50	11.00	11.00	11.00	4
5.99	3.25	0.50	11.00	9.61	9.23	4
5.98	3.24	0.50	11.00	8.82	8.74	4
5.97	3.23	0.50	11.00	8.45	8.45	4
5.96	3.22	0.50	11.00	8.20	8.15	4
5.95	3.21	0.50	11.00	8.01	7.89	4
5.94	3.21	0.50	11.00	7.84	7.67	4
5.93	3.20	0.49	11.00	7.68	7.45	4
5.92	3.19	0.49	11.00	7.54	7.23	4
5.91	3.19	0.49	11.00	7.42	7.01	4
5.90	3.18	0.49	11.00	7.32	6.93	4
5.89	3.17	0.49	11.00	7.24	6.86	4
5.88	3.17	0.49	11.00	7.17	6.78	4
5.87	3.16	0.49	11.00	7.12	6.71	4
5.86	3.15	0.49	11.00	7.06	6.64	4
5.85	3.14	0.49	11.00	7.02	6.56	4
5.84	3.14	0.49	11.00	6.97	6.49	4
5.83	3.13	0.49	11.00	6.93	6.41	4
5.82	3.13	0.49	11.00	6.90	6.34	4
5.81	3.12	0.48	11.00	6.87	6.27	4
5.80	3.11	0.48	11.00	6.83	6.19	4
5.79	3.11	0.48	11.00	6.81	6.12	4
5.78	3.10	0.48	11.00	6.78	6.05	4
5.77	3.09	0.48	11.00	6.75	5.98	4
5.76	3.09	0.48	11.00	6.73	5.94	4
5.75	3.08	0.48	11.00	6.71	5.89	4
5.74	3.07	0.48	11.00	6.69	5.85	4
5.73	3.07	0.48	11.00	6.67	5.81	4
5.72	3.06	0.48	11.00	6.65	5.76	4
5.71	3.05	0.48	11.00	6.64	5.72	4

			output			
5.70	3.05	0.48	11.00	6.62	5.67	4
5.69	3.04	0.47	11.00	6.61	5.63	4
5.68	3.03	0.47	11.00	6.59	5.59	4
5.67	3.03	0.47	11.00	6.58	5.54	4
5.66	3.02	0.47	11.00	6.57	5.50	4
5.65	3.02	0.47	11.00	6.55	5.45	4
5.64	3.01	0.47	11.00	6.54	5.41	4
5.63	3.00	0.47	11.00	6.53	5.36	4
5.62	3.00	0.47	11.00	6.52	5.32	4
5.61	2.99	0.47	11.00	6.51	5.28	4
5.60	2.98	0.47	11.00	6.51	5.23	4
5.59	2.98	0.47	11.00	6.50	5.19	4
5.58	2.97	0.47	11.00	6.49	5.14	4
5.57	2.97	0.46	11.00	6.48	5.10	4
5.56	2.96	0.46	11.00	6.47	5.06	4
5.55	2.95	0.46	11.00	6.47	5.01	4
5.54	2.95	0.46	11.00	6.46	5.00	4
5.53	2.94	0.46	11.00	6.45	4.99	4
5.52	2.93	0.46	11.00	6.45	4.98	4
5.51	2.93	0.46	11.00	6.44	4.98	4
5.50	2.92	0.46	11.00	6.44	4.97	4
5.49	2.92	0.46	11.00	6.43	4.97	4
5.48	2.91	0.46	11.00	6.43	4.96	4
5.47	2.90	0.46	11.00	6.42	4.96	4
5.46	2.90	0.46	11.00	6.42	4.95	4
5.45	2.89	0.45	11.00	6.41	4.95	4
5.44	2.89	0.45	11.00	6.41	4.94	4
5.43	2.88	0.45	11.00	6.40	4.94	4
5.42	2.87	0.45	11.00	6.40	4.93	4
5.41	2.87	0.45	11.00	6.39	4.92	4
5.40	2.86	0.45	11.00	6.39	4.92	4
5.39	2.85	0.45	11.00	6.39	4.91	4
5.38	2.85	0.45	11.00	6.38	4.91	4
5.37	2.84	0.45	11.00	6.38	4.90	4
5.36	2.84	0.45	11.00	6.38	4.90	4
5.35	2.83	0.45	11.00	6.37	4.89	4
5.34	2.82	0.45	11.00	6.37	4.89	4
5.33	2.82	0.44	11.00	6.36	4.88	4
5.32	2.81	0.44	11.00	6.36	4.87	4
5.31	2.81	0.44	11.00	6.36	4.87	4
5.30	2.80	0.44	11.00	6.35	4.86	4
5.29	2.79	0.44	11.00	6.35	4.86	4
5.28	2.79	0.44	11.00	6.35	4.85	4
5.27	2.78	0.44	11.00	6.35	4.85	4
5.26	2.77	0.44	11.00	6.34	4.84	4
5.25	2.77	0.44	11.00	6.34	4.84	4
5.24	2.76	0.44	11.00	6.34	4.83	4
5.23	2.76	0.44	11.00	6.33	4.82	4

			output			
5.22	2.75	0.43	11.00	6.33	4.82	4
5.21	2.74	0.43	11.00	6.33	4.81	4
5.20	2.74	0.43	11.00	6.32	4.81	4
5.19	2.73	0.43	11.00	6.32	4.80	4
5.18	2.73	0.43	11.00	6.32	4.80	4
5.17	2.72	0.43	11.00	6.32	4.79	4
5.16	2.71	0.43	11.00	6.31	4.79	4
5.15	2.71	0.43	11.00	6.31	4.78	4
5.14	2.70	0.43	11.00	6.31	4.77	4
5.13	2.70	0.43	11.00	6.30	4.77	4
5.12	2.69	0.43	11.00	6.30	4.76	4
5.11	2.68	0.43	11.00	6.30	4.76	4
5.10	2.68	0.42	11.00	6.30	4.75	4
5.09	2.67	0.42	11.00	6.29	4.75	4
5.08	2.66	0.42	11.00	6.29	4.74	4
5.07	2.66	0.42	11.00	6.29	4.74	4
5.06	2.65	0.42	11.00	6.28	4.73	4
5.05	2.65	0.42	11.00	6.28	4.73	4
5.04	2.64	0.42	11.00	6.28	4.72	4
5.03	2.63	0.42	11.00	6.28	4.71	4
5.02	2.63	0.42	11.00	6.27	4.71	4
5.01	2.62	0.42	11.00	6.27	4.70	4
5.00	2.62	0.42	11.00	6.27	4.70	4
5.00	2.62	0.42	11.00	6.27	4.70	4
4.92	2.57	0.41	11.00	6.25	4.65	4
4.83	2.52	0.40	11.00	6.22	4.61	4
4.75	2.47	0.40	11.00	6.20	4.56	4
4.67	2.42	0.39	11.00	6.18	4.51	4
4.58	2.37	0.38	11.00	6.15	4.47	4
4.50	2.32	0.37	11.00	6.13	4.42	4
4.42	2.27	0.37	11.00	6.10	4.38	4
4.33	2.22	0.36	11.00	6.08	4.33	4
4.25	2.17	0.35	11.00	6.05	4.28	4
4.17	2.12	0.35	11.00	6.02	4.24	4
4.08	2.07	0.34	11.00	6.00	4.19	4
4.00	2.02	0.33	11.00	5.97	4.14	4
4.00	2.02	0.33	11.00	5.97	4.14	4
3.92	1.97	0.33	11.00	5.94	4.10	4
3.83	1.93	0.32	11.00	5.92	4.05	4
3.75	1.88	0.31	11.00	5.89	4.01	4
3.67	1.83	0.31	11.00	5.85	3.98	4
3.58	1.78	0.30	11.00	5.82	3.97	4
3.50	1.74	0.29	11.00	5.79	3.95	4
3.42	1.69	0.28	11.00	5.75	3.93	4
3.33	1.64	0.28	11.00	5.71	3.91	4
3.25	1.60	0.27	11.00	5.66	3.89	4
3.17	1.55	0.26	11.00	5.62	3.87	4
3.08	1.50	0.26	11.00	5.56	3.86	4

output						
3.00	1.46	0.25	11.00	5.51	3.84	4
3.00	1.46	0.25	11.00	5.51	3.84	4
2.92	1.41	0.24	11.00	5.45	3.82	4
2.83	1.37	0.24	11.00	5.41	3.80	4
2.75	1.32	0.23	11.00	5.36	3.78	4
2.67	1.28	0.22	11.00	5.32	3.76	4
2.58	1.24	0.22	11.00	5.28	3.74	4
2.50	1.19	0.21	11.00	5.25	3.73	4
2.42	1.15	0.20	11.00	5.21	3.71	4
2.33	1.11	0.19	11.00	5.17	3.69	4
2.25	1.06	0.19	11.00	5.14	3.67	4
2.17	1.02	0.18	11.00	5.10	3.65	4
2.08	0.98	0.17	11.00	5.07	3.63	4
2.00	0.94	0.17	11.00	5.03	3.62	4
2.00	0.94	0.17	11.00	5.03	3.62	4
1.92	0.90	0.16	11.00	5.00	3.60	4
1.83	0.85	0.15	11.00	4.97	3.58	4
1.75	0.81	0.15	11.00	4.93	3.56	4
1.67	0.77	0.14	11.00	4.90	3.54	4
1.58	0.73	0.13	11.00	4.86	3.52	4
1.50	0.69	0.13	11.00	4.83	3.51	4
1.42	0.65	0.12	11.00	4.79	3.49	4
1.33	0.61	0.11	11.00	4.76	3.48	4
1.25	0.57	0.10	11.00	4.72	3.48	4
1.17	0.53	0.10	11.00	4.69	3.47	4
1.08	0.49	0.09	11.00	4.65	3.46	4
1.00	0.45	0.08	11.00	4.62	3.45	4
1.00	0.45	0.08	11.00	4.62	3.45	4
0.92	0.41	0.08	11.00	4.59	3.44	4
0.83	0.37	0.07	11.00	4.55	3.43	4
0.75	0.34	0.06	11.00	4.52	3.42	4
0.67	0.30	0.06	11.00	4.49	3.41	4
0.58	0.26	0.05	11.00	4.46	3.40	4
0.50	0.22	0.04	11.00	4.42	3.39	4
0.42	0.18	0.03	11.00	4.39	3.38	4
0.33	0.15	0.03	11.00	4.36	3.37	4
0.25	0.11	0.02	11.00	4.32	3.36	4
0.17	0.07	0.01	11.00	4.29	3.36	4
0.08	0.04	0.01	11.00	4.26	3.35	4
0.00	0.00	0.00	11.00	4.22	3.34	4

***** Stresses *****

***** Pore Pressures *****

XI	Total	Effective	Total	Static	Excess Material	
3.26	0.00	0.00	0.00	0.00	0.00	4
3.25	0.67	0.07	0.60	0.59	0.02	4
3.24	1.29	0.15	1.14	1.11	0.02	4

			output			
3.23	1.88	0.27	1.61	1.61	0.00	4
3.22	2.45	0.34	2.11	2.10	0.01	4
3.21	3.01	0.40	2.62	2.57	0.04	4
3.21	3.57	0.46	3.10	3.04	0.07	4
3.20	4.11	0.53	3.58	3.49	0.09	4
3.19	4.65	0.58	4.06	3.94	0.12	4
3.19	5.18	0.63	4.54	4.38	0.16	4
3.18	5.70	0.67	5.03	4.82	0.21	4
3.17	6.22	0.70	5.52	5.25	0.27	4
3.17	6.73	0.73	6.00	5.67	0.33	4
3.16	7.25	0.75	6.49	6.10	0.40	4
3.15	7.75	0.77	6.98	6.52	0.46	4
3.14	8.26	0.79	7.47	6.93	0.53	4
3.14	8.76	0.83	7.93	7.35	0.58	4
3.13	9.27	0.88	8.39	7.76	0.62	4
3.13	9.77	0.92	8.85	8.18	0.67	4
3.12	10.27	0.96	9.30	8.59	0.72	4
3.11	10.76	1.00	9.76	8.99	0.77	4
3.11	11.26	1.03	10.22	9.40	0.82	4
3.10	11.75	1.07	10.68	9.81	0.88	4
3.09	12.24	1.10	11.15	10.21	0.94	4
3.09	12.73	1.12	11.61	10.61	1.00	4
3.08	13.22	1.15	12.07	11.01	1.06	4
3.07	13.71	1.17	12.54	11.41	1.13	4
3.07	14.20	1.20	13.00	11.81	1.19	4
3.06	14.69	1.22	13.47	12.21	1.26	4
3.05	15.17	1.24	13.94	12.61	1.33	4
3.05	15.66	1.26	14.40	13.01	1.40	4
3.04	16.14	1.27	14.87	13.40	1.47	4
3.03	16.63	1.29	15.34	13.80	1.54	4
3.03	17.11	1.31	15.80	14.19	1.61	4
3.02	17.59	1.32	16.27	14.58	1.69	4
3.02	18.07	1.33	16.74	14.98	1.76	4
3.01	18.55	1.35	17.21	15.37	1.84	4
3.00	19.03	1.36	17.67	15.76	1.91	4
3.00	19.51	1.37	18.14	16.15	1.99	4
2.99	19.99	1.38	18.61	16.55	2.07	4
2.98	20.47	1.39	19.08	16.94	2.14	4
2.98	20.95	1.40	19.55	17.33	2.22	4
2.97	21.43	1.41	20.02	17.72	2.30	4
2.97	21.91	1.42	20.48	18.10	2.38	4
2.96	22.38	1.43	20.95	18.49	2.46	4
2.95	22.86	1.44	21.42	18.88	2.54	4
2.95	23.34	1.45	21.89	19.27	2.62	4
2.94	23.81	1.45	22.36	19.66	2.70	4
2.93	24.29	1.46	22.83	20.05	2.78	4
2.93	24.76	1.47	23.30	20.43	2.86	4
2.92	25.24	1.48	23.76	20.82	2.94	4

			output			
2.92	25.71	1.48	24.23	21.21	3.03	4
2.91	26.19	1.49	24.70	21.59	3.11	4
2.90	26.66	1.49	25.17	21.98	3.19	4
2.90	27.14	1.50	25.64	22.36	3.27	4
2.89	27.61	1.51	26.11	22.75	3.36	4
2.89	28.09	1.51	26.57	23.14	3.44	4
2.88	28.56	1.52	27.04	23.52	3.52	4
2.87	29.03	1.52	27.51	23.91	3.61	4
2.87	29.51	1.53	27.98	24.29	3.69	4
2.86	29.98	1.53	28.45	24.67	3.77	4
2.85	30.45	1.54	28.91	25.06	3.86	4
2.85	30.92	1.54	29.38	25.44	3.94	4
2.84	31.40	1.55	29.85	25.83	4.02	4
2.84	31.87	1.55	30.32	26.21	4.11	4
2.83	32.34	1.55	30.79	26.59	4.19	4
2.82	32.81	1.56	31.25	26.98	4.28	4
2.82	33.28	1.56	31.72	27.36	4.36	4
2.81	33.75	1.57	32.19	27.74	4.44	4
2.81	34.22	1.57	32.65	28.13	4.53	4
2.80	34.70	1.57	33.12	28.51	4.61	4
2.79	35.17	1.58	33.59	28.89	4.70	4
2.79	35.64	1.58	34.05	29.27	4.78	4
2.78	36.11	1.59	34.52	29.65	4.87	4
2.77	36.58	1.59	34.99	30.04	4.95	4
2.77	37.05	1.59	35.45	30.42	5.04	4
2.76	37.52	1.60	35.92	30.80	5.12	4
2.76	37.99	1.60	36.39	31.18	5.21	4
2.75	38.46	1.60	36.85	31.56	5.29	4
2.74	38.93	1.61	37.32	31.94	5.38	4
2.74	39.40	1.61	37.78	32.32	5.46	4
2.73	39.87	1.61	38.25	32.70	5.55	4
2.73	40.33	1.62	38.72	33.09	5.63	4
2.72	40.80	1.62	39.18	33.47	5.72	4
2.71	41.27	1.63	39.65	33.85	5.80	4
2.71	41.74	1.63	40.11	34.23	5.89	4
2.70	42.21	1.63	40.58	34.61	5.97	4
2.70	42.68	1.64	41.04	34.99	6.06	4
2.69	43.15	1.64	41.51	35.37	6.14	4
2.68	43.61	1.64	41.97	35.75	6.23	4
2.68	44.08	1.65	42.44	36.12	6.31	4
2.67	44.55	1.65	42.90	36.50	6.40	4
2.66	45.02	1.65	43.36	36.88	6.48	4
2.66	45.48	1.66	43.83	37.26	6.57	4
2.65	45.95	1.66	44.29	37.64	6.65	4
2.65	46.42	1.66	44.76	38.02	6.74	4
2.64	46.88	1.67	45.22	38.40	6.82	4
2.63	47.35	1.67	45.68	38.78	6.91	4
2.63	47.82	1.67	46.15	39.16	6.99	4

			output			
2.62	48.28	1.68	46.61	39.53	7.08	4
2.62	48.75	1.68	47.07	39.91	7.16	4
2.62	48.75	1.68	47.07	39.91	7.16	4
2.57	52.63	1.71	50.93	43.06	7.87	4
2.52	56.50	1.73	54.77	46.19	8.58	4
2.47	60.37	1.76	58.61	49.32	9.29	4
2.42	64.22	1.79	62.43	52.43	10.00	4
2.37	68.06	1.82	66.24	55.54	10.71	4
2.32	71.89	1.85	70.05	58.63	11.41	4
2.27	75.71	1.87	73.84	61.71	12.12	4
2.22	79.52	1.91	77.61	64.79	12.83	4
2.17	83.32	1.94	81.38	67.85	13.53	4
2.12	87.11	1.97	85.14	70.90	14.24	4
2.07	90.88	2.00	88.88	73.94	14.94	4
2.02	94.64	2.06	92.59	76.96	15.62	4
2.02	94.64	2.06	92.59	76.96	15.62	4
1.97	98.40	2.11	96.28	79.98	16.30	4
1.93	102.13	2.17	99.97	82.98	16.99	4
1.88	105.86	2.23	103.63	85.97	17.66	4
1.83	109.58	2.29	107.29	88.95	18.34	4
1.78	113.28	2.36	110.92	91.91	19.01	4
1.74	116.96	2.43	114.53	94.86	19.67	4
1.69	120.63	2.51	118.12	97.79	20.33	4
1.64	124.28	2.59	121.69	100.71	20.99	4
1.60	127.91	2.67	125.24	103.60	21.64	4
1.55	131.53	2.77	128.76	106.48	22.28	4
1.50	135.12	2.87	132.25	109.34	22.91	4
1.46	138.69	2.98	135.71	112.17	23.54	4
1.46	138.69	2.98	135.71	112.17	23.54	4
1.41	142.24	3.09	139.15	114.98	24.17	4
1.37	145.76	3.19	142.57	117.77	24.81	4
1.32	149.26	3.27	145.99	120.53	25.46	4
1.28	152.75	3.35	149.39	123.28	26.11	4
1.24	156.22	3.43	152.78	126.01	26.77	4
1.19	159.67	3.51	156.16	128.73	27.43	4
1.15	163.10	3.58	159.52	131.43	28.10	4
1.11	166.52	3.65	162.87	134.11	28.76	4
1.06	169.93	3.72	166.21	136.78	29.43	4
1.02	173.32	3.79	169.52	139.43	30.09	4
0.98	176.69	3.86	172.83	142.07	30.76	4
0.94	180.05	3.93	176.12	144.69	31.43	4
0.94	180.05	3.93	176.12	144.69	31.43	4
0.90	183.39	4.00	179.39	147.30	32.10	4
0.85	186.72	4.55	182.17	149.89	32.28	4
0.81	190.04	5.11	184.93	152.47	32.46	4
0.77	193.34	5.67	187.66	155.03	32.63	4
0.73	196.62	6.24	190.38	157.58	32.81	4
0.69	199.89	6.80	193.09	160.11	32.98	4

			output			
0.65	203.14	7.36	195.78	162.63	33.16	4
0.61	206.38	7.92	198.46	165.13	33.34	4
0.57	209.60	8.47	201.13	167.61	33.52	4
0.53	212.81	9.02	203.79	170.08	33.71	4
0.49	216.00	9.56	206.44	172.54	33.90	4
0.45	219.18	10.10	209.08	174.98	34.10	4
0.45	219.18	10.10	209.08	174.98	34.10	4
0.41	222.35	10.64	211.71	177.41	34.30	4
0.37	225.50	11.17	214.33	179.82	34.51	4
0.34	228.63	11.69	216.95	182.22	34.72	4
0.30	231.75	12.20	219.56	184.61	34.95	4
0.26	234.86	12.71	222.15	186.98	35.17	4
0.22	237.96	13.23	224.72	189.34	35.39	4
0.18	241.04	13.76	227.28	191.68	35.60	4
0.15	244.10	14.28	229.82	194.01	35.81	4
0.11	247.15	14.82	232.34	196.32	36.01	4
0.07	250.19	15.35	234.84	198.62	36.22	4
0.04	253.21	15.89	237.32	200.91	36.41	4
0.00	256.22	16.43	239.79	203.18	36.61	4

Time = 240. Degree of Consolidation = 79.0%

Total Settlement = 2.744

Settlement at End of Primary Consolidation = 3.455

Settlement caused by Primary Consolidation at time 240. = 2.744

Settlement caused by Secondary Compression at time 240. = 0.000

Settlement Due to Desiccation = 0.000

Surface Elevation = 1.75

*****Current Conditions in Compressible Foundation*****

***** Coordinates *****

***** Void Ratios *****

A	XI	Z	Einitial	E	Eeop	Material
10.50	10.49	4.83	0.91	0.91	0.91	3
10.10	10.09	4.62	0.91	0.91	0.91	3
9.70	9.69	4.41	0.91	0.91	0.91	3
9.30	9.29	4.20	0.91	0.91	0.91	3

output						
8.90	8.89	3.99	0.91	0.91	0.90	3
8.50	8.49	3.78	0.91	0.91	0.90	3
8.10	8.09	3.57	0.90	0.90	0.90	3
7.70	7.69	3.36	0.90	0.90	0.90	3
7.30	7.29	3.15	0.90	0.90	0.90	3
6.90	6.89	2.94	0.90	0.90	0.90	3
6.50	6.49	2.73	0.90	0.90	0.90	3
6.50	6.49	2.73	1.40	1.40	1.39	2
5.85	5.84	2.46	1.39	1.39	1.39	2
5.19	5.19	2.18	1.39	1.39	1.38	2
4.54	4.54	1.91	1.39	1.38	1.38	2
3.89	3.89	1.64	1.38	1.38	1.38	2
3.24	3.24	1.36	1.38	1.38	1.38	2
2.59	2.59	1.09	1.38	1.38	1.38	2
1.94	1.94	0.82	1.38	1.37	1.37	2
1.29	1.29	0.55	1.38	1.37	1.37	2
0.65	0.65	0.27	1.37	1.37	1.37	2
0.00	0.00	0.00	1.37	1.36	1.36	2

***** Stresses *****

***** Pore Pressures *****

XI	Total	Effective	Total	Static	Excess	Material
10.49	241.63	20.11	221.52	188.59	32.93	3
10.09	288.63	39.51	249.13	213.59	35.54	3
9.69	335.63	58.82	276.81	238.58	38.23	3
9.29	382.62	78.09	304.52	263.56	40.96	3
8.89	429.59	97.38	332.21	288.53	43.67	3
8.49	476.56	116.76	359.79	313.49	46.30	3
8.09	523.51	136.33	387.18	338.45	48.73	3
7.69	570.46	156.24	414.22	363.39	50.84	3
7.29	617.39	176.69	440.71	388.32	52.39	3
6.89	664.32	198.04	466.27	413.23	53.04	3
6.49	711.23	220.05	491.18	438.14	53.04	3
6.49	711.23	220.05	491.18	438.14	53.04	2
5.84	780.06	248.14	531.92	478.88	53.04	2
5.19	848.82	288.06	560.76	519.55	41.21	2
4.54	917.53	329.70	587.83	560.17	27.66	2
3.89	986.20	369.43	616.77	600.75	16.02	2
3.24	1054.82	405.04	649.78	641.28	8.50	2
2.59	1123.41	430.62	692.79	681.77	11.01	2
1.94	1191.94	457.83	734.11	722.22	11.89	2
1.29	1260.43	487.61	772.82	762.61	10.20	2
0.65	1328.86	520.10	808.76	802.96	5.81	2
0.00	1397.24	553.61	843.63	843.24	0.39	2

Time = 365. Degree of Consolidation = 49.0%

output

Total Settlement = 0.008

Settlement at End of Primary Consolidation = 0.017

Settlement caused by Primary Consolidation at time 365. = 0.008

Settlement caused by Secondary Compression at time 365. = 0.000

*****Current Conditions in Dredged Fill*****

***** Coordinates *****

***** Void Ratios *****

A	XI	Z	Einitial	E	Eeop	Material
6.00	3.02	0.50	11.00	11.00	11.00	4
5.99	3.01	0.50	11.00	9.61	9.23	4
5.98	3.00	0.50	11.00	8.82	8.74	4
5.97	3.00	0.50	11.00	8.45	8.45	4
5.96	2.99	0.50	11.00	8.17	8.15	4
5.95	2.98	0.50	11.00	7.95	7.89	4
5.94	2.97	0.50	11.00	7.76	7.67	4
5.93	2.97	0.49	11.00	7.58	7.45	4
5.92	2.96	0.49	11.00	7.43	7.23	4
5.91	2.95	0.49	11.00	7.30	7.01	4
5.90	2.95	0.49	11.00	7.20	6.93	4
5.89	2.94	0.49	11.00	7.11	6.86	4
5.88	2.93	0.49	11.00	7.03	6.78	4
5.87	2.93	0.49	11.00	6.96	6.71	4
5.86	2.92	0.49	11.00	6.90	6.64	4
5.85	2.91	0.49	11.00	6.84	6.56	4
5.84	2.91	0.49	11.00	6.79	6.49	4
5.83	2.90	0.49	11.00	6.73	6.41	4
5.82	2.89	0.49	11.00	6.69	6.34	4
5.81	2.89	0.48	11.00	6.64	6.27	4
5.80	2.88	0.48	11.00	6.60	6.19	4
5.79	2.87	0.48	11.00	6.56	6.12	4
5.78	2.87	0.48	11.00	6.53	6.05	4
5.77	2.86	0.48	11.00	6.49	5.98	4
5.76	2.85	0.48	11.00	6.46	5.94	4
5.75	2.85	0.48	11.00	6.43	5.89	4
5.74	2.84	0.48	11.00	6.40	5.85	4
5.73	2.84	0.48	11.00	6.37	5.81	4
5.72	2.83	0.48	11.00	6.35	5.76	4
5.71	2.82	0.48	11.00	6.32	5.72	4

			output			
5.70	2.82	0.48	11.00	6.30	5.67	4
5.69	2.81	0.47	11.00	6.28	5.63	4
5.68	2.81	0.47	11.00	6.26	5.59	4
5.67	2.80	0.47	11.00	6.24	5.54	4
5.66	2.79	0.47	11.00	6.22	5.50	4
5.65	2.79	0.47	11.00	6.20	5.45	4
5.64	2.78	0.47	11.00	6.19	5.41	4
5.63	2.78	0.47	11.00	6.17	5.36	4
5.62	2.77	0.47	11.00	6.15	5.32	4
5.61	2.76	0.47	11.00	6.14	5.28	4
5.60	2.76	0.47	11.00	6.12	5.23	4
5.59	2.75	0.47	11.00	6.11	5.19	4
5.58	2.75	0.47	11.00	6.10	5.14	4
5.57	2.74	0.46	11.00	6.08	5.10	4
5.56	2.73	0.46	11.00	6.07	5.06	4
5.55	2.73	0.46	11.00	6.06	5.01	4
5.54	2.72	0.46	11.00	6.05	5.00	4
5.53	2.72	0.46	11.00	6.04	4.99	4
5.52	2.71	0.46	11.00	6.03	4.98	4
5.51	2.71	0.46	11.00	6.02	4.98	4
5.50	2.70	0.46	11.00	6.01	4.97	4
5.49	2.69	0.46	11.00	6.00	4.97	4
5.48	2.69	0.46	11.00	5.99	4.96	4
5.47	2.68	0.46	11.00	5.98	4.96	4
5.46	2.68	0.46	11.00	5.97	4.95	4
5.45	2.67	0.45	11.00	5.96	4.95	4
5.44	2.66	0.45	11.00	5.96	4.94	4
5.43	2.66	0.45	11.00	5.95	4.94	4
5.42	2.65	0.45	11.00	5.94	4.93	4
5.41	2.65	0.45	11.00	5.93	4.92	4
5.40	2.64	0.45	11.00	5.93	4.92	4
5.39	2.64	0.45	11.00	5.92	4.91	4
5.38	2.63	0.45	11.00	5.91	4.91	4
5.37	2.62	0.45	11.00	5.91	4.90	4
5.36	2.62	0.45	11.00	5.90	4.90	4
5.35	2.61	0.45	11.00	5.89	4.89	4
5.34	2.61	0.45	11.00	5.89	4.89	4
5.33	2.60	0.44	11.00	5.88	4.88	4
5.32	2.60	0.44	11.00	5.87	4.87	4
5.31	2.59	0.44	11.00	5.87	4.87	4
5.30	2.58	0.44	11.00	5.86	4.86	4
5.29	2.58	0.44	11.00	5.86	4.86	4
5.28	2.57	0.44	11.00	5.85	4.85	4
5.27	2.57	0.44	11.00	5.85	4.85	4
5.26	2.56	0.44	11.00	5.84	4.84	4
5.25	2.56	0.44	11.00	5.84	4.84	4
5.24	2.55	0.44	11.00	5.83	4.83	4
5.23	2.54	0.44	11.00	5.83	4.82	4

			output			
5.22	2.54	0.43	11.00	5.82	4.82	4
5.21	2.53	0.43	11.00	5.82	4.81	4
5.20	2.53	0.43	11.00	5.81	4.81	4
5.19	2.52	0.43	11.00	5.81	4.80	4
5.18	2.52	0.43	11.00	5.80	4.80	4
5.17	2.51	0.43	11.00	5.80	4.79	4
5.16	2.50	0.43	11.00	5.79	4.79	4
5.15	2.50	0.43	11.00	5.79	4.78	4
5.14	2.49	0.43	11.00	5.78	4.77	4
5.13	2.49	0.43	11.00	5.78	4.77	4
5.12	2.48	0.43	11.00	5.77	4.76	4
5.11	2.48	0.43	11.00	5.77	4.76	4
5.10	2.47	0.42	11.00	5.76	4.75	4
5.09	2.46	0.42	11.00	5.76	4.75	4
5.08	2.46	0.42	11.00	5.76	4.74	4
5.07	2.45	0.42	11.00	5.75	4.74	4
5.06	2.45	0.42	11.00	5.75	4.73	4
5.05	2.44	0.42	11.00	5.74	4.73	4
5.04	2.44	0.42	11.00	5.74	4.72	4
5.03	2.43	0.42	11.00	5.73	4.71	4
5.02	2.43	0.42	11.00	5.73	4.71	4
5.01	2.42	0.42	11.00	5.73	4.70	4
5.00	2.41	0.42	11.00	5.72	4.70	4
5.00	2.41	0.42	11.00	5.72	4.70	4
4.92	2.37	0.41	11.00	5.69	4.65	4
4.83	2.32	0.40	11.00	5.65	4.61	4
4.75	2.28	0.40	11.00	5.61	4.56	4
4.67	2.23	0.39	11.00	5.58	4.51	4
4.58	2.18	0.38	11.00	5.53	4.47	4
4.50	2.14	0.37	11.00	5.49	4.42	4
4.42	2.09	0.37	11.00	5.45	4.38	4
4.33	2.05	0.36	11.00	5.41	4.33	4
4.25	2.00	0.35	11.00	5.38	4.28	4
4.17	1.96	0.35	11.00	5.34	4.24	4
4.08	1.92	0.34	11.00	5.31	4.19	4
4.00	1.87	0.33	11.00	5.28	4.14	4
4.00	1.87	0.33	11.00	5.28	4.14	4
3.92	1.83	0.33	11.00	5.25	4.10	4
3.83	1.79	0.32	11.00	5.22	4.05	4
3.75	1.74	0.31	11.00	5.19	4.01	4
3.67	1.70	0.31	11.00	5.16	3.98	4
3.58	1.66	0.30	11.00	5.13	3.97	4
3.50	1.61	0.29	11.00	5.10	3.95	4
3.42	1.57	0.28	11.00	5.08	3.93	4
3.33	1.53	0.28	11.00	5.05	3.91	4
3.25	1.49	0.27	11.00	5.02	3.89	4
3.17	1.45	0.26	11.00	4.99	3.87	4
3.08	1.41	0.26	11.00	4.97	3.86	4

output						
3.00	1.36	0.25	11.00	4.94	3.84	4
3.00	1.36	0.25	11.00	4.94	3.84	4
2.92	1.32	0.24	11.00	4.91	3.82	4
2.83	1.28	0.24	11.00	4.88	3.80	4
2.75	1.24	0.23	11.00	4.85	3.78	4
2.67	1.20	0.22	11.00	4.83	3.76	4
2.58	1.16	0.22	11.00	4.80	3.74	4
2.50	1.12	0.21	11.00	4.77	3.73	4
2.42	1.08	0.20	11.00	4.74	3.71	4
2.33	1.04	0.19	11.00	4.71	3.69	4
2.25	1.00	0.19	11.00	4.69	3.67	4
2.17	0.96	0.18	11.00	4.66	3.65	4
2.08	0.92	0.17	11.00	4.63	3.63	4
2.00	0.88	0.17	11.00	4.61	3.62	4
2.00	0.88	0.17	11.00	4.61	3.62	4
1.92	0.84	0.16	11.00	4.58	3.60	4
1.83	0.81	0.15	11.00	4.55	3.58	4
1.75	0.77	0.15	11.00	4.53	3.56	4
1.67	0.73	0.14	11.00	4.50	3.54	4
1.58	0.69	0.13	11.00	4.48	3.52	4
1.50	0.65	0.13	11.00	4.45	3.51	4
1.42	0.61	0.12	11.00	4.43	3.49	4
1.33	0.58	0.11	11.00	4.40	3.48	4
1.25	0.54	0.10	11.00	4.37	3.48	4
1.17	0.50	0.10	11.00	4.35	3.47	4
1.08	0.47	0.09	11.00	4.32	3.46	4
1.00	0.43	0.08	11.00	4.30	3.45	4
1.00	0.43	0.08	11.00	4.30	3.45	4
0.92	0.39	0.08	11.00	4.27	3.44	4
0.83	0.36	0.07	11.00	4.25	3.43	4
0.75	0.32	0.06	11.00	4.22	3.42	4
0.67	0.28	0.06	11.00	4.19	3.41	4
0.58	0.25	0.05	11.00	4.17	3.40	4
0.50	0.21	0.04	11.00	4.14	3.39	4
0.42	0.18	0.03	11.00	4.12	3.38	4
0.33	0.14	0.03	11.00	4.09	3.37	4
0.25	0.10	0.02	11.00	4.07	3.36	4
0.17	0.07	0.01	11.00	4.04	3.36	4
0.08	0.03	0.01	11.00	4.02	3.35	4
0.00	0.00	0.00	11.00	4.00	3.34	4

***** Stresses *****

***** Pore Pressures *****

XI	Total	Effective	Total	Static	Excess Material	
3.02	0.00	0.00	0.00	0.00	0.00	4
3.01	0.67	0.07	0.60	0.59	0.02	4
3.00	1.29	0.15	1.14	1.11	0.02	4

			output			
3.00	1.88	0.27	1.61	1.61	0.00	4
2.99	2.45	0.35	2.10	2.10	0.00	4
2.98	3.01	0.42	2.59	2.57	0.02	4
2.97	3.56	0.50	3.06	3.03	0.03	4
2.97	4.10	0.57	3.53	3.48	0.05	4
2.96	4.63	0.63	4.00	3.92	0.08	4
2.95	5.15	0.68	4.47	4.36	0.12	4
2.95	5.67	0.72	4.95	4.79	0.16	4
2.94	6.18	0.76	5.43	5.21	0.22	4
2.93	6.69	0.79	5.90	5.63	0.27	4
2.93	7.20	0.84	6.35	6.05	0.31	4
2.92	7.70	0.92	6.78	6.46	0.32	4
2.91	8.19	0.99	7.20	6.87	0.33	4
2.91	8.69	1.06	7.63	7.27	0.36	4
2.90	9.18	1.12	8.06	7.68	0.38	4
2.89	9.67	1.18	8.49	8.08	0.42	4
2.89	10.16	1.23	8.93	8.48	0.45	4
2.88	10.64	1.28	9.36	8.87	0.49	4
2.87	11.12	1.32	9.80	9.27	0.53	4
2.87	11.60	1.37	10.24	9.66	0.58	4
2.86	12.08	1.41	10.67	10.05	0.62	4
2.85	12.56	1.45	11.11	10.44	0.67	4
2.85	13.04	1.48	11.55	10.83	0.73	4
2.84	13.51	1.52	11.99	11.21	0.78	4
2.84	13.98	1.55	12.43	11.60	0.84	4
2.83	14.45	1.58	12.87	11.98	0.89	4
2.82	14.92	1.61	13.31	12.36	0.95	4
2.82	15.39	1.64	13.75	12.74	1.01	4
2.81	15.86	1.66	14.20	13.12	1.08	4
2.81	16.33	1.69	14.64	13.50	1.14	4
2.80	16.79	1.71	15.08	13.87	1.20	4
2.79	17.26	1.74	15.52	14.25	1.27	4
2.79	17.72	1.76	15.96	14.63	1.34	4
2.78	18.18	1.78	16.40	15.00	1.40	4
2.78	18.64	1.80	16.85	15.37	1.47	4
2.77	19.10	1.82	17.29	15.75	1.54	4
2.76	19.56	1.83	17.73	16.12	1.61	4
2.76	20.02	1.85	18.17	16.49	1.68	4
2.75	20.48	1.87	18.61	16.86	1.76	4
2.75	20.94	1.88	19.06	17.23	1.83	4
2.74	21.40	1.90	19.50	17.60	1.90	4
2.73	21.85	1.91	19.94	17.96	1.98	4
2.73	22.31	1.93	20.38	18.33	2.05	4
2.72	22.76	1.94	20.82	18.70	2.13	4
2.72	23.22	1.95	21.27	19.06	2.20	4
2.71	23.67	1.97	21.71	19.43	2.28	4
2.71	24.13	1.98	22.15	19.80	2.35	4
2.70	24.58	1.99	22.59	20.16	2.43	4

			output			
2.69	25.03	2.00	23.03	20.52	2.51	4
2.69	25.48	2.02	23.47	20.89	2.58	4
2.68	25.94	2.04	23.90	21.25	2.65	4
2.68	26.39	2.05	24.33	21.61	2.72	4
2.67	26.84	2.07	24.77	21.98	2.79	4
2.66	27.29	2.09	25.20	22.34	2.86	4
2.66	27.74	2.10	25.64	22.70	2.94	4
2.65	28.19	2.12	26.07	23.06	3.01	4
2.65	28.64	2.13	26.50	23.42	3.08	4
2.64	29.09	2.15	26.94	23.78	3.16	4
2.64	29.53	2.16	27.37	24.14	3.23	4
2.63	29.98	2.18	27.81	24.50	3.31	4
2.62	30.43	2.19	28.24	24.86	3.38	4
2.62	30.88	2.20	28.68	25.22	3.46	4
2.61	31.32	2.21	29.11	25.58	3.53	4
2.61	31.77	2.23	29.54	25.94	3.61	4
2.60	32.22	2.24	29.98	26.29	3.68	4
2.60	32.66	2.25	30.41	26.65	3.76	4
2.59	33.11	2.26	30.85	27.01	3.84	4
2.58	33.55	2.27	31.28	27.37	3.91	4
2.58	34.00	2.29	31.71	27.72	3.99	4
2.57	34.44	2.30	32.15	28.08	4.07	4
2.57	34.89	2.31	32.58	28.44	4.15	4
2.56	35.33	2.32	33.01	28.79	4.22	4
2.56	35.78	2.33	33.45	29.15	4.30	4
2.55	36.22	2.34	33.88	29.50	4.38	4
2.54	36.66	2.35	34.31	29.86	4.46	4
2.54	37.11	2.36	34.75	30.21	4.54	4
2.53	37.55	2.37	35.18	30.57	4.61	4
2.53	37.99	2.38	35.61	30.92	4.69	4
2.52	38.44	2.39	36.05	31.28	4.77	4
2.52	38.88	2.40	36.48	31.63	4.85	4
2.51	39.32	2.41	36.91	31.98	4.93	4
2.50	39.76	2.42	37.34	32.34	5.01	4
2.50	40.20	2.43	37.78	32.69	5.09	4
2.49	40.64	2.44	38.21	33.04	5.17	4
2.49	41.08	2.45	38.64	33.39	5.25	4
2.48	41.53	2.45	39.07	33.75	5.33	4
2.48	41.97	2.46	39.50	34.10	5.40	4
2.47	42.41	2.47	39.93	34.45	5.48	4
2.46	42.85	2.48	40.37	34.80	5.56	4
2.46	43.29	2.49	40.80	35.15	5.64	4
2.45	43.73	2.50	41.23	35.50	5.72	4
2.45	44.17	2.51	41.66	35.86	5.80	4
2.44	44.60	2.52	42.09	36.21	5.88	4
2.44	45.04	2.52	42.52	36.56	5.96	4
2.43	45.48	2.53	42.95	36.91	6.04	4
2.43	45.92	2.54	43.38	37.26	6.12	4

			output			
2.42	46.36	2.55	43.81	37.61	6.20	4
2.41	46.80	2.56	44.24	37.96	6.28	4
2.41	46.80	2.56	44.24	37.96	6.28	4
2.37	50.44	2.63	47.81	40.86	6.95	4
2.32	54.06	2.70	51.36	43.75	7.61	4
2.28	57.67	2.77	54.90	46.62	8.28	4
2.23	61.27	2.85	58.42	49.48	8.94	4
2.18	64.85	2.93	61.91	52.32	9.59	4
2.14	68.40	3.02	65.39	55.14	10.24	4
2.09	71.94	3.10	68.84	57.95	10.89	4
2.05	75.47	3.18	72.29	60.73	11.56	4
2.00	78.97	3.25	75.73	63.50	12.22	4
1.96	82.47	3.31	79.16	66.26	12.89	4
1.92	85.95	3.38	82.57	69.00	13.57	4
1.87	89.41	3.44	85.97	71.73	14.24	4
1.87	89.41	3.44	85.97	71.73	14.24	4
1.83	92.86	3.50	89.36	74.45	14.92	4
1.79	96.30	3.56	92.74	77.15	15.59	4
1.74	99.73	3.62	96.11	79.84	16.27	4
1.70	103.14	3.68	99.46	82.51	16.95	4
1.66	106.54	3.73	102.81	85.18	17.63	4
1.61	109.93	3.79	106.14	87.83	18.31	4
1.57	113.30	3.85	109.46	90.47	18.99	4
1.53	116.67	3.90	112.76	93.10	19.67	4
1.49	120.02	3.96	116.06	95.71	20.35	4
1.45	123.36	4.11	119.25	98.31	20.93	4
1.41	126.69	4.56	122.13	100.90	21.23	4
1.36	130.00	5.00	125.00	103.48	21.52	4
1.36	130.00	5.00	125.00	103.48	21.52	4
1.32	133.31	5.45	127.86	106.05	21.81	4
1.28	136.60	5.90	130.70	108.60	22.10	4
1.24	139.88	6.35	133.53	111.15	22.38	4
1.20	143.14	6.79	136.35	113.68	22.68	4
1.16	146.40	7.24	139.16	116.20	22.97	4
1.12	149.64	7.68	141.96	118.70	23.26	4
1.08	152.87	8.12	144.75	121.20	23.55	4
1.04	156.09	8.56	147.53	123.68	23.85	4
1.00	159.30	9.00	150.30	126.15	24.15	4
0.96	162.49	9.43	153.06	128.61	24.46	4
0.92	165.68	9.86	155.82	131.05	24.76	4
0.88	168.85	10.28	158.57	133.49	25.08	4
0.88	168.85	10.28	158.57	133.49	25.08	4
0.84	172.01	10.71	161.30	135.91	25.39	4
0.81	175.16	11.13	164.03	138.33	25.70	4
0.77	178.30	11.54	166.75	140.73	26.03	4
0.73	181.43	11.95	169.47	143.12	26.35	4
0.69	184.54	12.36	172.18	145.50	26.68	4
0.65	187.65	12.77	174.88	147.87	27.01	4

			output			
0.61	190.74	13.18	177.56	150.22	27.34	4
0.58	193.82	13.59	180.23	152.57	27.66	4
0.54	196.89	14.00	182.89	154.90	27.99	4
0.50	199.95	14.42	185.54	157.23	28.31	4
0.47	203.00	14.83	188.17	159.54	28.63	4
0.43	206.04	15.25	190.79	161.84	28.95	4
0.43	206.04	15.25	190.79	161.84	28.95	4
0.39	209.07	15.66	193.40	164.13	29.27	4
0.36	212.08	16.08	196.00	166.41	29.59	4
0.32	215.09	16.49	198.59	168.68	29.92	4
0.28	218.08	16.91	201.17	170.93	30.24	4
0.25	221.06	17.31	203.75	173.18	30.57	4
0.21	224.03	17.72	206.31	175.41	30.90	4
0.18	226.99	18.12	208.87	177.63	31.23	4
0.14	229.94	18.52	211.42	179.85	31.57	4
0.10	232.88	18.91	213.97	182.05	31.92	4
0.07	235.80	19.30	216.51	184.24	32.27	4
0.03	238.72	19.67	219.05	186.42	32.63	4
0.00	241.63	20.11	221.52	188.59	32.93	4

Time = 365. Degree of Consolidation = 86.0%

Total Settlement = 2.978

Settlement at End of Primary Consolidation = 3.455

Settlement caused by Primary Consolidation at time 365. = 2.978

Settlement caused by Secondary Compression at time 365. = 0.000

Settlement Due to Desiccation = 0.000

Surface Elevation = 1.51

*****Current Conditions in Compressible Foundation*****

***** Coordinates *****

***** Void Ratios *****

A	XI	Z	Einitial	E	Eeop	Material
10.50	10.49	4.83	0.91	0.91	0.91	3
10.10	10.09	4.62	0.91	0.91	0.91	3
9.70	9.69	4.41	0.91	0.91	0.91	3
9.30	9.29	4.20	0.91	0.91	0.91	3

output						
8.90	8.89	3.99	0.91	0.91	0.90	3
8.50	8.49	3.78	0.91	0.91	0.90	3
8.10	8.09	3.57	0.90	0.90	0.90	3
7.70	7.69	3.36	0.90	0.90	0.90	3
7.30	7.29	3.15	0.90	0.90	0.90	3
6.90	6.89	2.94	0.90	0.90	0.90	3
6.50	6.49	2.73	0.90	0.90	0.90	3
6.50	6.49	2.73	1.40	1.40	1.39	2
5.85	5.84	2.46	1.39	1.39	1.39	2
5.19	5.19	2.18	1.39	1.39	1.38	2
4.54	4.54	1.91	1.39	1.38	1.38	2
3.89	3.89	1.64	1.38	1.38	1.38	2
3.24	3.24	1.36	1.38	1.38	1.38	2
2.59	2.59	1.09	1.38	1.38	1.38	2
1.94	1.94	0.82	1.38	1.37	1.37	2
1.29	1.29	0.55	1.38	1.37	1.37	2
0.65	0.65	0.27	1.37	1.37	1.37	2
0.00	0.00	0.00	1.37	1.36	1.36	2

***** Stresses *****

***** Pore Pressures *****

XI	Total	Effective	Total	Static	Excess	Material
10.49	228.09	22.15	205.95	175.05	30.89	3
10.09	275.10	41.38	233.72	200.05	33.67	3
9.69	322.09	60.51	261.58	225.04	36.53	3
9.29	369.08	79.60	289.47	250.02	39.45	3
8.89	416.05	98.70	317.35	275.00	42.36	3
8.49	463.02	117.87	345.15	299.96	45.19	3
8.09	509.97	137.22	372.76	324.91	47.85	3
7.69	556.92	156.87	400.05	349.85	50.20	3
7.29	603.85	177.03	426.82	374.78	52.04	3
6.89	650.78	198.04	452.73	399.69	53.04	3
6.49	697.69	220.05	477.64	424.60	53.04	3
6.49	697.69	220.05	477.64	424.60	53.04	2
5.84	766.52	248.14	518.38	465.34	53.04	2
5.19	835.28	288.06	547.22	506.01	41.21	2
4.54	903.99	329.70	574.29	546.63	27.66	2
3.89	972.66	369.43	603.23	587.21	16.02	2
3.24	1041.28	405.04	636.24	627.74	8.50	2
2.59	1109.86	430.62	679.25	668.23	11.01	2
1.94	1178.40	457.83	720.57	708.68	11.89	2
1.29	1246.89	487.61	759.28	749.07	10.20	2
0.65	1315.32	520.10	795.22	789.42	5.81	2
0.00	1383.70	553.61	830.09	829.70	0.39	2

Time = 725. Degree of Consolidation = 49.0%

output

Total Settlement = 0.008

Settlement at End of Primary Consolidation = 0.017

Settlement caused by Primary Consolidation at time 725. = 0.008

Settlement caused by Secondary Compression at time 725. = 0.000

*****Current Conditions in Dredged Fill*****

***** Coordinates *****

***** Void Ratios *****

A	XI	Z	Einitial	E	Eeop	Material
6.00	2.81	0.50	11.00	11.00	11.00	4
5.99	2.80	0.50	11.00	9.61	9.23	4
5.98	2.79	0.50	11.00	8.82	8.74	4
5.97	2.78	0.50	11.00	8.45	8.45	4
5.96	2.77	0.50	11.00	8.15	8.15	4
5.95	2.76	0.50	11.00	7.91	7.89	4
5.94	2.76	0.50	11.00	7.68	7.67	4
5.93	2.75	0.49	11.00	7.48	7.45	4
5.92	2.74	0.49	11.00	7.31	7.23	4
5.91	2.74	0.49	11.00	7.18	7.01	4
5.90	2.73	0.49	11.00	7.06	6.93	4
5.89	2.72	0.49	11.00	6.96	6.86	4
5.88	2.72	0.49	11.00	6.87	6.78	4
5.87	2.71	0.49	11.00	6.78	6.71	4
5.86	2.70	0.49	11.00	6.70	6.64	4
5.85	2.70	0.49	11.00	6.62	6.56	4
5.84	2.69	0.49	11.00	6.55	6.49	4
5.83	2.68	0.49	11.00	6.49	6.41	4
5.82	2.68	0.49	11.00	6.42	6.34	4
5.81	2.67	0.48	11.00	6.37	6.27	4
5.80	2.67	0.48	11.00	6.31	6.19	4
5.79	2.66	0.48	11.00	6.26	6.12	4
5.78	2.65	0.48	11.00	6.21	6.05	4
5.77	2.65	0.48	11.00	6.16	5.98	4
5.76	2.64	0.48	11.00	6.11	5.94	4
5.75	2.64	0.48	11.00	6.07	5.89	4
5.74	2.63	0.48	11.00	6.02	5.85	4
5.73	2.62	0.48	11.00	5.98	5.81	4
5.72	2.62	0.48	11.00	5.94	5.76	4
5.71	2.61	0.48	11.00	5.91	5.72	4

			output			
5.70	2.61	0.48	11.00	5.87	5.67	4
5.69	2.60	0.47	11.00	5.83	5.63	4
5.68	2.60	0.47	11.00	5.80	5.59	4
5.67	2.59	0.47	11.00	5.76	5.54	4
5.66	2.58	0.47	11.00	5.73	5.50	4
5.65	2.58	0.47	11.00	5.70	5.45	4
5.64	2.57	0.47	11.00	5.67	5.41	4
5.63	2.57	0.47	11.00	5.63	5.36	4
5.62	2.56	0.47	11.00	5.60	5.32	4
5.61	2.56	0.47	11.00	5.57	5.28	4
5.60	2.55	0.47	11.00	5.55	5.23	4
5.59	2.55	0.47	11.00	5.52	5.19	4
5.58	2.54	0.47	11.00	5.49	5.14	4
5.57	2.53	0.46	11.00	5.47	5.10	4
5.56	2.53	0.46	11.00	5.44	5.06	4
5.55	2.52	0.46	11.00	5.43	5.01	4
5.54	2.52	0.46	11.00	5.41	5.00	4
5.53	2.51	0.46	11.00	5.39	4.99	4
5.52	2.51	0.46	11.00	5.38	4.98	4
5.51	2.50	0.46	11.00	5.36	4.98	4
5.50	2.50	0.46	11.00	5.35	4.97	4
5.49	2.49	0.46	11.00	5.34	4.97	4
5.48	2.49	0.46	11.00	5.33	4.96	4
5.47	2.48	0.46	11.00	5.32	4.96	4
5.46	2.48	0.46	11.00	5.30	4.95	4
5.45	2.47	0.45	11.00	5.29	4.95	4
5.44	2.47	0.45	11.00	5.28	4.94	4
5.43	2.46	0.45	11.00	5.27	4.94	4
5.42	2.45	0.45	11.00	5.26	4.93	4
5.41	2.45	0.45	11.00	5.26	4.92	4
5.40	2.44	0.45	11.00	5.25	4.92	4
5.39	2.44	0.45	11.00	5.24	4.91	4
5.38	2.43	0.45	11.00	5.23	4.91	4
5.37	2.43	0.45	11.00	5.22	4.90	4
5.36	2.42	0.45	11.00	5.21	4.90	4
5.35	2.42	0.45	11.00	5.20	4.89	4
5.34	2.41	0.45	11.00	5.20	4.89	4
5.33	2.41	0.44	11.00	5.19	4.88	4
5.32	2.40	0.44	11.00	5.18	4.87	4
5.31	2.40	0.44	11.00	5.18	4.87	4
5.30	2.39	0.44	11.00	5.17	4.86	4
5.29	2.39	0.44	11.00	5.16	4.86	4
5.28	2.38	0.44	11.00	5.15	4.85	4
5.27	2.38	0.44	11.00	5.15	4.85	4
5.26	2.37	0.44	11.00	5.14	4.84	4
5.25	2.37	0.44	11.00	5.13	4.84	4
5.24	2.36	0.44	11.00	5.13	4.83	4
5.23	2.36	0.44	11.00	5.12	4.82	4

			output			
5.22	2.35	0.43	11.00	5.12	4.82	4
5.21	2.35	0.43	11.00	5.11	4.81	4
5.20	2.34	0.43	11.00	5.10	4.81	4
5.19	2.34	0.43	11.00	5.10	4.80	4
5.18	2.33	0.43	11.00	5.09	4.80	4
5.17	2.33	0.43	11.00	5.09	4.79	4
5.16	2.32	0.43	11.00	5.08	4.79	4
5.15	2.32	0.43	11.00	5.07	4.78	4
5.14	2.31	0.43	11.00	5.07	4.77	4
5.13	2.31	0.43	11.00	5.06	4.77	4
5.12	2.30	0.43	11.00	5.06	4.76	4
5.11	2.30	0.43	11.00	5.05	4.76	4
5.10	2.29	0.42	11.00	5.05	4.75	4
5.09	2.29	0.42	11.00	5.04	4.75	4
5.08	2.28	0.42	11.00	5.04	4.74	4
5.07	2.28	0.42	11.00	5.03	4.74	4
5.06	2.27	0.42	11.00	5.03	4.73	4
5.05	2.27	0.42	11.00	5.02	4.73	4
5.04	2.26	0.42	11.00	5.02	4.72	4
5.03	2.26	0.42	11.00	5.01	4.71	4
5.02	2.25	0.42	11.00	5.01	4.71	4
5.01	2.25	0.42	11.00	5.00	4.70	4
5.00	2.24	0.42	11.00	5.00	4.70	4
5.00	2.24	0.42	11.00	5.00	4.70	4
4.92	2.20	0.41	11.00	4.96	4.65	4
4.83	2.16	0.40	11.00	4.93	4.61	4
4.75	2.12	0.40	11.00	4.90	4.56	4
4.67	2.08	0.39	11.00	4.87	4.51	4
4.58	2.04	0.38	11.00	4.84	4.47	4
4.50	1.99	0.37	11.00	4.82	4.42	4
4.42	1.95	0.37	11.00	4.79	4.38	4
4.33	1.91	0.36	11.00	4.77	4.33	4
4.25	1.87	0.35	11.00	4.74	4.28	4
4.17	1.83	0.35	11.00	4.72	4.24	4
4.08	1.80	0.34	11.00	4.69	4.19	4
4.00	1.76	0.33	11.00	4.67	4.14	4
4.00	1.76	0.33	11.00	4.67	4.14	4
3.92	1.72	0.33	11.00	4.65	4.10	4
3.83	1.68	0.32	11.00	4.63	4.05	4
3.75	1.64	0.31	11.00	4.61	4.01	4
3.67	1.60	0.31	11.00	4.59	3.98	4
3.58	1.56	0.30	11.00	4.57	3.97	4
3.50	1.52	0.29	11.00	4.55	3.95	4
3.42	1.48	0.28	11.00	4.53	3.93	4
3.33	1.45	0.28	11.00	4.51	3.91	4
3.25	1.41	0.27	11.00	4.49	3.89	4
3.17	1.37	0.26	11.00	4.47	3.87	4
3.08	1.33	0.26	11.00	4.46	3.86	4

output						
3.00	1.29	0.25	11.00	4.44	3.84	4
3.00	1.29	0.25	11.00	4.44	3.84	4
2.92	1.26	0.24	11.00	4.42	3.82	4
2.83	1.22	0.24	11.00	4.40	3.80	4
2.75	1.18	0.23	11.00	4.39	3.78	4
2.67	1.14	0.22	11.00	4.37	3.76	4
2.58	1.11	0.22	11.00	4.36	3.74	4
2.50	1.07	0.21	11.00	4.34	3.73	4
2.42	1.03	0.20	11.00	4.32	3.71	4
2.33	0.99	0.19	11.00	4.31	3.69	4
2.25	0.96	0.19	11.00	4.29	3.67	4
2.17	0.92	0.18	11.00	4.28	3.65	4
2.08	0.88	0.17	11.00	4.26	3.63	4
2.00	0.85	0.17	11.00	4.25	3.62	4
2.00	0.85	0.17	11.00	4.25	3.62	4
1.92	0.81	0.16	11.00	4.23	3.60	4
1.83	0.78	0.15	11.00	4.22	3.58	4
1.75	0.74	0.15	11.00	4.21	3.56	4
1.67	0.70	0.14	11.00	4.19	3.54	4
1.58	0.67	0.13	11.00	4.18	3.52	4
1.50	0.63	0.13	11.00	4.16	3.51	4
1.42	0.60	0.12	11.00	4.15	3.49	4
1.33	0.56	0.11	11.00	4.14	3.48	4
1.25	0.52	0.10	11.00	4.12	3.48	4
1.17	0.49	0.10	11.00	4.11	3.47	4
1.08	0.45	0.09	11.00	4.10	3.46	4
1.00	0.42	0.08	11.00	4.09	3.45	4
1.00	0.42	0.08	11.00	4.09	3.45	4
0.92	0.38	0.08	11.00	4.07	3.44	4
0.83	0.35	0.07	11.00	4.06	3.43	4
0.75	0.31	0.06	11.00	4.05	3.42	4
0.67	0.28	0.06	11.00	4.04	3.41	4
0.58	0.24	0.05	11.00	4.02	3.40	4
0.50	0.21	0.04	11.00	4.01	3.39	4
0.42	0.17	0.03	11.00	4.00	3.38	4
0.33	0.14	0.03	11.00	3.99	3.37	4
0.25	0.10	0.02	11.00	3.98	3.36	4
0.17	0.07	0.01	11.00	3.97	3.36	4
0.08	0.03	0.01	11.00	3.96	3.35	4
0.00	0.00	0.00	11.00	3.95	3.34	4

***** Stresses *****

***** Pore Pressures *****

XI	Total	Effective	Total	Static	Excess Material	
2.81	0.00	0.00	0.00	0.00	0.00	4
2.80	0.67	0.07	0.60	0.59	0.02	4
2.79	1.29	0.15	1.14	1.11	0.02	4

			output			
2.78	1.88	0.27	1.61	1.61	0.00	4
2.77	2.45	0.35	2.10	2.10	0.00	4
2.76	3.01	0.44	2.57	2.57	0.01	4
2.76	3.56	0.53	3.03	3.02	0.00	4
2.75	4.09	0.61	3.48	3.47	0.01	4
2.74	4.61	0.67	3.94	3.91	0.03	4
2.74	5.13	0.73	4.40	4.34	0.07	4
2.73	5.64	0.78	4.87	4.76	0.11	4
2.72	6.15	0.85	5.30	5.17	0.12	4
2.72	6.65	0.96	5.69	5.59	0.10	4
2.71	7.14	1.06	6.08	5.99	0.09	4
2.70	7.63	1.16	6.47	6.40	0.08	4
2.70	8.12	1.25	6.87	6.79	0.08	4
2.69	8.60	1.34	7.27	7.19	0.08	4
2.68	9.08	1.42	7.67	7.58	0.09	4
2.68	9.56	1.49	8.07	7.97	0.10	4
2.67	10.03	1.56	8.47	8.35	0.12	4
2.67	10.50	1.63	8.87	8.73	0.14	4
2.66	10.97	1.69	9.28	9.11	0.16	4
2.65	11.43	1.75	9.68	9.49	0.19	4
2.65	11.89	1.81	10.08	9.86	0.22	4
2.64	12.35	1.87	10.49	10.23	0.26	4
2.64	12.81	1.92	10.89	10.60	0.29	4
2.63	13.27	1.97	11.30	10.97	0.33	4
2.62	13.72	2.03	11.69	11.33	0.35	4
2.62	14.17	2.11	12.06	11.69	0.36	4
2.61	14.62	2.19	12.43	12.05	0.38	4
2.61	15.06	2.26	12.80	12.41	0.39	4
2.60	15.51	2.34	13.17	12.77	0.41	4
2.60	15.95	2.41	13.55	13.12	0.42	4
2.59	16.39	2.47	13.92	13.48	0.44	4
2.58	16.83	2.54	14.29	13.83	0.46	4
2.58	17.27	2.61	14.66	14.18	0.49	4
2.57	17.70	2.67	15.04	14.52	0.51	4
2.57	18.14	2.73	15.41	14.87	0.54	4
2.56	18.57	2.79	15.78	15.21	0.57	4
2.56	19.00	2.85	16.15	15.56	0.60	4
2.55	19.43	2.91	16.52	15.90	0.63	4
2.55	19.86	2.97	16.89	16.24	0.66	4
2.54	20.29	3.02	17.27	16.57	0.69	4
2.53	20.71	3.07	17.64	16.91	0.73	4
2.53	21.14	3.11	18.02	17.25	0.78	4
2.52	21.56	3.15	18.41	17.58	0.83	4
2.52	21.98	3.18	18.80	17.91	0.88	4
2.51	22.40	3.21	19.19	18.25	0.94	4
2.51	22.82	3.24	19.58	18.58	1.00	4
2.50	23.24	3.27	19.97	18.91	1.06	4
2.50	23.66	3.30	20.36	19.24	1.12	4

			output			
2.49	24.08	3.32	20.76	19.57	1.19	4
2.49	24.50	3.35	21.15	19.90	1.25	4
2.48	24.91	3.37	21.55	20.23	1.32	4
2.48	25.33	3.39	21.94	20.56	1.38	4
2.47	25.75	3.41	22.33	20.89	1.45	4
2.47	26.16	3.43	22.73	21.21	1.52	4
2.46	26.58	3.45	23.13	21.54	1.59	4
2.45	26.99	3.47	23.52	21.86	1.66	4
2.45	27.41	3.49	23.92	22.19	1.73	4
2.44	27.82	3.51	24.31	22.52	1.80	4
2.44	28.23	3.52	24.71	22.84	1.87	4
2.43	28.64	3.54	25.10	23.16	1.94	4
2.43	29.06	3.56	25.50	23.49	2.01	4
2.42	29.47	3.57	25.89	23.81	2.08	4
2.42	29.88	3.59	26.29	24.13	2.16	4
2.41	30.29	3.61	26.69	24.46	2.23	4
2.41	30.70	3.62	27.08	24.78	2.30	4
2.40	31.11	3.64	27.48	25.10	2.38	4
2.40	31.52	3.65	27.87	25.42	2.45	4
2.39	31.93	3.66	28.27	25.74	2.52	4
2.39	32.34	3.68	28.66	26.06	2.60	4
2.38	32.75	3.69	29.06	26.38	2.67	4
2.38	33.16	3.71	29.45	26.70	2.75	4
2.37	33.56	3.72	29.85	27.02	2.82	4
2.37	33.97	3.73	30.24	27.34	2.90	4
2.36	34.38	3.74	30.63	27.66	2.97	4
2.36	34.79	3.76	31.03	27.98	3.05	4
2.35	35.19	3.77	31.42	28.30	3.13	4
2.35	35.60	3.78	31.82	28.61	3.20	4
2.34	36.00	3.79	32.21	28.93	3.28	4
2.34	36.41	3.81	32.60	29.25	3.35	4
2.33	36.81	3.82	33.00	29.57	3.43	4
2.33	37.22	3.83	33.39	29.88	3.51	4
2.32	37.62	3.84	33.78	30.20	3.58	4
2.32	38.03	3.85	34.18	30.52	3.66	4
2.31	38.43	3.86	34.57	30.83	3.74	4
2.31	38.84	3.87	34.96	31.15	3.82	4
2.30	39.24	3.89	35.36	31.46	3.89	4
2.30	39.64	3.90	35.75	31.78	3.97	4
2.29	40.05	3.91	36.14	32.09	4.05	4
2.29	40.45	3.92	36.53	32.40	4.13	4
2.28	40.85	3.93	36.92	32.72	4.20	4
2.28	41.25	3.94	37.32	33.03	4.28	4
2.27	41.66	3.95	37.71	33.35	4.36	4
2.27	42.06	3.96	38.10	33.66	4.44	4
2.26	42.46	3.97	38.49	33.97	4.52	4
2.26	42.86	3.98	38.88	34.29	4.60	4
2.25	43.26	3.99	39.27	34.60	4.67	4

			output			
2.25	43.66	4.00	39.66	34.91	4.75	4
2.24	44.06	4.06	40.00	35.22	4.78	4
2.24	44.06	4.06	40.00	35.22	4.78	4
2.20	47.39	4.59	42.80	37.81	4.99	4
2.16	50.70	5.09	45.61	40.39	5.22	4
2.12	54.00	5.58	48.43	42.95	5.47	4
2.08	57.29	6.04	51.25	45.50	5.75	4
2.04	60.57	6.48	54.08	48.04	6.04	4
1.99	63.83	6.92	56.92	50.57	6.34	4
1.95	67.08	7.33	59.75	53.09	6.66	4
1.91	70.32	7.74	62.59	55.59	7.00	4
1.87	73.55	8.13	65.42	58.08	7.34	4
1.83	76.77	8.51	68.26	60.57	7.69	4
1.80	79.98	8.89	71.10	63.04	8.06	4
1.76	83.18	9.25	73.93	65.50	8.43	4
1.76	83.18	9.25	73.93	65.50	8.43	4
1.72	86.37	9.61	76.76	67.95	8.81	4
1.68	89.55	9.96	79.59	70.40	9.19	4
1.64	92.72	10.30	82.42	72.83	9.59	4
1.60	95.88	10.63	85.25	75.26	9.99	4
1.56	99.04	10.96	88.08	77.67	10.41	4
1.52	102.18	11.27	90.91	80.08	10.83	4
1.48	105.32	11.57	93.74	82.48	11.27	4
1.45	108.44	11.87	96.58	84.87	11.71	4
1.41	111.56	12.15	99.41	87.25	12.16	4
1.37	114.67	12.43	102.24	89.63	12.61	4
1.33	117.78	12.71	105.07	92.00	13.07	4
1.29	120.88	12.99	107.89	94.36	13.53	4
1.29	120.88	12.99	107.89	94.36	13.53	4
1.26	123.97	13.26	110.71	96.71	14.00	4
1.22	127.05	13.53	113.52	99.05	14.46	4
1.18	130.12	13.80	116.33	101.39	14.93	4
1.14	133.19	14.06	119.13	103.72	15.41	4
1.11	136.25	14.32	121.93	106.05	15.89	4
1.07	139.31	14.57	124.73	108.37	16.37	4
1.03	142.35	14.82	127.53	110.68	16.85	4
0.99	145.39	15.07	130.32	112.98	17.34	4
0.96	148.43	15.31	133.11	115.28	17.84	4
0.92	151.45	15.55	135.90	117.57	18.33	4
0.88	154.47	15.79	138.68	119.85	18.83	4
0.85	157.49	16.03	141.46	122.13	19.33	4
0.85	157.49	16.03	141.46	122.13	19.33	4
0.81	160.50	16.26	144.24	124.40	19.84	4
0.78	163.50	16.49	147.01	126.66	20.34	4
0.74	166.49	16.72	149.77	128.92	20.85	4
0.70	169.48	16.94	152.54	131.17	21.36	4
0.67	172.46	17.16	155.30	133.42	21.88	4
0.63	175.44	17.38	158.06	135.66	22.40	4

			output			
0.60	178.41	17.60	160.82	137.90	22.92	4
0.56	181.38	17.81	163.57	140.13	23.44	4
0.52	184.34	18.02	166.32	142.35	23.97	4
0.49	187.29	18.23	169.07	144.57	24.50	4
0.45	190.24	18.43	171.81	146.78	25.03	4
0.42	193.18	18.63	174.55	148.98	25.57	4
0.42	193.18	18.63	174.55	148.98	25.57	4
0.38	196.12	18.83	177.29	151.19	26.10	4
0.35	199.05	19.03	180.02	153.38	26.64	4
0.31	201.98	19.23	182.75	155.57	27.18	4
0.28	204.90	19.42	185.48	157.76	27.72	4
0.24	207.82	19.62	188.20	159.94	28.27	4
0.21	210.73	19.80	190.93	162.11	28.82	4
0.17	213.64	19.99	193.64	164.28	29.37	4
0.14	216.54	20.44	196.10	166.44	29.66	4
0.10	219.43	20.88	198.55	168.60	29.95	4
0.07	222.32	21.31	201.01	170.76	30.25	4
0.03	225.21	21.74	203.48	172.91	30.57	4
0.00	228.09	22.15	205.95	175.05	30.89	4

Time = 725. Degree of Consolidation = 92.0%

Total Settlement = 3.195

Settlement at End of Primary Consolidation = 3.455

Settlement caused by Primary Consolidation at time 725. = 3.195

Settlement caused by Secondary Compression at time 725. = 0.000

Settlement Due to Desiccation = 0.000

Surface Elevation = 1.30

*****Current Conditions in Compressible Foundation*****

***** Coordinates *****

***** Void Ratios *****

A	XI	Z	Einitial	E	Eeop	Material
10.50	10.49	4.83	0.91	0.91	0.91	3
10.10	10.09	4.62	0.91	0.91	0.91	3
9.70	9.69	4.41	0.91	0.91	0.91	3
9.30	9.29	4.20	0.91	0.91	0.91	3

output						
8.90	8.89	3.99	0.91	0.91	0.90	3
8.50	8.49	3.78	0.91	0.91	0.90	3
8.10	8.09	3.57	0.90	0.90	0.90	3
7.70	7.69	3.36	0.90	0.90	0.90	3
7.30	7.29	3.15	0.90	0.90	0.90	3
6.90	6.89	2.94	0.90	0.90	0.90	3
6.50	6.49	2.73	0.90	0.90	0.90	3
6.50	6.49	2.73	1.40	1.40	1.39	2
5.85	5.84	2.46	1.39	1.39	1.39	2
5.19	5.19	2.18	1.39	1.39	1.38	2
4.54	4.54	1.91	1.39	1.38	1.38	2
3.89	3.89	1.64	1.38	1.38	1.38	2
3.24	3.24	1.36	1.38	1.38	1.38	2
2.59	2.59	1.09	1.38	1.38	1.38	2
1.94	1.94	0.82	1.38	1.37	1.37	2
1.29	1.29	0.55	1.38	1.37	1.37	2
0.65	0.65	0.27	1.37	1.37	1.37	2
0.00	0.00	0.00	1.37	1.36	1.36	2

***** Stresses *****

***** Pore Pressures *****

XI	Total	Effective	Total	Static	Excess	Material
10.49	222.33	27.52	194.81	169.29	25.52	3
10.09	269.33	46.38	222.95	194.29	28.66	3
9.69	316.32	65.13	251.19	219.28	31.92	3
9.29	363.31	83.82	279.49	244.25	35.24	3
8.89	410.28	102.49	307.79	269.22	38.57	3
8.49	457.24	121.20	336.04	294.18	41.86	3
8.09	504.20	140.05	364.14	319.13	45.01	3
7.69	551.14	159.16	391.98	344.07	47.91	3
7.29	598.07	178.71	419.37	369.00	50.37	3
6.89	645.00	198.98	446.01	393.91	52.10	3
6.49	691.91	220.52	471.39	418.82	52.56	3
6.49	691.91	220.52	471.39	418.82	52.56	2
5.84	760.73	248.14	512.60	459.56	53.04	2
5.19	829.50	288.06	541.44	500.23	41.21	2
4.54	898.21	329.70	568.51	540.85	27.66	2
3.89	966.88	369.43	597.45	581.43	16.02	2
3.24	1035.50	405.04	630.46	621.96	8.50	2
2.59	1104.08	430.62	673.46	662.45	11.01	2
1.94	1172.62	457.83	714.79	702.89	11.89	2
1.29	1241.11	487.61	753.50	743.29	10.20	2
0.65	1309.54	520.10	789.44	783.63	5.81	2
0.00	1377.92	553.61	824.31	823.92	0.39	2

Time = 1085. Degree of Consolidation = 51.0%

output

Total Settlement = 0.009

Settlement at End of Primary Consolidation = 0.017

Settlement caused by Primary Consolidation at time 1085. = 0.009

Settlement caused by Secondary Compression at time 1085. = 0.000

*****Current Conditions in Dredged Fill*****

***** Coordinates *****

***** Void Ratios *****

A	XI	Z	Einitial	E	Eeop	Material
6.00	2.71	0.50	11.00	11.00	11.00	4
5.99	2.70	0.50	11.00	9.23	9.23	4
5.98	2.70	0.50	11.00	8.74	8.74	4
5.97	2.69	0.50	11.00	8.45	8.45	4
5.96	2.68	0.50	11.00	8.15	8.15	4
5.95	2.67	0.50	11.00	7.89	7.89	4
5.94	2.66	0.50	11.00	7.67	7.67	4
5.93	2.66	0.49	11.00	7.45	7.45	4
5.92	2.65	0.49	11.00	7.23	7.23	4
5.91	2.64	0.49	11.00	7.01	7.01	4
5.90	2.64	0.49	11.00	6.93	6.93	4
5.89	2.63	0.49	11.00	6.85	6.86	4
5.88	2.62	0.49	11.00	6.78	6.78	4
5.87	2.62	0.49	11.00	6.71	6.71	4
5.86	2.61	0.49	11.00	6.63	6.64	4
5.85	2.61	0.49	11.00	6.56	6.56	4
5.84	2.60	0.49	11.00	6.49	6.49	4
5.83	2.59	0.49	11.00	6.41	6.41	4
5.82	2.59	0.49	11.00	6.34	6.34	4
5.81	2.58	0.48	11.00	6.27	6.27	4
5.80	2.57	0.48	11.00	6.19	6.19	4
5.79	2.57	0.48	11.00	6.12	6.12	4
5.78	2.56	0.48	11.00	6.04	6.05	4
5.77	2.56	0.48	11.00	5.98	5.98	4
5.76	2.55	0.48	11.00	5.94	5.94	4
5.75	2.55	0.48	11.00	5.89	5.89	4
5.74	2.54	0.48	11.00	5.85	5.85	4
5.73	2.53	0.48	11.00	5.81	5.81	4
5.72	2.53	0.48	11.00	5.76	5.76	4
5.71	2.52	0.48	11.00	5.72	5.72	4

			output			
5.70	2.52	0.48	11.00	5.67	5.67	4
5.69	2.51	0.47	11.00	5.63	5.63	4
5.68	2.51	0.47	11.00	5.58	5.59	4
5.67	2.50	0.47	11.00	5.54	5.54	4
5.66	2.50	0.47	11.00	5.50	5.50	4
5.65	2.49	0.47	11.00	5.45	5.45	4
5.64	2.48	0.47	11.00	5.41	5.41	4
5.63	2.48	0.47	11.00	5.36	5.36	4
5.62	2.47	0.47	11.00	5.32	5.32	4
5.61	2.47	0.47	11.00	5.27	5.28	4
5.60	2.46	0.47	11.00	5.23	5.23	4
5.59	2.46	0.47	11.00	5.19	5.19	4
5.58	2.45	0.47	11.00	5.14	5.14	4
5.57	2.45	0.46	11.00	5.10	5.10	4
5.56	2.44	0.46	11.00	5.05	5.06	4
5.55	2.44	0.46	11.00	5.01	5.01	4
5.54	2.43	0.46	11.00	5.00	5.00	4
5.53	2.43	0.46	11.00	4.99	4.99	4
5.52	2.42	0.46	11.00	4.98	4.98	4
5.51	2.42	0.46	11.00	4.98	4.98	4
5.50	2.41	0.46	11.00	4.97	4.97	4
5.49	2.41	0.46	11.00	4.97	4.97	4
5.48	2.40	0.46	11.00	4.96	4.96	4
5.47	2.40	0.46	11.00	4.96	4.96	4
5.46	2.39	0.46	11.00	4.95	4.95	4
5.45	2.39	0.45	11.00	4.95	4.95	4
5.44	2.38	0.45	11.00	4.94	4.94	4
5.43	2.38	0.45	11.00	4.93	4.94	4
5.42	2.37	0.45	11.00	4.93	4.93	4
5.41	2.37	0.45	11.00	4.92	4.92	4
5.40	2.36	0.45	11.00	4.92	4.92	4
5.39	2.36	0.45	11.00	4.91	4.91	4
5.38	2.35	0.45	11.00	4.91	4.91	4
5.37	2.35	0.45	11.00	4.90	4.90	4
5.36	2.34	0.45	11.00	4.90	4.90	4
5.35	2.34	0.45	11.00	4.89	4.89	4
5.34	2.33	0.45	11.00	4.88	4.89	4
5.33	2.33	0.44	11.00	4.88	4.88	4
5.32	2.32	0.44	11.00	4.87	4.87	4
5.31	2.32	0.44	11.00	4.87	4.87	4
5.30	2.31	0.44	11.00	4.86	4.86	4
5.29	2.31	0.44	11.00	4.86	4.86	4
5.28	2.30	0.44	11.00	4.85	4.85	4
5.27	2.30	0.44	11.00	4.85	4.85	4
5.26	2.29	0.44	11.00	4.84	4.84	4
5.25	2.29	0.44	11.00	4.83	4.84	4
5.24	2.28	0.44	11.00	4.83	4.83	4
5.23	2.28	0.44	11.00	4.82	4.82	4

			output			
5.22	2.28	0.43	11.00	4.82	4.82	4
5.21	2.27	0.43	11.00	4.81	4.81	4
5.20	2.27	0.43	11.00	4.81	4.81	4
5.19	2.26	0.43	11.00	4.80	4.80	4
5.18	2.26	0.43	11.00	4.80	4.80	4
5.17	2.25	0.43	11.00	4.79	4.79	4
5.16	2.25	0.43	11.00	4.79	4.79	4
5.15	2.24	0.43	11.00	4.78	4.78	4
5.14	2.24	0.43	11.00	4.77	4.77	4
5.13	2.23	0.43	11.00	4.77	4.77	4
5.12	2.23	0.43	11.00	4.76	4.76	4
5.11	2.22	0.43	11.00	4.76	4.76	4
5.10	2.22	0.42	11.00	4.75	4.75	4
5.09	2.21	0.42	11.00	4.75	4.75	4
5.08	2.21	0.42	11.00	4.74	4.74	4
5.07	2.20	0.42	11.00	4.74	4.74	4
5.06	2.20	0.42	11.00	4.73	4.73	4
5.05	2.19	0.42	11.00	4.72	4.73	4
5.04	2.19	0.42	11.00	4.72	4.72	4
5.03	2.18	0.42	11.00	4.71	4.71	4
5.02	2.18	0.42	11.00	4.71	4.71	4
5.01	2.17	0.42	11.00	4.70	4.70	4
5.00	2.17	0.42	11.00	4.70	4.70	4
5.00	2.17	0.42	11.00	4.70	4.70	4
4.92	2.13	0.41	11.00	4.68	4.65	4
4.83	2.09	0.40	11.00	4.66	4.61	4
4.75	2.05	0.40	11.00	4.64	4.56	4
4.67	2.01	0.39	11.00	4.62	4.51	4
4.58	1.97	0.38	11.00	4.60	4.47	4
4.50	1.93	0.37	11.00	4.58	4.42	4
4.42	1.90	0.37	11.00	4.57	4.38	4
4.33	1.86	0.36	11.00	4.55	4.33	4
4.25	1.82	0.35	11.00	4.53	4.28	4
4.17	1.78	0.35	11.00	4.52	4.24	4
4.08	1.74	0.34	11.00	4.50	4.19	4
4.00	1.70	0.33	11.00	4.48	4.14	4
4.00	1.70	0.33	11.00	4.48	4.14	4
3.92	1.67	0.33	11.00	4.47	4.10	4
3.83	1.63	0.32	11.00	4.45	4.05	4
3.75	1.59	0.31	11.00	4.43	4.01	4
3.67	1.55	0.31	11.00	4.42	3.98	4
3.58	1.52	0.30	11.00	4.40	3.97	4
3.50	1.48	0.29	11.00	4.38	3.95	4
3.42	1.44	0.28	11.00	4.37	3.93	4
3.33	1.40	0.28	11.00	4.35	3.91	4
3.25	1.37	0.27	11.00	4.33	3.89	4
3.17	1.33	0.26	11.00	4.32	3.87	4
3.08	1.29	0.26	11.00	4.30	3.86	4

output						
3.00	1.26	0.25	11.00	4.28	3.84	4
3.00	1.26	0.25	11.00	4.28	3.84	4
2.92	1.22	0.24	11.00	4.27	3.82	4
2.83	1.18	0.24	11.00	4.25	3.80	4
2.75	1.15	0.23	11.00	4.23	3.78	4
2.67	1.11	0.22	11.00	4.22	3.76	4
2.58	1.07	0.22	11.00	4.20	3.74	4
2.50	1.04	0.21	11.00	4.19	3.73	4
2.42	1.00	0.20	11.00	4.17	3.71	4
2.33	0.97	0.19	11.00	4.15	3.69	4
2.25	0.93	0.19	11.00	4.14	3.67	4
2.17	0.89	0.18	11.00	4.12	3.65	4
2.08	0.86	0.17	11.00	4.11	3.63	4
2.00	0.82	0.17	11.00	4.09	3.62	4
2.00	0.82	0.17	11.00	4.09	3.62	4
1.92	0.79	0.16	11.00	4.08	3.60	4
1.83	0.75	0.15	11.00	4.06	3.58	4
1.75	0.72	0.15	11.00	4.05	3.56	4
1.67	0.68	0.14	11.00	4.04	3.54	4
1.58	0.65	0.13	11.00	4.02	3.52	4
1.50	0.61	0.13	11.00	4.01	3.51	4
1.42	0.58	0.12	11.00	3.99	3.49	4
1.33	0.54	0.11	11.00	3.98	3.48	4
1.25	0.51	0.10	11.00	3.97	3.48	4
1.17	0.47	0.10	11.00	3.96	3.47	4
1.08	0.44	0.09	11.00	3.94	3.46	4
1.00	0.41	0.08	11.00	3.93	3.45	4
1.00	0.41	0.08	11.00	3.93	3.45	4
0.92	0.37	0.08	11.00	3.92	3.44	4
0.83	0.34	0.07	11.00	3.91	3.43	4
0.75	0.30	0.06	11.00	3.90	3.42	4
0.67	0.27	0.06	11.00	3.89	3.41	4
0.58	0.24	0.05	11.00	3.88	3.40	4
0.50	0.20	0.04	11.00	3.87	3.39	4
0.42	0.17	0.03	11.00	3.86	3.38	4
0.33	0.13	0.03	11.00	3.85	3.37	4
0.25	0.10	0.02	11.00	3.84	3.36	4
0.17	0.07	0.01	11.00	3.83	3.36	4
0.08	0.03	0.01	11.00	3.82	3.35	4
0.00	0.00	0.00	11.00	3.81	3.34	4

***** Stresses *****

***** Pore Pressures *****

XI	Total	Effective	Total	Static	Excess Material	
2.71	0.00	0.00	0.00	0.00	0.00	4
2.70	0.66	0.09	0.57	0.57	0.00	4
2.70	1.26	0.18	1.09	1.09	0.00	4

			output			
2.69	1.85	0.27	1.59	1.59	0.00	4
2.68	2.42	0.35	2.07	2.07	0.00	4
2.67	2.98	0.44	2.54	2.54	0.00	4
2.66	3.52	0.53	2.99	2.99	0.00	4
2.66	4.06	0.62	3.44	3.44	0.00	4
2.65	4.58	0.71	3.87	3.87	0.00	4
2.64	5.09	0.80	4.29	4.29	0.00	4
2.64	5.59	0.88	4.71	4.71	0.00	4
2.63	6.09	0.97	5.12	5.12	0.00	4
2.62	6.59	1.06	5.53	5.53	0.00	4
2.62	7.08	1.15	5.93	5.93	0.00	4
2.61	7.57	1.24	6.33	6.33	0.00	4
2.61	8.05	1.33	6.72	6.72	0.00	4
2.60	8.53	1.41	7.11	7.11	0.00	4
2.59	9.00	1.50	7.50	7.50	0.00	4
2.59	9.48	1.59	7.88	7.88	0.00	4
2.58	9.94	1.68	8.26	8.26	0.00	4
2.57	10.41	1.77	8.64	8.64	0.00	4
2.57	10.87	1.86	9.01	9.01	0.00	4
2.56	11.33	1.94	9.38	9.38	0.00	4
2.56	11.78	2.03	9.75	9.75	0.00	4
2.55	12.23	2.12	10.11	10.11	0.00	4
2.55	12.68	2.21	10.47	10.47	0.00	4
2.54	13.12	2.30	10.82	10.82	0.00	4
2.53	13.57	2.39	11.18	11.18	0.00	4
2.53	14.01	2.48	11.53	11.53	0.00	4
2.52	14.45	2.56	11.88	11.88	0.00	4
2.52	14.88	2.65	12.23	12.23	0.00	4
2.51	15.32	2.74	12.58	12.58	0.00	4
2.51	15.75	2.83	12.92	12.92	0.00	4
2.50	16.18	2.92	13.26	13.26	0.00	4
2.50	16.61	3.01	13.60	13.60	0.00	4
2.49	17.03	3.09	13.94	13.94	0.00	4
2.48	17.45	3.18	14.27	14.27	0.00	4
2.48	17.87	3.27	14.60	14.60	0.00	4
2.47	18.29	3.36	14.93	14.93	0.00	4
2.47	18.71	3.45	15.26	15.26	0.00	4
2.46	19.12	3.54	15.59	15.59	0.00	4
2.46	19.53	3.62	15.91	15.91	0.00	4
2.45	19.94	3.71	16.23	16.23	0.00	4
2.45	20.35	3.80	16.55	16.55	0.00	4
2.44	20.75	3.89	16.86	16.86	0.00	4
2.44	21.15	3.98	17.18	17.18	0.00	4
2.43	21.55	4.07	17.49	17.49	0.00	4
2.43	21.95	4.15	17.80	17.80	0.00	4
2.42	22.35	4.24	18.11	18.11	0.00	4
2.42	22.75	4.33	18.42	18.42	0.00	4
2.41	23.15	4.42	18.73	18.73	0.00	4

			output			
2.41	23.55	4.51	19.04	19.04	0.00	4
2.40	23.95	4.60	19.35	19.35	0.00	4
2.40	24.35	4.69	19.66	19.66	0.00	4
2.39	24.75	4.77	19.97	19.97	0.00	4
2.39	25.14	4.86	20.28	20.28	0.00	4
2.38	25.54	4.95	20.59	20.59	0.00	4
2.38	25.94	5.04	20.90	20.90	0.00	4
2.37	26.34	5.13	21.21	21.21	0.00	4
2.37	26.73	5.22	21.52	21.52	0.00	4
2.36	27.13	5.30	21.82	21.82	0.00	4
2.36	27.52	5.39	22.13	22.13	0.00	4
2.35	27.92	5.48	22.44	22.44	0.00	4
2.35	28.32	5.57	22.75	22.75	0.00	4
2.34	28.71	5.66	23.05	23.05	0.00	4
2.34	29.11	5.75	23.36	23.36	0.00	4
2.33	29.50	5.83	23.67	23.67	0.00	4
2.33	29.89	5.92	23.97	23.97	0.00	4
2.32	30.29	6.01	24.28	24.28	0.00	4
2.32	30.68	6.10	24.58	24.58	0.00	4
2.31	31.08	6.19	24.89	24.89	0.00	4
2.31	31.47	6.28	25.19	25.19	0.00	4
2.30	31.86	6.36	25.50	25.50	0.00	4
2.30	32.25	6.45	25.80	25.80	0.00	4
2.29	32.65	6.54	26.10	26.10	0.00	4
2.29	33.04	6.63	26.41	26.41	0.00	4
2.28	33.43	6.72	26.71	26.71	0.00	4
2.28	33.82	6.81	27.01	27.01	0.00	4
2.28	34.21	6.90	27.32	27.32	0.00	4
2.27	34.60	6.98	27.62	27.62	0.00	4
2.27	34.99	7.07	27.92	27.92	0.00	4
2.26	35.38	7.16	28.22	28.22	0.00	4
2.26	35.77	7.25	28.52	28.52	0.00	4
2.25	36.16	7.34	28.83	28.83	0.00	4
2.25	36.55	7.43	29.13	29.13	0.00	4
2.24	36.94	7.51	29.43	29.43	0.00	4
2.24	37.33	7.60	29.73	29.73	0.00	4
2.23	37.72	7.69	30.03	30.03	0.00	4
2.23	38.11	7.78	30.33	30.33	0.00	4
2.22	38.50	7.87	30.63	30.63	0.00	4
2.22	38.88	7.96	30.93	30.93	0.00	4
2.21	39.27	8.04	31.23	31.23	0.00	4
2.21	39.66	8.13	31.52	31.52	0.00	4
2.20	40.04	8.22	31.82	31.82	0.00	4
2.20	40.43	8.31	32.12	32.12	0.00	4
2.19	40.82	8.40	32.42	32.42	0.00	4
2.19	41.20	8.49	32.72	32.72	0.00	4
2.18	41.59	8.57	33.01	33.01	0.00	4
2.18	41.97	8.66	33.31	33.31	0.00	4

			output			
2.17	42.36	8.75	33.61	33.61	0.00	4
2.17	42.74	8.84	33.90	33.90	0.00	4
2.17	42.74	8.84	33.90	33.90	0.00	4
2.13	45.94	9.17	36.78	36.37	0.41	4
2.09	49.14	9.48	39.65	38.82	0.83	4
2.05	52.32	9.79	42.53	41.27	1.26	4
2.01	55.50	10.08	45.41	43.71	1.70	4
1.97	58.67	10.37	48.29	46.14	2.15	4
1.93	61.83	10.66	51.17	48.57	2.60	4
1.90	64.98	10.93	54.04	50.98	3.06	4
1.86	68.12	11.21	56.92	53.39	3.53	4
1.82	71.26	11.48	59.79	55.79	3.99	4
1.78	74.39	11.74	62.65	58.18	4.47	4
1.74	77.51	12.00	65.51	60.57	4.94	4
1.70	80.63	12.27	68.37	62.95	5.41	4
1.70	80.63	12.27	68.37	62.95	5.41	4
1.67	83.74	12.53	71.21	65.32	5.89	4
1.63	86.84	12.79	74.05	67.69	6.36	4
1.59	89.94	13.05	76.88	70.05	6.84	4
1.55	93.03	13.32	79.71	72.40	7.31	4
1.52	96.11	13.59	82.52	74.74	7.78	4
1.48	99.18	13.85	85.33	77.08	8.25	4
1.44	102.25	14.12	88.13	79.41	8.72	4
1.40	105.30	14.39	90.92	81.73	9.19	4
1.37	108.36	14.65	93.70	84.05	9.66	4
1.33	111.40	14.92	96.48	86.35	10.13	4
1.29	114.44	15.19	99.25	88.66	10.60	4
1.26	117.47	15.45	102.02	90.95	11.07	4
1.26	117.47	15.45	102.02	90.95	11.07	4
1.22	120.49	15.72	104.77	93.23	11.54	4
1.18	123.51	15.98	107.52	95.51	12.01	4
1.15	126.52	16.25	110.27	97.79	12.48	4
1.11	129.52	16.51	113.01	100.05	12.96	4
1.07	132.51	16.77	115.75	102.31	13.44	4
1.04	135.50	17.02	118.48	104.56	13.92	4
1.00	138.48	17.28	121.20	106.80	14.40	4
0.97	141.45	17.53	123.93	109.04	14.89	4
0.93	144.42	17.78	126.64	111.27	15.37	4
0.89	147.38	18.02	129.36	113.49	15.87	4
0.86	150.33	18.26	132.07	115.71	16.36	4
0.82	153.28	18.50	134.78	117.92	16.86	4
0.82	153.28	18.50	134.78	117.92	16.86	4
0.79	156.22	18.74	137.48	120.13	17.36	4
0.75	159.16	18.97	140.18	122.32	17.86	4
0.72	162.08	19.21	142.88	124.51	18.36	4
0.68	165.01	19.43	145.57	126.70	18.87	4
0.65	167.92	19.66	148.26	128.88	19.38	4
0.61	170.83	19.88	150.95	131.05	19.90	4

			output			
0.58	173.73	20.24	153.49	133.22	20.27	4
0.54	176.63	20.77	155.86	135.38	20.48	4
0.51	179.52	21.28	158.25	137.53	20.71	4
0.47	182.41	21.77	160.64	139.68	20.96	4
0.44	185.29	22.24	163.05	141.83	21.22	4
0.41	188.17	22.70	165.47	143.97	21.50	4
0.41	188.17	22.70	165.47	143.97	21.50	4
0.37	191.04	23.17	167.88	146.10	21.77	4
0.34	193.91	23.61	170.29	148.23	22.06	4
0.30	196.77	24.05	172.72	150.36	22.36	4
0.27	199.63	24.47	175.15	152.48	22.67	4
0.24	202.48	24.89	177.59	154.60	23.00	4
0.20	205.33	25.29	180.04	156.71	23.33	4
0.17	208.17	25.68	182.49	158.81	23.67	4
0.13	211.01	26.07	184.94	160.92	24.03	4
0.10	213.85	26.44	187.40	163.02	24.39	4
0.07	216.68	26.81	189.87	165.11	24.76	4
0.03	219.51	27.17	192.34	167.20	25.13	4
0.00	222.33	27.52	194.81	169.29	25.52	4

Time = 1085. Degree of Consolidation = 95.0%

Total Settlement = 3.287

Settlement at End of Primary Consolidation = 3.455

Settlement caused by Primary Consolidation at time 1085. = 3.287

Settlement caused by Secondary Compression at time 1085. = 0.000

Settlement Due to Desiccation = 0.000

Surface Elevation = 1.20

*****Current Conditions in Compressible Foundation*****

***** Coordinates *****

***** Void Ratios *****

A	XI	Z	Einitial	E	Eeop	Material
10.50	10.49	4.83	0.91	0.91	0.91	3
10.10	10.09	4.62	0.91	0.91	0.91	3
9.70	9.69	4.41	0.91	0.91	0.91	3
9.30	9.29	4.20	0.91	0.91	0.91	3

output						
8.90	8.89	3.99	0.91	0.91	0.90	3
8.50	8.49	3.78	0.91	0.90	0.90	3
8.10	8.09	3.57	0.90	0.90	0.90	3
7.70	7.69	3.36	0.90	0.90	0.90	3
7.30	7.29	3.15	0.90	0.90	0.90	3
6.90	6.89	2.94	0.90	0.90	0.90	3
6.50	6.49	2.73	0.90	0.90	0.90	3
6.50	6.49	2.73	1.40	1.40	1.39	2
5.85	5.84	2.46	1.39	1.39	1.39	2
5.19	5.19	2.18	1.39	1.39	1.38	2
4.54	4.54	1.91	1.39	1.38	1.38	2
3.89	3.89	1.64	1.38	1.38	1.38	2
3.24	3.24	1.36	1.38	1.38	1.38	2
2.59	2.59	1.09	1.38	1.38	1.38	2
1.94	1.94	0.82	1.38	1.37	1.37	2
1.29	1.29	0.55	1.38	1.37	1.37	2
0.65	0.65	0.27	1.37	1.37	1.37	2
0.00	0.00	0.00	1.37	1.36	1.36	2

***** Stresses *****

***** Pore Pressures *****

XI	Total	Effective	Total	Static	Excess	Material
10.49	216.20	33.98	182.22	163.16	19.06	3
10.09	263.20	52.43	210.77	188.16	22.61	3
9.69	310.19	70.77	239.42	213.14	26.28	3
9.29	357.17	89.02	268.15	238.12	30.03	3
8.89	404.14	107.23	296.91	263.08	33.82	3
8.49	451.10	125.47	325.63	288.04	37.59	3
8.09	498.05	143.81	354.25	312.98	41.26	3
7.69	544.99	162.35	382.64	337.92	44.72	3
7.29	591.92	181.26	410.66	362.85	47.81	3
6.89	638.85	200.81	438.04	387.76	50.27	3
6.49	685.76	221.44	464.32	412.67	51.65	3
6.49	685.76	221.44	464.32	412.67	51.65	2
5.84	754.58	248.14	506.45	453.41	53.04	2
5.19	823.35	288.06	535.29	494.08	41.21	2
4.54	892.06	329.70	562.36	534.70	27.66	2
3.89	960.73	369.43	591.30	575.28	16.02	2
3.24	1029.35	405.04	624.31	615.81	8.50	2
2.59	1097.93	430.62	667.31	656.30	11.01	2
1.94	1166.47	457.83	708.63	696.74	11.89	2
1.29	1234.96	487.61	747.34	737.14	10.20	2
0.65	1303.39	520.10	783.29	777.48	5.81	2
0.00	1371.77	553.61	818.16	817.77	0.39	2

Time = 1465. Degree of Consolidation = 53.0%

output

Total Settlement = 0.009

Settlement at End of Primary Consolidation = 0.017

Settlement caused by Primary Consolidation at time 1465. = 0.009

Settlement caused by Secondary Compression at time 1465. = 0.000

*****Current Conditions in Dredged Fill*****

***** Coordinates *****

***** Void Ratios *****

A	XI	Z	Einitial	E	Eeop	Material
6.00	2.61	0.50	11.00	11.00	11.00	4
5.99	2.61	0.50	11.00	9.23	9.23	4
5.98	2.60	0.50	11.00	8.74	8.74	4
5.97	2.59	0.50	11.00	8.45	8.45	4
5.96	2.58	0.50	11.00	8.15	8.15	4
5.95	2.57	0.50	11.00	7.89	7.89	4
5.94	2.57	0.50	11.00	7.67	7.67	4
5.93	2.56	0.49	11.00	7.45	7.45	4
5.92	2.55	0.49	11.00	7.23	7.23	4
5.91	2.55	0.49	11.00	7.01	7.01	4
5.90	2.54	0.49	11.00	6.93	6.93	4
5.89	2.53	0.49	11.00	6.85	6.86	4
5.88	2.53	0.49	11.00	6.78	6.78	4
5.87	2.52	0.49	11.00	6.71	6.71	4
5.86	2.51	0.49	11.00	6.63	6.64	4
5.85	2.51	0.49	11.00	6.56	6.56	4
5.84	2.50	0.49	11.00	6.49	6.49	4
5.83	2.49	0.49	11.00	6.41	6.41	4
5.82	2.49	0.49	11.00	6.34	6.34	4
5.81	2.48	0.48	11.00	6.27	6.27	4
5.80	2.48	0.48	11.00	6.19	6.19	4
5.79	2.47	0.48	11.00	6.12	6.12	4
5.78	2.46	0.48	11.00	6.04	6.05	4
5.77	2.46	0.48	11.00	5.98	5.98	4
5.76	2.45	0.48	11.00	5.94	5.94	4
5.75	2.45	0.48	11.00	5.89	5.89	4
5.74	2.44	0.48	11.00	5.85	5.85	4
5.73	2.44	0.48	11.00	5.81	5.81	4
5.72	2.43	0.48	11.00	5.76	5.76	4
5.71	2.42	0.48	11.00	5.72	5.72	4

			output			
5.70	2.42	0.48	11.00	5.67	5.67	4
5.69	2.41	0.47	11.00	5.63	5.63	4
5.68	2.41	0.47	11.00	5.58	5.59	4
5.67	2.40	0.47	11.00	5.54	5.54	4
5.66	2.40	0.47	11.00	5.50	5.50	4
5.65	2.39	0.47	11.00	5.45	5.45	4
5.64	2.39	0.47	11.00	5.41	5.41	4
5.63	2.38	0.47	11.00	5.36	5.36	4
5.62	2.38	0.47	11.00	5.32	5.32	4
5.61	2.37	0.47	11.00	5.27	5.28	4
5.60	2.36	0.47	11.00	5.23	5.23	4
5.59	2.36	0.47	11.00	5.19	5.19	4
5.58	2.35	0.47	11.00	5.14	5.14	4
5.57	2.35	0.46	11.00	5.10	5.10	4
5.56	2.34	0.46	11.00	5.05	5.06	4
5.55	2.34	0.46	11.00	5.01	5.01	4
5.54	2.33	0.46	11.00	5.00	5.00	4
5.53	2.33	0.46	11.00	4.99	4.99	4
5.52	2.32	0.46	11.00	4.98	4.98	4
5.51	2.32	0.46	11.00	4.98	4.98	4
5.50	2.31	0.46	11.00	4.97	4.97	4
5.49	2.31	0.46	11.00	4.97	4.97	4
5.48	2.30	0.46	11.00	4.96	4.96	4
5.47	2.30	0.46	11.00	4.96	4.96	4
5.46	2.29	0.46	11.00	4.95	4.95	4
5.45	2.29	0.45	11.00	4.95	4.95	4
5.44	2.28	0.45	11.00	4.94	4.94	4
5.43	2.28	0.45	11.00	4.93	4.94	4
5.42	2.27	0.45	11.00	4.93	4.93	4
5.41	2.27	0.45	11.00	4.92	4.92	4
5.40	2.27	0.45	11.00	4.92	4.92	4
5.39	2.26	0.45	11.00	4.91	4.91	4
5.38	2.26	0.45	11.00	4.91	4.91	4
5.37	2.25	0.45	11.00	4.90	4.90	4
5.36	2.25	0.45	11.00	4.90	4.90	4
5.35	2.24	0.45	11.00	4.89	4.89	4
5.34	2.24	0.45	11.00	4.88	4.89	4
5.33	2.23	0.44	11.00	4.88	4.88	4
5.32	2.23	0.44	11.00	4.87	4.87	4
5.31	2.22	0.44	11.00	4.87	4.87	4
5.30	2.22	0.44	11.00	4.86	4.86	4
5.29	2.21	0.44	11.00	4.86	4.86	4
5.28	2.21	0.44	11.00	4.85	4.85	4
5.27	2.20	0.44	11.00	4.85	4.85	4
5.26	2.20	0.44	11.00	4.84	4.84	4
5.25	2.19	0.44	11.00	4.83	4.84	4
5.24	2.19	0.44	11.00	4.83	4.83	4
5.23	2.18	0.44	11.00	4.82	4.82	4

			output			
5.22	2.18	0.43	11.00	4.82	4.82	4
5.21	2.17	0.43	11.00	4.81	4.81	4
5.20	2.17	0.43	11.00	4.81	4.81	4
5.19	2.16	0.43	11.00	4.80	4.80	4
5.18	2.16	0.43	11.00	4.80	4.80	4
5.17	2.15	0.43	11.00	4.79	4.79	4
5.16	2.15	0.43	11.00	4.79	4.79	4
5.15	2.14	0.43	11.00	4.78	4.78	4
5.14	2.14	0.43	11.00	4.77	4.77	4
5.13	2.13	0.43	11.00	4.77	4.77	4
5.12	2.13	0.43	11.00	4.76	4.76	4
5.11	2.12	0.43	11.00	4.76	4.76	4
5.10	2.12	0.42	11.00	4.75	4.75	4
5.09	2.11	0.42	11.00	4.75	4.75	4
5.08	2.11	0.42	11.00	4.74	4.74	4
5.07	2.10	0.42	11.00	4.74	4.74	4
5.06	2.10	0.42	11.00	4.73	4.73	4
5.05	2.10	0.42	11.00	4.72	4.73	4
5.04	2.09	0.42	11.00	4.72	4.72	4
5.03	2.09	0.42	11.00	4.71	4.71	4
5.02	2.08	0.42	11.00	4.71	4.71	4
5.01	2.08	0.42	11.00	4.70	4.70	4
5.00	2.07	0.42	11.00	4.70	4.70	4
5.00	2.07	0.42	11.00	4.70	4.70	4
4.92	2.03	0.41	11.00	4.65	4.65	4
4.83	1.99	0.40	11.00	4.60	4.61	4
4.75	1.95	0.40	11.00	4.56	4.56	4
4.67	1.92	0.39	11.00	4.51	4.51	4
4.58	1.88	0.38	11.00	4.47	4.47	4
4.50	1.84	0.37	11.00	4.42	4.42	4
4.42	1.80	0.37	11.00	4.37	4.38	4
4.33	1.77	0.36	11.00	4.33	4.33	4
4.25	1.73	0.35	11.00	4.28	4.28	4
4.17	1.69	0.35	11.00	4.24	4.24	4
4.08	1.66	0.34	11.00	4.19	4.19	4
4.00	1.62	0.33	11.00	4.14	4.14	4
4.00	1.62	0.33	11.00	4.14	4.14	4
3.92	1.58	0.33	11.00	4.13	4.10	4
3.83	1.55	0.32	11.00	4.11	4.05	4
3.75	1.51	0.31	11.00	4.10	4.01	4
3.67	1.48	0.31	11.00	4.08	3.98	4
3.58	1.44	0.30	11.00	4.07	3.97	4
3.50	1.41	0.29	11.00	4.05	3.95	4
3.42	1.37	0.28	11.00	4.04	3.93	4
3.33	1.34	0.28	11.00	4.02	3.91	4
3.25	1.30	0.27	11.00	4.01	3.89	4
3.17	1.27	0.26	11.00	3.99	3.87	4
3.08	1.23	0.26	11.00	3.98	3.86	4

output						
3.00	1.20	0.25	11.00	3.97	3.84	4
3.00	1.20	0.25	11.00	3.97	3.84	4
2.92	1.16	0.24	11.00	3.96	3.82	4
2.83	1.13	0.24	11.00	3.94	3.80	4
2.75	1.10	0.23	11.00	3.93	3.78	4
2.67	1.06	0.22	11.00	3.92	3.76	4
2.58	1.03	0.22	11.00	3.91	3.74	4
2.50	0.99	0.21	11.00	3.90	3.73	4
2.42	0.96	0.20	11.00	3.89	3.71	4
2.33	0.93	0.19	11.00	3.88	3.69	4
2.25	0.89	0.19	11.00	3.87	3.67	4
2.17	0.86	0.18	11.00	3.86	3.65	4
2.08	0.82	0.17	11.00	3.85	3.63	4
2.00	0.79	0.17	11.00	3.84	3.62	4
2.00	0.79	0.17	11.00	3.84	3.62	4
1.92	0.76	0.16	11.00	3.83	3.60	4
1.83	0.72	0.15	11.00	3.82	3.58	4
1.75	0.69	0.15	11.00	3.81	3.56	4
1.67	0.66	0.14	11.00	3.80	3.54	4
1.58	0.62	0.13	11.00	3.80	3.52	4
1.50	0.59	0.13	11.00	3.79	3.51	4
1.42	0.56	0.12	11.00	3.78	3.49	4
1.33	0.52	0.11	11.00	3.77	3.48	4
1.25	0.49	0.10	11.00	3.76	3.48	4
1.17	0.46	0.10	11.00	3.75	3.47	4
1.08	0.42	0.09	11.00	3.75	3.46	4
1.00	0.39	0.08	11.00	3.74	3.45	4
1.00	0.39	0.08	11.00	3.74	3.45	4
0.92	0.36	0.08	11.00	3.73	3.44	4
0.83	0.33	0.07	11.00	3.72	3.43	4
0.75	0.29	0.06	11.00	3.72	3.42	4
0.67	0.26	0.06	11.00	3.71	3.41	4
0.58	0.23	0.05	11.00	3.70	3.40	4
0.50	0.19	0.04	11.00	3.69	3.39	4
0.42	0.16	0.03	11.00	3.69	3.38	4
0.33	0.13	0.03	11.00	3.68	3.37	4
0.25	0.10	0.02	11.00	3.67	3.36	4
0.17	0.06	0.01	11.00	3.66	3.36	4
0.08	0.03	0.01	11.00	3.66	3.35	4
0.00	0.00	0.00	11.00	3.65	3.34	4

***** Stresses *****

***** Pore Pressures *****

XI	Total	Effective	Total	Static	Excess Material	
2.61	0.00	0.00	0.00	0.00	0.00	4
2.61	0.66	0.09	0.57	0.57	0.00	4
2.60	1.26	0.18	1.09	1.09	0.00	4

			output			
2.59	1.85	0.27	1.59	1.59	0.00	4
2.58	2.42	0.35	2.07	2.07	0.00	4
2.57	2.98	0.44	2.54	2.54	0.00	4
2.57	3.52	0.53	2.99	2.99	0.00	4
2.56	4.06	0.62	3.44	3.44	0.00	4
2.55	4.58	0.71	3.87	3.87	0.00	4
2.55	5.09	0.80	4.29	4.29	0.00	4
2.54	5.59	0.88	4.71	4.71	0.00	4
2.53	6.09	0.97	5.12	5.12	0.00	4
2.53	6.59	1.06	5.53	5.53	0.00	4
2.52	7.08	1.15	5.93	5.93	0.00	4
2.51	7.57	1.24	6.33	6.33	0.00	4
2.51	8.05	1.33	6.72	6.72	0.00	4
2.50	8.53	1.41	7.11	7.11	0.00	4
2.49	9.00	1.50	7.50	7.50	0.00	4
2.49	9.48	1.59	7.88	7.88	0.00	4
2.48	9.94	1.68	8.26	8.26	0.00	4
2.48	10.41	1.77	8.64	8.64	0.00	4
2.47	10.87	1.86	9.01	9.01	0.00	4
2.46	11.33	1.94	9.38	9.38	0.00	4
2.46	11.78	2.03	9.75	9.75	0.00	4
2.45	12.23	2.12	10.11	10.11	0.00	4
2.45	12.68	2.21	10.47	10.47	0.00	4
2.44	13.12	2.30	10.82	10.82	0.00	4
2.44	13.57	2.39	11.18	11.18	0.00	4
2.43	14.01	2.48	11.53	11.53	0.00	4
2.42	14.45	2.56	11.88	11.88	0.00	4
2.42	14.88	2.65	12.23	12.23	0.00	4
2.41	15.32	2.74	12.58	12.58	0.00	4
2.41	15.75	2.83	12.92	12.92	0.00	4
2.40	16.18	2.92	13.26	13.26	0.00	4
2.40	16.61	3.01	13.60	13.60	0.00	4
2.39	17.03	3.09	13.94	13.94	0.00	4
2.39	17.45	3.18	14.27	14.27	0.00	4
2.38	17.87	3.27	14.60	14.60	0.00	4
2.38	18.29	3.36	14.93	14.93	0.00	4
2.37	18.71	3.45	15.26	15.26	0.00	4
2.36	19.12	3.54	15.59	15.59	0.00	4
2.36	19.53	3.62	15.91	15.91	0.00	4
2.35	19.94	3.71	16.23	16.23	0.00	4
2.35	20.35	3.80	16.55	16.55	0.00	4
2.34	20.75	3.89	16.86	16.86	0.00	4
2.34	21.15	3.98	17.18	17.18	0.00	4
2.33	21.55	4.07	17.49	17.49	0.00	4
2.33	21.95	4.15	17.80	17.80	0.00	4
2.32	22.35	4.24	18.11	18.11	0.00	4
2.32	22.75	4.33	18.42	18.42	0.00	4
2.31	23.15	4.42	18.73	18.73	0.00	4

			output			
2.31	23.55	4.51	19.04	19.04	0.00	4
2.30	23.95	4.60	19.35	19.35	0.00	4
2.30	24.35	4.69	19.66	19.66	0.00	4
2.29	24.75	4.77	19.97	19.97	0.00	4
2.29	25.14	4.86	20.28	20.28	0.00	4
2.28	25.54	4.95	20.59	20.59	0.00	4
2.28	25.94	5.04	20.90	20.90	0.00	4
2.27	26.34	5.13	21.21	21.21	0.00	4
2.27	26.73	5.22	21.52	21.52	0.00	4
2.27	27.13	5.30	21.82	21.82	0.00	4
2.26	27.52	5.39	22.13	22.13	0.00	4
2.26	27.92	5.48	22.44	22.44	0.00	4
2.25	28.32	5.57	22.75	22.75	0.00	4
2.25	28.71	5.66	23.05	23.05	0.00	4
2.24	29.11	5.75	23.36	23.36	0.00	4
2.24	29.50	5.83	23.67	23.67	0.00	4
2.23	29.89	5.92	23.97	23.97	0.00	4
2.23	30.29	6.01	24.28	24.28	0.00	4
2.22	30.68	6.10	24.58	24.58	0.00	4
2.22	31.08	6.19	24.89	24.89	0.00	4
2.21	31.47	6.28	25.19	25.19	0.00	4
2.21	31.86	6.36	25.50	25.50	0.00	4
2.20	32.25	6.45	25.80	25.80	0.00	4
2.20	32.65	6.54	26.10	26.10	0.00	4
2.19	33.04	6.63	26.41	26.41	0.00	4
2.19	33.43	6.72	26.71	26.71	0.00	4
2.18	33.82	6.81	27.01	27.01	0.00	4
2.18	34.21	6.90	27.32	27.32	0.00	4
2.17	34.60	6.98	27.62	27.62	0.00	4
2.17	34.99	7.07	27.92	27.92	0.00	4
2.16	35.38	7.16	28.22	28.22	0.00	4
2.16	35.77	7.25	28.52	28.52	0.00	4
2.15	36.16	7.34	28.83	28.83	0.00	4
2.15	36.55	7.43	29.13	29.13	0.00	4
2.14	36.94	7.51	29.43	29.43	0.00	4
2.14	37.33	7.60	29.73	29.73	0.00	4
2.13	37.72	7.69	30.03	30.03	0.00	4
2.13	38.11	7.78	30.33	30.33	0.00	4
2.12	38.50	7.87	30.63	30.63	0.00	4
2.12	38.88	7.96	30.93	30.93	0.00	4
2.11	39.27	8.04	31.23	31.23	0.00	4
2.11	39.66	8.13	31.52	31.52	0.00	4
2.10	40.04	8.22	31.82	31.82	0.00	4
2.10	40.43	8.31	32.12	32.12	0.00	4
2.10	40.82	8.40	32.42	32.42	0.00	4
2.09	41.20	8.49	32.72	32.72	0.00	4
2.09	41.59	8.57	33.01	33.01	0.00	4
2.08	41.97	8.66	33.31	33.31	0.00	4

			output			
2.08	42.36	8.75	33.61	33.61	0.00	4
2.07	42.74	8.84	33.90	33.90	0.00	4
2.07	42.74	8.84	33.90	33.90	0.00	4
2.03	45.94	9.58	36.36	36.36	0.00	4
1.99	49.11	10.31	38.80	38.80	0.00	4
1.95	52.27	11.05	41.22	41.22	0.00	4
1.92	55.41	11.79	43.62	43.62	0.00	4
1.88	58.52	12.52	46.00	46.00	0.00	4
1.84	61.62	13.26	48.36	48.36	0.00	4
1.80	64.69	14.00	50.70	50.70	0.00	4
1.77	67.75	14.73	53.01	53.01	0.00	4
1.73	70.78	15.47	55.31	55.31	0.00	4
1.69	73.80	16.21	57.59	57.59	0.00	4
1.66	76.79	16.94	59.85	59.85	0.00	4
1.62	79.77	17.68	62.09	62.09	0.00	4
1.62	79.77	17.68	62.09	62.09	0.00	4
1.58	82.73	17.95	64.79	64.32	0.47	4
1.55	85.69	18.21	67.48	66.54	0.94	4
1.51	88.64	18.46	70.17	68.75	1.43	4
1.48	91.58	18.71	72.87	70.95	1.91	4
1.44	94.51	18.95	75.56	73.15	2.41	4
1.41	97.44	19.19	78.25	75.34	2.91	4
1.37	100.36	19.42	80.94	77.53	3.41	4
1.34	103.28	19.65	83.63	79.71	3.92	4
1.30	106.19	19.87	86.32	81.88	4.44	4
1.27	109.09	20.22	88.88	84.05	4.83	4
1.23	111.99	20.74	91.26	86.21	5.05	4
1.20	114.88	21.24	93.65	88.36	5.28	4
1.20	114.88	21.24	93.65	88.36	5.28	4
1.16	117.77	21.74	96.03	90.51	5.52	4
1.13	120.65	22.22	98.43	92.66	5.77	4
1.10	123.53	22.69	100.84	94.80	6.04	4
1.06	126.40	23.14	103.26	96.94	6.32	4
1.03	129.27	23.58	105.68	99.07	6.62	4
0.99	132.13	24.01	108.12	101.19	6.93	4
0.96	134.99	24.43	110.56	103.31	7.25	4
0.93	137.84	24.83	113.01	105.43	7.58	4
0.89	140.69	25.23	115.46	107.54	7.92	4
0.86	143.54	25.62	117.92	109.65	8.27	4
0.82	146.38	25.99	120.38	111.75	8.63	4
0.79	149.21	26.37	122.85	113.85	8.99	4
0.79	149.21	26.37	122.85	113.85	8.99	4
0.76	152.04	26.74	125.31	115.95	9.36	4
0.72	154.87	27.10	127.77	118.04	9.73	4
0.69	157.70	27.46	130.24	120.13	10.11	4
0.66	160.52	27.81	132.71	122.21	10.50	4
0.62	163.33	28.15	135.18	124.29	10.89	4
0.59	166.15	28.49	137.66	126.37	11.29	4

			output			
0.56	168.96	28.83	140.13	128.44	11.69	4
0.52	171.76	29.16	142.61	130.51	12.10	4
0.49	174.57	29.48	145.08	132.58	12.51	4
0.46	177.36	29.80	147.56	134.64	12.93	4
0.42	180.16	30.12	150.04	136.70	13.35	4
0.39	182.95	30.43	152.52	138.75	13.77	4
0.39	182.95	30.43	152.52	138.75	13.77	4
0.36	185.74	30.74	155.00	140.80	14.19	4
0.33	188.53	31.05	157.47	142.85	14.62	4
0.29	191.31	31.36	159.95	144.90	15.05	4
0.26	194.09	31.66	162.43	146.94	15.49	4
0.23	196.86	31.96	164.90	148.98	15.92	4
0.19	199.63	32.26	167.38	151.01	16.36	4
0.16	202.40	32.55	169.85	153.05	16.81	4
0.13	205.17	32.84	172.33	155.08	17.25	4
0.10	207.93	33.13	174.80	157.10	17.70	4
0.06	210.69	33.41	177.28	159.12	18.15	4
0.03	213.45	33.70	179.75	161.14	18.61	4
0.00	216.20	33.98	182.22	163.16	19.06	4

Time = 1465. Degree of Consolidation = 98.0%

Total Settlement = 3.385

Settlement at End of Primary Consolidation = 3.455

Settlement caused by Primary Consolidation at time 1465. = 3.384

Settlement caused by Secondary Compression at time 1465. = 0.001

Settlement Due to Desiccation = 0.000

Surface Elevation = 1.11

*****Current Conditions in Compressible Foundation*****

***** Coordinates *****

***** Void Ratios *****

A	XI	Z	Einitial	E	Eeop	Material
10.50	10.49	4.83	0.91	0.91	0.91	3
10.10	10.09	4.62	0.91	0.91	0.91	3
9.70	9.69	4.41	0.91	0.91	0.91	3
9.30	9.29	4.20	0.91	0.91	0.91	3

output						
8.90	8.89	3.99	0.91	0.91	0.90	3
8.50	8.49	3.78	0.91	0.90	0.90	3
8.10	8.09	3.57	0.90	0.90	0.90	3
7.70	7.69	3.36	0.90	0.90	0.90	3
7.30	7.29	3.15	0.90	0.90	0.90	3
6.90	6.89	2.94	0.90	0.90	0.90	3
6.50	6.49	2.73	0.90	0.90	0.90	3
6.50	6.49	2.73	1.40	1.40	1.39	2
5.85	5.84	2.46	1.39	1.39	1.39	2
5.19	5.19	2.18	1.39	1.39	1.38	2
4.54	4.54	1.91	1.39	1.38	1.38	2
3.89	3.89	1.64	1.38	1.38	1.38	2
3.24	3.24	1.36	1.38	1.38	1.38	2
2.59	2.59	1.09	1.38	1.38	1.38	2
1.94	1.94	0.82	1.38	1.37	1.37	2
1.29	1.29	0.55	1.38	1.37	1.37	2
0.65	0.65	0.27	1.37	1.37	1.37	2
0.00	0.00	0.00	1.37	1.36	1.36	2

***** Stresses *****

***** Pore Pressures *****

XI	Total	Effective	Total	Static	Excess	Material
10.49	213.51	37.53	175.98	160.47	15.51	3
10.09	260.51	55.77	204.74	185.46	19.28	3
9.69	307.50	73.88	233.62	210.45	23.17	3
9.29	354.47	91.89	262.58	235.42	27.16	3
8.89	401.44	109.86	291.59	260.38	31.20	3
8.49	448.40	127.83	320.58	285.34	35.24	3
8.09	495.35	145.88	349.48	310.29	39.19	3
7.69	542.29	164.11	378.18	335.22	42.96	3
7.29	589.22	182.67	406.55	360.15	46.40	3
6.89	636.14	201.81	434.33	385.06	49.27	3
6.49	683.06	221.94	461.11	409.97	51.14	3
6.49	683.06	221.94	461.11	409.97	51.14	2
5.84	751.88	248.14	503.74	450.70	53.04	2
5.19	820.64	288.06	532.59	491.38	41.21	2
4.54	889.36	329.70	559.66	532.00	27.66	2
3.89	958.03	369.43	588.60	572.57	16.02	2
3.24	1026.65	405.04	621.61	613.11	8.50	2
2.59	1095.23	430.62	664.61	653.60	11.01	2
1.94	1163.77	457.83	705.93	694.04	11.89	2
1.29	1232.25	487.61	744.64	734.44	10.20	2
0.65	1300.69	520.10	780.59	774.78	5.81	2
0.00	1369.07	553.61	815.46	815.07	0.39	2

Time = 1825. Degree of Consolidation = 54.0%

output

Total Settlement = 0.009

Settlement at End of Primary Consolidation = 0.017

Settlement caused by Primary Consolidation at time 1825. = 0.009

Settlement caused by Secondary Compression at time 1825. = 0.000

*****Current Conditions in Dredged Fill*****

***** Coordinates *****

***** Void Ratios *****

A	XI	Z	Einitial	E	Eeop	Material
6.00	2.57	0.50	11.00	11.00	11.00	4
5.99	2.56	0.50	11.00	9.23	9.23	4
5.98	2.55	0.50	11.00	8.74	8.74	4
5.97	2.55	0.50	11.00	8.45	8.45	4
5.96	2.54	0.50	11.00	8.15	8.15	4
5.95	2.53	0.50	11.00	7.89	7.89	4
5.94	2.52	0.50	11.00	7.67	7.67	4
5.93	2.52	0.49	11.00	7.45	7.45	4
5.92	2.51	0.49	11.00	7.23	7.23	4
5.91	2.50	0.49	11.00	7.01	7.01	4
5.90	2.50	0.49	11.00	6.93	6.93	4
5.89	2.49	0.49	11.00	6.85	6.86	4
5.88	2.48	0.49	11.00	6.78	6.78	4
5.87	2.48	0.49	11.00	6.71	6.71	4
5.86	2.47	0.49	11.00	6.63	6.64	4
5.85	2.46	0.49	11.00	6.56	6.56	4
5.84	2.46	0.49	11.00	6.49	6.49	4
5.83	2.45	0.49	11.00	6.41	6.41	4
5.82	2.45	0.49	11.00	6.34	6.34	4
5.81	2.44	0.48	11.00	6.27	6.27	4
5.80	2.43	0.48	11.00	6.19	6.19	4
5.79	2.43	0.48	11.00	6.12	6.12	4
5.78	2.42	0.48	11.00	6.04	6.05	4
5.77	2.42	0.48	11.00	5.98	5.98	4
5.76	2.41	0.48	11.00	5.94	5.94	4
5.75	2.40	0.48	11.00	5.89	5.89	4
5.74	2.40	0.48	11.00	5.85	5.85	4
5.73	2.39	0.48	11.00	5.81	5.81	4
5.72	2.39	0.48	11.00	5.76	5.76	4
5.71	2.38	0.48	11.00	5.72	5.72	4

			output			
5.70	2.38	0.48	11.00	5.67	5.67	4
5.69	2.37	0.47	11.00	5.63	5.63	4
5.68	2.36	0.47	11.00	5.58	5.59	4
5.67	2.36	0.47	11.00	5.54	5.54	4
5.66	2.35	0.47	11.00	5.50	5.50	4
5.65	2.35	0.47	11.00	5.45	5.45	4
5.64	2.34	0.47	11.00	5.41	5.41	4
5.63	2.34	0.47	11.00	5.36	5.36	4
5.62	2.33	0.47	11.00	5.32	5.32	4
5.61	2.33	0.47	11.00	5.27	5.28	4
5.60	2.32	0.47	11.00	5.23	5.23	4
5.59	2.32	0.47	11.00	5.19	5.19	4
5.58	2.31	0.47	11.00	5.14	5.14	4
5.57	2.31	0.46	11.00	5.10	5.10	4
5.56	2.30	0.46	11.00	5.05	5.06	4
5.55	2.30	0.46	11.00	5.01	5.01	4
5.54	2.29	0.46	11.00	5.00	5.00	4
5.53	2.29	0.46	11.00	4.99	4.99	4
5.52	2.28	0.46	11.00	4.98	4.98	4
5.51	2.28	0.46	11.00	4.98	4.98	4
5.50	2.27	0.46	11.00	4.97	4.97	4
5.49	2.27	0.46	11.00	4.97	4.97	4
5.48	2.26	0.46	11.00	4.96	4.96	4
5.47	2.26	0.46	11.00	4.96	4.96	4
5.46	2.25	0.46	11.00	4.95	4.95	4
5.45	2.25	0.45	11.00	4.95	4.95	4
5.44	2.24	0.45	11.00	4.94	4.94	4
5.43	2.24	0.45	11.00	4.93	4.94	4
5.42	2.23	0.45	11.00	4.93	4.93	4
5.41	2.23	0.45	11.00	4.92	4.92	4
5.40	2.22	0.45	11.00	4.92	4.92	4
5.39	2.22	0.45	11.00	4.91	4.91	4
5.38	2.21	0.45	11.00	4.91	4.91	4
5.37	2.21	0.45	11.00	4.90	4.90	4
5.36	2.20	0.45	11.00	4.90	4.90	4
5.35	2.20	0.45	11.00	4.89	4.89	4
5.34	2.19	0.45	11.00	4.88	4.89	4
5.33	2.19	0.44	11.00	4.88	4.88	4
5.32	2.18	0.44	11.00	4.87	4.87	4
5.31	2.18	0.44	11.00	4.87	4.87	4
5.30	2.17	0.44	11.00	4.86	4.86	4
5.29	2.17	0.44	11.00	4.86	4.86	4
5.28	2.16	0.44	11.00	4.85	4.85	4
5.27	2.16	0.44	11.00	4.85	4.85	4
5.26	2.15	0.44	11.00	4.84	4.84	4
5.25	2.15	0.44	11.00	4.83	4.84	4
5.24	2.14	0.44	11.00	4.83	4.83	4
5.23	2.14	0.44	11.00	4.82	4.82	4

			output			
5.22	2.13	0.43	11.00	4.82	4.82	4
5.21	2.13	0.43	11.00	4.81	4.81	4
5.20	2.12	0.43	11.00	4.81	4.81	4
5.19	2.12	0.43	11.00	4.80	4.80	4
5.18	2.11	0.43	11.00	4.80	4.80	4
5.17	2.11	0.43	11.00	4.79	4.79	4
5.16	2.10	0.43	11.00	4.79	4.79	4
5.15	2.10	0.43	11.00	4.78	4.78	4
5.14	2.10	0.43	11.00	4.77	4.77	4
5.13	2.09	0.43	11.00	4.77	4.77	4
5.12	2.09	0.43	11.00	4.76	4.76	4
5.11	2.08	0.43	11.00	4.76	4.76	4
5.10	2.08	0.42	11.00	4.75	4.75	4
5.09	2.07	0.42	11.00	4.75	4.75	4
5.08	2.07	0.42	11.00	4.74	4.74	4
5.07	2.06	0.42	11.00	4.74	4.74	4
5.06	2.06	0.42	11.00	4.73	4.73	4
5.05	2.05	0.42	11.00	4.72	4.73	4
5.04	2.05	0.42	11.00	4.72	4.72	4
5.03	2.04	0.42	11.00	4.71	4.71	4
5.02	2.04	0.42	11.00	4.71	4.71	4
5.01	2.03	0.42	11.00	4.70	4.70	4
5.00	2.03	0.42	11.00	4.70	4.70	4
5.00	2.03	0.42	11.00	4.70	4.70	4
4.92	1.99	0.41	11.00	4.65	4.65	4
4.83	1.95	0.40	11.00	4.60	4.61	4
4.75	1.91	0.40	11.00	4.56	4.56	4
4.67	1.87	0.39	11.00	4.51	4.51	4
4.58	1.83	0.38	11.00	4.47	4.47	4
4.50	1.80	0.37	11.00	4.42	4.42	4
4.42	1.76	0.37	11.00	4.37	4.38	4
4.33	1.72	0.36	11.00	4.33	4.33	4
4.25	1.69	0.35	11.00	4.28	4.28	4
4.17	1.65	0.35	11.00	4.24	4.24	4
4.08	1.61	0.34	11.00	4.19	4.19	4
4.00	1.58	0.33	11.00	4.14	4.14	4
4.00	1.58	0.33	11.00	4.14	4.14	4
3.92	1.54	0.33	11.00	4.10	4.10	4
3.83	1.51	0.32	11.00	4.05	4.05	4
3.75	1.47	0.31	11.00	4.01	4.01	4
3.67	1.44	0.31	11.00	3.98	3.98	4
3.58	1.40	0.30	11.00	3.97	3.97	4
3.50	1.37	0.29	11.00	3.95	3.95	4
3.42	1.33	0.28	11.00	3.93	3.93	4
3.33	1.30	0.28	11.00	3.91	3.91	4
3.25	1.26	0.27	11.00	3.89	3.89	4
3.17	1.23	0.26	11.00	3.87	3.87	4
3.08	1.20	0.26	11.00	3.85	3.86	4

output						
3.00	1.16	0.25	11.00	3.84	3.84	4
3.00	1.16	0.25	11.00	3.84	3.84	4
2.92	1.13	0.24	11.00	3.82	3.82	4
2.83	1.10	0.24	11.00	3.80	3.80	4
2.75	1.06	0.23	11.00	3.78	3.78	4
2.67	1.03	0.22	11.00	3.76	3.76	4
2.58	1.00	0.22	11.00	3.74	3.74	4
2.50	0.96	0.21	11.00	3.73	3.73	4
2.42	0.93	0.20	11.00	3.71	3.71	4
2.33	0.90	0.19	11.00	3.69	3.69	4
2.25	0.87	0.19	11.00	3.67	3.67	4
2.17	0.83	0.18	11.00	3.65	3.65	4
2.08	0.80	0.17	11.00	3.63	3.63	4
2.00	0.77	0.17	11.00	3.62	3.62	4
2.00	0.77	0.17	11.00	3.62	3.62	4
1.92	0.74	0.16	11.00	3.62	3.60	4
1.83	0.71	0.15	11.00	3.63	3.58	4
1.75	0.67	0.15	11.00	3.63	3.56	4
1.67	0.64	0.14	11.00	3.64	3.54	4
1.58	0.61	0.13	11.00	3.64	3.52	4
1.50	0.58	0.13	11.00	3.64	3.51	4
1.42	0.54	0.12	11.00	3.65	3.49	4
1.33	0.51	0.11	11.00	3.64	3.48	4
1.25	0.48	0.10	11.00	3.64	3.48	4
1.17	0.45	0.10	11.00	3.64	3.47	4
1.08	0.42	0.09	11.00	3.64	3.46	4
1.00	0.38	0.08	11.00	3.63	3.45	4
1.00	0.38	0.08	11.00	3.63	3.45	4
0.92	0.35	0.08	11.00	3.63	3.44	4
0.83	0.32	0.07	11.00	3.62	3.43	4
0.75	0.29	0.06	11.00	3.62	3.42	4
0.67	0.25	0.06	11.00	3.61	3.41	4
0.58	0.22	0.05	11.00	3.60	3.40	4
0.50	0.19	0.04	11.00	3.60	3.39	4
0.42	0.16	0.03	11.00	3.59	3.38	4
0.33	0.13	0.03	11.00	3.59	3.37	4
0.25	0.10	0.02	11.00	3.58	3.36	4
0.17	0.06	0.01	11.00	3.57	3.36	4
0.08	0.03	0.01	11.00	3.57	3.35	4
0.00	0.00	0.00	11.00	3.56	3.34	4

***** Stresses *****

***** Pore Pressures *****

XI	Total	Effective	Total	Static	Excess Material	
2.57	0.00	0.00	0.00	0.00	0.00	4
2.56	0.66	0.09	0.57	0.57	0.00	4
2.55	1.26	0.18	1.09	1.09	0.00	4

			output			
2.55	1.85	0.27	1.59	1.59	0.00	4
2.54	2.42	0.35	2.07	2.07	0.00	4
2.53	2.98	0.44	2.54	2.54	0.00	4
2.52	3.52	0.53	2.99	2.99	0.00	4
2.52	4.06	0.62	3.44	3.44	0.00	4
2.51	4.58	0.71	3.87	3.87	0.00	4
2.50	5.09	0.80	4.29	4.29	0.00	4
2.50	5.59	0.88	4.71	4.71	0.00	4
2.49	6.09	0.97	5.12	5.12	0.00	4
2.48	6.59	1.06	5.53	5.53	0.00	4
2.48	7.08	1.15	5.93	5.93	0.00	4
2.47	7.57	1.24	6.33	6.33	0.00	4
2.46	8.05	1.33	6.72	6.72	0.00	4
2.46	8.53	1.41	7.11	7.11	0.00	4
2.45	9.00	1.50	7.50	7.50	0.00	4
2.45	9.48	1.59	7.88	7.88	0.00	4
2.44	9.94	1.68	8.26	8.26	0.00	4
2.43	10.41	1.77	8.64	8.64	0.00	4
2.43	10.87	1.86	9.01	9.01	0.00	4
2.42	11.33	1.94	9.38	9.38	0.00	4
2.42	11.78	2.03	9.75	9.75	0.00	4
2.41	12.23	2.12	10.11	10.11	0.00	4
2.40	12.68	2.21	10.47	10.47	0.00	4
2.40	13.12	2.30	10.82	10.82	0.00	4
2.39	13.57	2.39	11.18	11.18	0.00	4
2.39	14.01	2.48	11.53	11.53	0.00	4
2.38	14.45	2.56	11.88	11.88	0.00	4
2.38	14.88	2.65	12.23	12.23	0.00	4
2.37	15.32	2.74	12.58	12.58	0.00	4
2.36	15.75	2.83	12.92	12.92	0.00	4
2.36	16.18	2.92	13.26	13.26	0.00	4
2.35	16.61	3.01	13.60	13.60	0.00	4
2.35	17.03	3.09	13.94	13.94	0.00	4
2.34	17.45	3.18	14.27	14.27	0.00	4
2.34	17.87	3.27	14.60	14.60	0.00	4
2.33	18.29	3.36	14.93	14.93	0.00	4
2.33	18.71	3.45	15.26	15.26	0.00	4
2.32	19.12	3.54	15.59	15.59	0.00	4
2.32	19.53	3.62	15.91	15.91	0.00	4
2.31	19.94	3.71	16.23	16.23	0.00	4
2.31	20.35	3.80	16.55	16.55	0.00	4
2.30	20.75	3.89	16.86	16.86	0.00	4
2.30	21.15	3.98	17.18	17.18	0.00	4
2.29	21.55	4.07	17.49	17.49	0.00	4
2.29	21.95	4.15	17.80	17.80	0.00	4
2.28	22.35	4.24	18.11	18.11	0.00	4
2.28	22.75	4.33	18.42	18.42	0.00	4
2.27	23.15	4.42	18.73	18.73	0.00	4

			output			
2.27	23.55	4.51	19.04	19.04	0.00	4
2.26	23.95	4.60	19.35	19.35	0.00	4
2.26	24.35	4.69	19.66	19.66	0.00	4
2.25	24.75	4.77	19.97	19.97	0.00	4
2.25	25.14	4.86	20.28	20.28	0.00	4
2.24	25.54	4.95	20.59	20.59	0.00	4
2.24	25.94	5.04	20.90	20.90	0.00	4
2.23	26.34	5.13	21.21	21.21	0.00	4
2.23	26.73	5.22	21.52	21.52	0.00	4
2.22	27.13	5.30	21.82	21.82	0.00	4
2.22	27.52	5.39	22.13	22.13	0.00	4
2.21	27.92	5.48	22.44	22.44	0.00	4
2.21	28.32	5.57	22.75	22.75	0.00	4
2.20	28.71	5.66	23.05	23.05	0.00	4
2.20	29.11	5.75	23.36	23.36	0.00	4
2.19	29.50	5.83	23.67	23.67	0.00	4
2.19	29.89	5.92	23.97	23.97	0.00	4
2.18	30.29	6.01	24.28	24.28	0.00	4
2.18	30.68	6.10	24.58	24.58	0.00	4
2.17	31.08	6.19	24.89	24.89	0.00	4
2.17	31.47	6.28	25.19	25.19	0.00	4
2.16	31.86	6.36	25.50	25.50	0.00	4
2.16	32.25	6.45	25.80	25.80	0.00	4
2.15	32.65	6.54	26.10	26.10	0.00	4
2.15	33.04	6.63	26.41	26.41	0.00	4
2.14	33.43	6.72	26.71	26.71	0.00	4
2.14	33.82	6.81	27.01	27.01	0.00	4
2.13	34.21	6.90	27.32	27.32	0.00	4
2.13	34.60	6.98	27.62	27.62	0.00	4
2.12	34.99	7.07	27.92	27.92	0.00	4
2.12	35.38	7.16	28.22	28.22	0.00	4
2.11	35.77	7.25	28.52	28.52	0.00	4
2.11	36.16	7.34	28.83	28.83	0.00	4
2.10	36.55	7.43	29.13	29.13	0.00	4
2.10	36.94	7.51	29.43	29.43	0.00	4
2.10	37.33	7.60	29.73	29.73	0.00	4
2.09	37.72	7.69	30.03	30.03	0.00	4
2.09	38.11	7.78	30.33	30.33	0.00	4
2.08	38.50	7.87	30.63	30.63	0.00	4
2.08	38.88	7.96	30.93	30.93	0.00	4
2.07	39.27	8.04	31.23	31.23	0.00	4
2.07	39.66	8.13	31.52	31.52	0.00	4
2.06	40.04	8.22	31.82	31.82	0.00	4
2.06	40.43	8.31	32.12	32.12	0.00	4
2.05	40.82	8.40	32.42	32.42	0.00	4
2.05	41.20	8.49	32.72	32.72	0.00	4
2.04	41.59	8.57	33.01	33.01	0.00	4
2.04	41.97	8.66	33.31	33.31	0.00	4

			output			
2.03	42.36	8.75	33.61	33.61	0.00	4
2.03	42.74	8.84	33.90	33.90	0.00	4
2.03	42.74	8.84	33.90	33.90	0.00	4
1.99	45.94	9.58	36.36	36.36	0.00	4
1.95	49.11	10.31	38.80	38.80	0.00	4
1.91	52.27	11.05	41.22	41.22	0.00	4
1.87	55.41	11.79	43.62	43.62	0.00	4
1.83	58.52	12.52	46.00	46.00	0.00	4
1.80	61.62	13.26	48.36	48.36	0.00	4
1.76	64.69	14.00	50.70	50.70	0.00	4
1.72	67.75	14.73	53.01	53.01	0.00	4
1.69	70.78	15.47	55.31	55.31	0.00	4
1.65	73.80	16.21	57.59	57.59	0.00	4
1.61	76.79	16.94	59.85	59.85	0.00	4
1.58	79.77	17.68	62.09	62.09	0.00	4
1.58	79.77	17.68	62.09	62.09	0.00	4
1.54	82.73	18.42	64.31	64.31	0.00	4
1.51	85.66	19.15	66.51	66.51	0.00	4
1.47	88.58	19.89	68.69	68.69	0.00	4
1.44	91.48	20.63	70.85	70.85	0.00	4
1.40	94.37	21.36	73.01	73.01	0.00	4
1.37	97.25	22.10	75.15	75.15	0.00	4
1.33	100.13	22.84	77.29	77.29	0.00	4
1.30	103.00	23.57	79.43	79.43	0.00	4
1.26	105.86	24.31	81.55	81.55	0.00	4
1.23	108.71	25.05	83.67	83.67	0.00	4
1.20	111.56	25.78	85.77	85.77	0.00	4
1.16	114.39	26.52	87.87	87.87	0.00	4
1.16	114.39	26.52	87.87	87.87	0.00	4
1.13	117.22	27.26	89.96	89.96	0.00	4
1.10	120.04	27.99	92.05	92.05	0.00	4
1.06	122.86	28.73	94.13	94.13	0.00	4
1.03	125.66	29.47	96.19	96.19	0.00	4
1.00	128.46	30.20	98.25	98.25	0.00	4
0.96	131.25	30.94	100.31	100.31	0.00	4
0.93	134.03	31.68	102.35	102.35	0.00	4
0.90	136.80	32.41	104.39	104.39	0.00	4
0.87	139.56	33.15	106.41	106.41	0.00	4
0.83	142.32	33.89	108.43	108.43	0.00	4
0.80	145.07	34.62	110.45	110.45	0.00	4
0.77	147.81	35.36	112.45	112.45	0.00	4
0.77	147.81	35.36	112.45	112.45	0.00	4
0.74	150.55	35.09	115.46	114.45	1.01	4
0.71	153.29	34.83	118.46	116.46	2.00	4
0.67	156.03	34.61	121.43	118.46	2.96	4
0.64	158.78	34.42	124.36	120.47	3.88	4
0.61	161.53	34.29	127.24	122.48	4.76	4
0.58	164.28	34.20	130.07	124.50	5.58	4

			output			
0.54	167.03	34.18	132.85	126.51	6.34	4
0.51	169.78	34.20	135.57	128.52	7.05	4
0.48	172.53	34.28	138.25	130.54	7.71	4
0.45	175.27	34.40	140.87	132.55	8.33	4
0.42	178.02	34.56	143.46	134.56	8.90	4
0.38	180.76	34.75	146.01	136.56	9.45	4
0.38	180.76	34.75	146.01	136.56	9.45	4
0.35	183.51	34.94	148.57	138.57	10.00	4
0.32	186.25	35.15	151.10	140.57	10.52	4
0.29	188.99	35.37	153.61	142.58	11.04	4
0.25	191.72	35.61	156.11	144.57	11.54	4
0.22	194.45	35.84	158.61	146.57	12.04	4
0.19	197.18	36.09	161.10	148.56	12.53	4
0.16	199.91	36.33	163.58	150.56	13.03	4
0.13	202.64	36.57	166.06	152.54	13.52	4
0.10	205.36	36.82	168.54	154.53	14.01	4
0.06	208.08	37.06	171.02	156.51	14.51	4
0.03	210.80	37.30	173.50	158.49	15.01	4
0.00	213.51	37.53	175.98	160.47	15.51	4

Time = 1825. Degree of Consolidation = 99.0%

Total Settlement = 3.428

Settlement at End of Primary Consolidation = 3.455

Settlement caused by Primary Consolidation at time 1825. = 3.425

Settlement caused by Secondary Compression at time 1825. = 0.003

Settlement Due to Desiccation = 0.000

Surface Elevation = 1.06

*****Current Conditions in Compressible Foundation*****

***** Coordinates *****

***** Void Ratios *****

A	XI	Z	Einitial	E	Eeop	Material
10.50	10.49	4.83	0.91	0.91	0.91	3
10.10	10.09	4.62	0.91	0.91	0.91	3
9.70	9.69	4.41	0.91	0.91	0.91	3
9.30	9.29	4.20	0.91	0.91	0.91	3

output						
8.90	8.89	3.99	0.91	0.91	0.90	3
8.50	8.49	3.78	0.91	0.90	0.90	3
8.10	8.09	3.57	0.90	0.90	0.90	3
7.70	7.69	3.36	0.90	0.90	0.90	3
7.30	7.29	3.15	0.90	0.90	0.90	3
6.90	6.89	2.94	0.90	0.90	0.90	3
6.50	6.49	2.73	0.90	0.90	0.90	3
6.50	6.49	2.73	1.40	1.40	1.39	2
5.85	5.84	2.46	1.39	1.39	1.39	2
5.19	5.19	2.18	1.39	1.39	1.38	2
4.54	4.54	1.91	1.39	1.38	1.38	2
3.89	3.89	1.64	1.38	1.38	1.38	2
3.24	3.24	1.36	1.38	1.38	1.38	2
2.59	2.59	1.09	1.38	1.38	1.38	2
1.94	1.94	0.82	1.38	1.37	1.37	2
1.29	1.29	0.55	1.38	1.37	1.37	2
0.65	0.65	0.27	1.37	1.37	1.37	2
0.00	0.00	0.00	1.37	1.36	1.36	2

***** Stresses *****

***** Pore Pressures *****

XI	Total	Effective	Total	Static	Excess	Material
10.49	212.85	40.08	172.77	159.81	12.96	3
10.09	259.85	58.16	201.69	184.80	16.89	3
9.69	306.83	76.10	230.73	209.79	20.95	3
9.29	353.81	93.95	259.86	234.76	25.11	3
8.89	400.78	111.73	289.05	259.72	29.32	3
8.49	447.74	129.51	318.22	284.67	33.55	3
8.09	494.69	147.36	347.33	309.62	37.71	3
7.69	541.63	165.37	376.26	334.55	41.70	3
7.29	588.56	183.68	404.88	359.48	45.40	3
6.89	635.48	202.52	432.95	384.40	48.56	3
6.49	682.39	222.30	460.09	409.30	50.79	3
6.49	682.39	222.30	460.09	409.30	50.79	2
5.84	751.21	248.14	503.08	450.04	53.04	2
5.19	819.98	288.06	531.92	490.71	41.21	2
4.54	888.69	329.70	558.99	531.33	27.66	2
3.89	957.36	369.43	587.93	571.91	16.02	2
3.24	1025.98	405.04	620.94	612.44	8.50	2
2.59	1094.56	430.62	663.94	652.93	11.01	2
1.94	1163.10	457.83	705.26	693.37	11.89	2
1.29	1231.59	487.61	743.97	733.77	10.20	2
0.65	1300.02	520.10	779.92	774.11	5.81	2
0.00	1368.40	553.61	814.79	814.40	0.39	2

Time = 2555. Degree of Consolidation = 55.0%

output

Total Settlement = 0.009

Settlement at End of Primary Consolidation = 0.017

Settlement caused by Primary Consolidation at time 2555. = 0.009

Settlement caused by Secondary Compression at time 2555. = 0.000

*****Current Conditions in Dredged Fill*****

***** Coordinates *****

***** Void Ratios *****

A	XI	Z	Einitial	E	Eeop	Material
6.00	2.56	0.50	11.00	11.00	11.00	4
5.99	2.55	0.50	11.00	9.23	9.23	4
5.98	2.54	0.50	11.00	8.74	8.74	4
5.97	2.54	0.50	11.00	8.45	8.45	4
5.96	2.53	0.50	11.00	8.15	8.15	4
5.95	2.52	0.50	11.00	7.89	7.89	4
5.94	2.51	0.50	11.00	7.67	7.67	4
5.93	2.51	0.49	11.00	7.45	7.45	4
5.92	2.50	0.49	11.00	7.23	7.23	4
5.91	2.49	0.49	11.00	7.01	7.01	4
5.90	2.49	0.49	11.00	6.93	6.93	4
5.89	2.48	0.49	11.00	6.85	6.86	4
5.88	2.47	0.49	11.00	6.78	6.78	4
5.87	2.47	0.49	11.00	6.71	6.71	4
5.86	2.46	0.49	11.00	6.63	6.64	4
5.85	2.45	0.49	11.00	6.56	6.56	4
5.84	2.45	0.49	11.00	6.49	6.49	4
5.83	2.44	0.49	11.00	6.41	6.41	4
5.82	2.43	0.49	11.00	6.34	6.34	4
5.81	2.43	0.48	11.00	6.27	6.27	4
5.80	2.42	0.48	11.00	6.19	6.19	4
5.79	2.42	0.48	11.00	6.12	6.12	4
5.78	2.41	0.48	11.00	6.04	6.05	4
5.77	2.40	0.48	11.00	5.98	5.98	4
5.76	2.40	0.48	11.00	5.94	5.94	4
5.75	2.39	0.48	11.00	5.89	5.89	4
5.74	2.39	0.48	11.00	5.85	5.85	4
5.73	2.38	0.48	11.00	5.81	5.81	4
5.72	2.38	0.48	11.00	5.76	5.76	4
5.71	2.37	0.48	11.00	5.72	5.72	4

			output			
5.70	2.37	0.48	11.00	5.67	5.67	4
5.69	2.36	0.47	11.00	5.63	5.63	4
5.68	2.35	0.47	11.00	5.58	5.59	4
5.67	2.35	0.47	11.00	5.54	5.54	4
5.66	2.34	0.47	11.00	5.50	5.50	4
5.65	2.34	0.47	11.00	5.45	5.45	4
5.64	2.33	0.47	11.00	5.41	5.41	4
5.63	2.33	0.47	11.00	5.36	5.36	4
5.62	2.32	0.47	11.00	5.32	5.32	4
5.61	2.32	0.47	11.00	5.27	5.28	4
5.60	2.31	0.47	11.00	5.23	5.23	4
5.59	2.31	0.47	11.00	5.19	5.19	4
5.58	2.30	0.47	11.00	5.14	5.14	4
5.57	2.30	0.46	11.00	5.10	5.10	4
5.56	2.29	0.46	11.00	5.05	5.06	4
5.55	2.29	0.46	11.00	5.01	5.01	4
5.54	2.28	0.46	11.00	5.00	5.00	4
5.53	2.28	0.46	11.00	4.99	4.99	4
5.52	2.27	0.46	11.00	4.98	4.98	4
5.51	2.27	0.46	11.00	4.98	4.98	4
5.50	2.26	0.46	11.00	4.97	4.97	4
5.49	2.26	0.46	11.00	4.97	4.97	4
5.48	2.25	0.46	11.00	4.96	4.96	4
5.47	2.25	0.46	11.00	4.96	4.96	4
5.46	2.24	0.46	11.00	4.95	4.95	4
5.45	2.24	0.45	11.00	4.95	4.95	4
5.44	2.23	0.45	11.00	4.94	4.94	4
5.43	2.23	0.45	11.00	4.93	4.94	4
5.42	2.22	0.45	11.00	4.93	4.93	4
5.41	2.22	0.45	11.00	4.92	4.92	4
5.40	2.21	0.45	11.00	4.92	4.92	4
5.39	2.21	0.45	11.00	4.91	4.91	4
5.38	2.20	0.45	11.00	4.91	4.91	4
5.37	2.20	0.45	11.00	4.90	4.90	4
5.36	2.19	0.45	11.00	4.90	4.90	4
5.35	2.19	0.45	11.00	4.89	4.89	4
5.34	2.18	0.45	11.00	4.88	4.89	4
5.33	2.18	0.44	11.00	4.88	4.88	4
5.32	2.17	0.44	11.00	4.87	4.87	4
5.31	2.17	0.44	11.00	4.87	4.87	4
5.30	2.16	0.44	11.00	4.86	4.86	4
5.29	2.16	0.44	11.00	4.86	4.86	4
5.28	2.15	0.44	11.00	4.85	4.85	4
5.27	2.15	0.44	11.00	4.85	4.85	4
5.26	2.14	0.44	11.00	4.84	4.84	4
5.25	2.14	0.44	11.00	4.83	4.84	4
5.24	2.13	0.44	11.00	4.83	4.83	4
5.23	2.13	0.44	11.00	4.82	4.82	4

			output			
5.22	2.12	0.43	11.00	4.82	4.82	4
5.21	2.12	0.43	11.00	4.81	4.81	4
5.20	2.11	0.43	11.00	4.81	4.81	4
5.19	2.11	0.43	11.00	4.80	4.80	4
5.18	2.10	0.43	11.00	4.80	4.80	4
5.17	2.10	0.43	11.00	4.79	4.79	4
5.16	2.09	0.43	11.00	4.79	4.79	4
5.15	2.09	0.43	11.00	4.78	4.78	4
5.14	2.08	0.43	11.00	4.77	4.77	4
5.13	2.08	0.43	11.00	4.77	4.77	4
5.12	2.08	0.43	11.00	4.76	4.76	4
5.11	2.07	0.43	11.00	4.76	4.76	4
5.10	2.07	0.42	11.00	4.75	4.75	4
5.09	2.06	0.42	11.00	4.75	4.75	4
5.08	2.06	0.42	11.00	4.74	4.74	4
5.07	2.05	0.42	11.00	4.74	4.74	4
5.06	2.05	0.42	11.00	4.73	4.73	4
5.05	2.04	0.42	11.00	4.72	4.73	4
5.04	2.04	0.42	11.00	4.72	4.72	4
5.03	2.03	0.42	11.00	4.71	4.71	4
5.02	2.03	0.42	11.00	4.71	4.71	4
5.01	2.02	0.42	11.00	4.70	4.70	4
5.00	2.02	0.42	11.00	4.70	4.70	4
5.00	2.02	0.42	11.00	4.70	4.70	4
4.92	1.98	0.41	11.00	4.65	4.65	4
4.83	1.94	0.40	11.00	4.60	4.61	4
4.75	1.90	0.40	11.00	4.56	4.56	4
4.67	1.86	0.39	11.00	4.51	4.51	4
4.58	1.82	0.38	11.00	4.47	4.47	4
4.50	1.79	0.37	11.00	4.42	4.42	4
4.42	1.75	0.37	11.00	4.37	4.38	4
4.33	1.71	0.36	11.00	4.33	4.33	4
4.25	1.67	0.35	11.00	4.28	4.28	4
4.17	1.64	0.35	11.00	4.24	4.24	4
4.08	1.60	0.34	11.00	4.19	4.19	4
4.00	1.57	0.33	11.00	4.14	4.14	4
4.00	1.57	0.33	11.00	4.14	4.14	4
3.92	1.53	0.33	11.00	4.10	4.10	4
3.83	1.50	0.32	11.00	4.05	4.05	4
3.75	1.46	0.31	11.00	4.01	4.01	4
3.67	1.43	0.31	11.00	3.98	3.98	4
3.58	1.39	0.30	11.00	3.97	3.97	4
3.50	1.36	0.29	11.00	3.95	3.95	4
3.42	1.32	0.28	11.00	3.93	3.93	4
3.33	1.29	0.28	11.00	3.91	3.91	4
3.25	1.25	0.27	11.00	3.89	3.89	4
3.17	1.22	0.26	11.00	3.87	3.87	4
3.08	1.19	0.26	11.00	3.85	3.86	4

output						
3.00	1.15	0.25	11.00	3.84	3.84	4
3.00	1.15	0.25	11.00	3.84	3.84	4
2.92	1.12	0.24	11.00	3.82	3.82	4
2.83	1.09	0.24	11.00	3.80	3.80	4
2.75	1.05	0.23	11.00	3.78	3.78	4
2.67	1.02	0.22	11.00	3.76	3.76	4
2.58	0.99	0.22	11.00	3.74	3.74	4
2.50	0.95	0.21	11.00	3.73	3.73	4
2.42	0.92	0.20	11.00	3.71	3.71	4
2.33	0.89	0.19	11.00	3.69	3.69	4
2.25	0.86	0.19	11.00	3.67	3.67	4
2.17	0.82	0.18	11.00	3.65	3.65	4
2.08	0.79	0.17	11.00	3.63	3.63	4
2.00	0.76	0.17	11.00	3.62	3.62	4
2.00	0.76	0.17	11.00	3.62	3.62	4
1.92	0.73	0.16	11.00	3.61	3.60	4
1.83	0.70	0.15	11.00	3.60	3.58	4
1.75	0.66	0.15	11.00	3.60	3.56	4
1.67	0.63	0.14	11.00	3.59	3.54	4
1.58	0.60	0.13	11.00	3.59	3.52	4
1.50	0.57	0.13	11.00	3.58	3.51	4
1.42	0.54	0.12	11.00	3.58	3.49	4
1.33	0.50	0.11	11.00	3.57	3.48	4
1.25	0.47	0.10	11.00	3.57	3.48	4
1.17	0.44	0.10	11.00	3.56	3.47	4
1.08	0.41	0.09	11.00	3.56	3.46	4
1.00	0.38	0.08	11.00	3.55	3.45	4
1.00	0.38	0.08	11.00	3.55	3.45	4
0.92	0.35	0.08	11.00	3.55	3.44	4
0.83	0.31	0.07	11.00	3.54	3.43	4
0.75	0.28	0.06	11.00	3.54	3.42	4
0.67	0.25	0.06	11.00	3.53	3.41	4
0.58	0.22	0.05	11.00	3.53	3.40	4
0.50	0.19	0.04	11.00	3.52	3.39	4
0.42	0.16	0.03	11.00	3.52	3.38	4
0.33	0.13	0.03	11.00	3.52	3.37	4
0.25	0.09	0.02	11.00	3.51	3.36	4
0.17	0.06	0.01	11.00	3.51	3.36	4
0.08	0.03	0.01	11.00	3.50	3.35	4
0.00	0.00	0.00	11.00	3.50	3.34	4

***** Stresses *****

***** Pore Pressures *****

XI	Total	Effective	Total	Static	Excess Material
2.56	0.00	0.00	0.00	0.00	4
2.55	0.66	0.09	0.57	0.57	4
2.54	1.26	0.18	1.09	1.09	4

			output			
2.54	1.85	0.27	1.59	1.59	0.00	4
2.53	2.42	0.35	2.07	2.07	0.00	4
2.52	2.98	0.44	2.54	2.54	0.00	4
2.51	3.52	0.53	2.99	2.99	0.00	4
2.51	4.06	0.62	3.44	3.44	0.00	4
2.50	4.58	0.71	3.87	3.87	0.00	4
2.49	5.09	0.80	4.29	4.29	0.00	4
2.49	5.59	0.88	4.71	4.71	0.00	4
2.48	6.09	0.97	5.12	5.12	0.00	4
2.47	6.59	1.06	5.53	5.53	0.00	4
2.47	7.08	1.15	5.93	5.93	0.00	4
2.46	7.57	1.24	6.33	6.33	0.00	4
2.45	8.05	1.33	6.72	6.72	0.00	4
2.45	8.53	1.41	7.11	7.11	0.00	4
2.44	9.00	1.50	7.50	7.50	0.00	4
2.43	9.48	1.59	7.88	7.88	0.00	4
2.43	9.94	1.68	8.26	8.26	0.00	4
2.42	10.41	1.77	8.64	8.64	0.00	4
2.42	10.87	1.86	9.01	9.01	0.00	4
2.41	11.33	1.94	9.38	9.38	0.00	4
2.40	11.78	2.03	9.75	9.75	0.00	4
2.40	12.23	2.12	10.11	10.11	0.00	4
2.39	12.68	2.21	10.47	10.47	0.00	4
2.39	13.12	2.30	10.82	10.82	0.00	4
2.38	13.57	2.39	11.18	11.18	0.00	4
2.38	14.01	2.48	11.53	11.53	0.00	4
2.37	14.45	2.56	11.88	11.88	0.00	4
2.37	14.88	2.65	12.23	12.23	0.00	4
2.36	15.32	2.74	12.58	12.58	0.00	4
2.35	15.75	2.83	12.92	12.92	0.00	4
2.35	16.18	2.92	13.26	13.26	0.00	4
2.34	16.61	3.01	13.60	13.60	0.00	4
2.34	17.03	3.09	13.94	13.94	0.00	4
2.33	17.45	3.18	14.27	14.27	0.00	4
2.33	17.87	3.27	14.60	14.60	0.00	4
2.32	18.29	3.36	14.93	14.93	0.00	4
2.32	18.71	3.45	15.26	15.26	0.00	4
2.31	19.12	3.54	15.59	15.59	0.00	4
2.31	19.53	3.62	15.91	15.91	0.00	4
2.30	19.94	3.71	16.23	16.23	0.00	4
2.30	20.35	3.80	16.55	16.55	0.00	4
2.29	20.75	3.89	16.86	16.86	0.00	4
2.29	21.15	3.98	17.18	17.18	0.00	4
2.28	21.55	4.07	17.49	17.49	0.00	4
2.28	21.95	4.15	17.80	17.80	0.00	4
2.27	22.35	4.24	18.11	18.11	0.00	4
2.27	22.75	4.33	18.42	18.42	0.00	4
2.26	23.15	4.42	18.73	18.73	0.00	4

			output			
2.26	23.55	4.51	19.04	19.04	0.00	4
2.25	23.95	4.60	19.35	19.35	0.00	4
2.25	24.35	4.69	19.66	19.66	0.00	4
2.24	24.75	4.77	19.97	19.97	0.00	4
2.24	25.14	4.86	20.28	20.28	0.00	4
2.23	25.54	4.95	20.59	20.59	0.00	4
2.23	25.94	5.04	20.90	20.90	0.00	4
2.22	26.34	5.13	21.21	21.21	0.00	4
2.22	26.73	5.22	21.52	21.52	0.00	4
2.21	27.13	5.30	21.82	21.82	0.00	4
2.21	27.52	5.39	22.13	22.13	0.00	4
2.20	27.92	5.48	22.44	22.44	0.00	4
2.20	28.32	5.57	22.75	22.75	0.00	4
2.19	28.71	5.66	23.05	23.05	0.00	4
2.19	29.11	5.75	23.36	23.36	0.00	4
2.18	29.50	5.83	23.67	23.67	0.00	4
2.18	29.89	5.92	23.97	23.97	0.00	4
2.17	30.29	6.01	24.28	24.28	0.00	4
2.17	30.68	6.10	24.58	24.58	0.00	4
2.16	31.08	6.19	24.89	24.89	0.00	4
2.16	31.47	6.28	25.19	25.19	0.00	4
2.15	31.86	6.36	25.50	25.50	0.00	4
2.15	32.25	6.45	25.80	25.80	0.00	4
2.14	32.65	6.54	26.10	26.10	0.00	4
2.14	33.04	6.63	26.41	26.41	0.00	4
2.13	33.43	6.72	26.71	26.71	0.00	4
2.13	33.82	6.81	27.01	27.01	0.00	4
2.12	34.21	6.90	27.32	27.32	0.00	4
2.12	34.60	6.98	27.62	27.62	0.00	4
2.11	34.99	7.07	27.92	27.92	0.00	4
2.11	35.38	7.16	28.22	28.22	0.00	4
2.10	35.77	7.25	28.52	28.52	0.00	4
2.10	36.16	7.34	28.83	28.83	0.00	4
2.09	36.55	7.43	29.13	29.13	0.00	4
2.09	36.94	7.51	29.43	29.43	0.00	4
2.08	37.33	7.60	29.73	29.73	0.00	4
2.08	37.72	7.69	30.03	30.03	0.00	4
2.08	38.11	7.78	30.33	30.33	0.00	4
2.07	38.50	7.87	30.63	30.63	0.00	4
2.07	38.88	7.96	30.93	30.93	0.00	4
2.06	39.27	8.04	31.23	31.23	0.00	4
2.06	39.66	8.13	31.52	31.52	0.00	4
2.05	40.04	8.22	31.82	31.82	0.00	4
2.05	40.43	8.31	32.12	32.12	0.00	4
2.04	40.82	8.40	32.42	32.42	0.00	4
2.04	41.20	8.49	32.72	32.72	0.00	4
2.03	41.59	8.57	33.01	33.01	0.00	4
2.03	41.97	8.66	33.31	33.31	0.00	4

			output			
2.02	42.36	8.75	33.61	33.61	0.00	4
2.02	42.74	8.84	33.90	33.90	0.00	4
2.02	42.74	8.84	33.90	33.90	0.00	4
1.98	45.94	9.58	36.36	36.36	0.00	4
1.94	49.11	10.31	38.80	38.80	0.00	4
1.90	52.27	11.05	41.22	41.22	0.00	4
1.86	55.41	11.79	43.62	43.62	0.00	4
1.82	58.52	12.52	46.00	46.00	0.00	4
1.79	61.62	13.26	48.36	48.36	0.00	4
1.75	64.69	14.00	50.70	50.70	0.00	4
1.71	67.75	14.73	53.01	53.01	0.00	4
1.67	70.78	15.47	55.31	55.31	0.00	4
1.64	73.80	16.21	57.59	57.59	0.00	4
1.60	76.79	16.94	59.85	59.85	0.00	4
1.57	79.77	17.68	62.09	62.09	0.00	4
1.57	79.77	17.68	62.09	62.09	0.00	4
1.53	82.73	18.42	64.31	64.31	0.00	4
1.50	85.66	19.15	66.51	66.51	0.00	4
1.46	88.58	19.89	68.69	68.69	0.00	4
1.43	91.48	20.63	70.85	70.85	0.00	4
1.39	94.37	21.36	73.01	73.01	0.00	4
1.36	97.25	22.10	75.15	75.15	0.00	4
1.32	100.13	22.84	77.29	77.29	0.00	4
1.29	103.00	23.57	79.43	79.43	0.00	4
1.25	105.86	24.31	81.55	81.55	0.00	4
1.22	108.71	25.05	83.67	83.67	0.00	4
1.19	111.56	25.78	85.77	85.77	0.00	4
1.15	114.39	26.52	87.87	87.87	0.00	4
1.15	114.39	26.52	87.87	87.87	0.00	4
1.12	117.22	27.26	89.96	89.96	0.00	4
1.09	120.04	27.99	92.05	92.05	0.00	4
1.05	122.85	28.73	94.12	94.12	0.00	4
1.02	125.66	29.47	96.19	96.19	0.00	4
0.99	128.46	30.20	98.25	98.25	0.00	4
0.95	131.24	30.94	100.30	100.30	0.00	4
0.92	134.02	31.68	102.35	102.35	0.00	4
0.89	136.80	32.41	104.38	104.38	0.00	4
0.86	139.56	33.15	106.41	106.41	0.00	4
0.82	142.32	33.89	108.43	108.43	0.00	4
0.79	145.07	34.62	110.44	110.44	0.00	4
0.76	147.81	35.36	112.45	112.45	0.00	4
0.76	147.81	35.36	112.45	112.45	0.00	4
0.73	150.54	35.59	114.95	114.45	0.51	4
0.70	153.28	35.82	117.46	116.44	1.02	4
0.66	156.01	36.04	119.97	118.44	1.53	4
0.63	158.74	36.26	122.48	120.43	2.05	4
0.60	161.46	36.48	124.99	122.42	2.57	4
0.57	164.19	36.69	127.50	124.41	3.09	4

			output			
0.54	166.91	36.90	130.01	126.39	3.62	4
0.50	169.63	37.10	132.52	128.37	4.15	4
0.47	172.34	37.30	135.04	130.35	4.69	4
0.44	175.06	37.50	137.55	132.33	5.22	4
0.41	177.77	37.70	140.07	134.31	5.76	4
0.38	180.48	37.89	142.59	136.28	6.31	4
0.38	180.48	37.89	142.59	136.28	6.31	4
0.35	183.19	38.09	145.10	138.25	6.85	4
0.31	185.90	38.28	147.62	140.22	7.40	4
0.28	188.60	38.46	150.14	142.19	7.95	4
0.25	191.30	38.65	152.65	144.16	8.50	4
0.22	194.00	38.83	155.17	146.12	9.05	4
0.19	196.70	39.01	157.69	148.08	9.61	4
0.16	199.40	39.19	160.21	150.04	10.17	4
0.13	202.09	39.36	162.73	152.00	10.73	4
0.09	204.79	39.54	165.25	153.96	11.29	4
0.06	207.48	39.71	167.77	155.91	11.86	4
0.03	210.16	39.87	170.29	157.86	12.43	4
0.00	212.85	40.08	172.77	159.81	12.96	4

Time = 2555. Degree of Consolidation = 99.0%

Total Settlement = 3.439

Settlement at End of Primary Consolidation = 3.455

Settlement caused by Primary Consolidation at time 2555. = 3.432

Settlement caused by Secondary Compression at time 2555. = 0.006

Settlement Due to Desiccation = 0.000

Surface Elevation = 1.05

*****Current Conditions in Compressible Foundation*****

***** Coordinates *****

***** Void Ratios *****

A	XI	Z	Einitial	E	Eeop	Material
10.50	10.49	4.83	0.91	0.91	0.91	3
10.10	10.09	4.62	0.91	0.91	0.91	3
9.70	9.69	4.41	0.91	0.91	0.91	3
9.30	9.29	4.20	0.91	0.91	0.91	3

output						
8.90	8.89	3.99	0.91	0.91	0.90	3
8.50	8.49	3.78	0.91	0.90	0.90	3
8.10	8.09	3.57	0.90	0.90	0.90	3
7.70	7.69	3.36	0.90	0.90	0.90	3
7.30	7.29	3.15	0.90	0.90	0.90	3
6.90	6.89	2.94	0.90	0.90	0.90	3
6.50	6.49	2.73	0.90	0.90	0.90	3
6.50	6.49	2.73	1.40	1.40	1.39	2
5.85	5.84	2.46	1.39	1.39	1.39	2
5.19	5.19	2.18	1.39	1.39	1.38	2
4.54	4.54	1.91	1.39	1.38	1.38	2
3.89	3.89	1.64	1.38	1.38	1.38	2
3.24	3.24	1.36	1.38	1.38	1.38	2
2.59	2.59	1.09	1.38	1.38	1.38	2
1.94	1.94	0.82	1.38	1.37	1.37	2
1.29	1.29	0.55	1.38	1.37	1.37	2
0.65	0.65	0.27	1.37	1.37	1.37	2
0.00	0.00	0.00	1.37	1.36	1.36	2

***** Stresses *****

***** Pore Pressures *****

XI	Total	Effective	Total	Static	Excess	Material
10.49	212.85	40.08	172.77	159.81	12.96	3
10.09	259.85	58.16	201.69	184.80	16.89	3
9.69	306.83	76.10	230.73	209.79	20.95	3
9.29	353.81	93.95	259.86	234.76	25.11	3
8.89	400.78	111.73	289.05	259.72	29.32	3
8.49	447.74	129.51	318.22	284.67	33.55	3
8.09	494.69	147.36	347.33	309.62	37.71	3
7.69	541.63	165.37	376.26	334.55	41.70	3
7.29	588.56	183.68	404.88	359.48	45.40	3
6.89	635.48	202.52	432.95	384.40	48.56	3
6.49	682.39	222.30	460.09	409.30	50.79	3
6.49	682.39	222.30	460.09	409.30	50.79	2
5.84	751.21	248.14	503.08	450.04	53.04	2
5.19	819.98	288.06	531.92	490.71	41.21	2
4.54	888.69	329.70	558.99	531.33	27.66	2
3.89	957.36	369.43	587.93	571.91	16.02	2
3.24	1025.98	405.04	620.94	612.44	8.50	2
2.59	1094.56	430.62	663.94	652.93	11.01	2
1.94	1163.10	457.83	705.26	693.37	11.89	2
1.29	1231.59	487.61	743.97	733.77	10.20	2
0.65	1300.02	520.10	779.92	774.11	5.81	2
0.00	1368.40	553.61	814.79	814.40	0.39	2

Time = 3000. Degree of Consolidation = 55.0%

output

Total Settlement = 0.009

Settlement at End of Primary Consolidation = 0.017

Settlement caused by Primary Consolidation at time 3000. = 0.009

Settlement caused by Secondary Compression at time 3000. = 0.000

*****Current Conditions in Dredged Fill*****

***** Coordinates *****

***** Void Ratios *****

A	XI	Z	Einitial	E	Eeop	Material
6.00	2.56	0.50	11.00	11.00	11.00	4
5.99	2.55	0.50	11.00	9.23	9.23	4
5.98	2.54	0.50	11.00	8.74	8.74	4
5.97	2.54	0.50	11.00	8.45	8.45	4
5.96	2.53	0.50	11.00	8.15	8.15	4
5.95	2.52	0.50	11.00	7.89	7.89	4
5.94	2.51	0.50	11.00	7.67	7.67	4
5.93	2.51	0.49	11.00	7.45	7.45	4
5.92	2.50	0.49	11.00	7.23	7.23	4
5.91	2.49	0.49	11.00	7.01	7.01	4
5.90	2.49	0.49	11.00	6.93	6.93	4
5.89	2.48	0.49	11.00	6.85	6.86	4
5.88	2.47	0.49	11.00	6.78	6.78	4
5.87	2.47	0.49	11.00	6.71	6.71	4
5.86	2.46	0.49	11.00	6.63	6.64	4
5.85	2.45	0.49	11.00	6.56	6.56	4
5.84	2.45	0.49	11.00	6.49	6.49	4
5.83	2.44	0.49	11.00	6.41	6.41	4
5.82	2.43	0.49	11.00	6.34	6.34	4
5.81	2.43	0.48	11.00	6.27	6.27	4
5.80	2.42	0.48	11.00	6.19	6.19	4
5.79	2.42	0.48	11.00	6.12	6.12	4
5.78	2.41	0.48	11.00	6.04	6.05	4
5.77	2.40	0.48	11.00	5.98	5.98	4
5.76	2.40	0.48	11.00	5.94	5.94	4
5.75	2.39	0.48	11.00	5.89	5.89	4
5.74	2.39	0.48	11.00	5.85	5.85	4
5.73	2.38	0.48	11.00	5.81	5.81	4
5.72	2.38	0.48	11.00	5.76	5.76	4
5.71	2.37	0.48	11.00	5.72	5.72	4

			output			
5.70	2.37	0.48	11.00	5.67	5.67	4
5.69	2.36	0.47	11.00	5.63	5.63	4
5.68	2.35	0.47	11.00	5.58	5.59	4
5.67	2.35	0.47	11.00	5.54	5.54	4
5.66	2.34	0.47	11.00	5.50	5.50	4
5.65	2.34	0.47	11.00	5.45	5.45	4
5.64	2.33	0.47	11.00	5.41	5.41	4
5.63	2.33	0.47	11.00	5.36	5.36	4
5.62	2.32	0.47	11.00	5.32	5.32	4
5.61	2.32	0.47	11.00	5.27	5.28	4
5.60	2.31	0.47	11.00	5.23	5.23	4
5.59	2.31	0.47	11.00	5.19	5.19	4
5.58	2.30	0.47	11.00	5.14	5.14	4
5.57	2.30	0.46	11.00	5.10	5.10	4
5.56	2.29	0.46	11.00	5.05	5.06	4
5.55	2.29	0.46	11.00	5.01	5.01	4
5.54	2.28	0.46	11.00	5.00	5.00	4
5.53	2.28	0.46	11.00	4.99	4.99	4
5.52	2.27	0.46	11.00	4.98	4.98	4
5.51	2.27	0.46	11.00	4.98	4.98	4
5.50	2.26	0.46	11.00	4.97	4.97	4
5.49	2.26	0.46	11.00	4.97	4.97	4
5.48	2.25	0.46	11.00	4.96	4.96	4
5.47	2.25	0.46	11.00	4.96	4.96	4
5.46	2.24	0.46	11.00	4.95	4.95	4
5.45	2.24	0.45	11.00	4.95	4.95	4
5.44	2.23	0.45	11.00	4.94	4.94	4
5.43	2.23	0.45	11.00	4.93	4.94	4
5.42	2.22	0.45	11.00	4.93	4.93	4
5.41	2.22	0.45	11.00	4.92	4.92	4
5.40	2.21	0.45	11.00	4.92	4.92	4
5.39	2.21	0.45	11.00	4.91	4.91	4
5.38	2.20	0.45	11.00	4.91	4.91	4
5.37	2.20	0.45	11.00	4.90	4.90	4
5.36	2.19	0.45	11.00	4.90	4.90	4
5.35	2.19	0.45	11.00	4.89	4.89	4
5.34	2.18	0.45	11.00	4.88	4.89	4
5.33	2.18	0.44	11.00	4.88	4.88	4
5.32	2.17	0.44	11.00	4.87	4.87	4
5.31	2.17	0.44	11.00	4.87	4.87	4
5.30	2.16	0.44	11.00	4.86	4.86	4
5.29	2.16	0.44	11.00	4.86	4.86	4
5.28	2.15	0.44	11.00	4.85	4.85	4
5.27	2.15	0.44	11.00	4.85	4.85	4
5.26	2.14	0.44	11.00	4.84	4.84	4
5.25	2.14	0.44	11.00	4.83	4.84	4
5.24	2.13	0.44	11.00	4.83	4.83	4
5.23	2.13	0.44	11.00	4.82	4.82	4

			output			
5.22	2.12	0.43	11.00	4.82	4.82	4
5.21	2.12	0.43	11.00	4.81	4.81	4
5.20	2.11	0.43	11.00	4.81	4.81	4
5.19	2.11	0.43	11.00	4.80	4.80	4
5.18	2.10	0.43	11.00	4.80	4.80	4
5.17	2.10	0.43	11.00	4.79	4.79	4
5.16	2.09	0.43	11.00	4.79	4.79	4
5.15	2.09	0.43	11.00	4.78	4.78	4
5.14	2.08	0.43	11.00	4.77	4.77	4
5.13	2.08	0.43	11.00	4.77	4.77	4
5.12	2.08	0.43	11.00	4.76	4.76	4
5.11	2.07	0.43	11.00	4.76	4.76	4
5.10	2.07	0.42	11.00	4.75	4.75	4
5.09	2.06	0.42	11.00	4.75	4.75	4
5.08	2.06	0.42	11.00	4.74	4.74	4
5.07	2.05	0.42	11.00	4.74	4.74	4
5.06	2.05	0.42	11.00	4.73	4.73	4
5.05	2.04	0.42	11.00	4.72	4.73	4
5.04	2.04	0.42	11.00	4.72	4.72	4
5.03	2.03	0.42	11.00	4.71	4.71	4
5.02	2.03	0.42	11.00	4.71	4.71	4
5.01	2.02	0.42	11.00	4.70	4.70	4
5.00	2.02	0.42	11.00	4.70	4.70	4
5.00	2.02	0.42	11.00	4.70	4.70	4
4.92	1.98	0.41	11.00	4.65	4.65	4
4.83	1.94	0.40	11.00	4.60	4.61	4
4.75	1.90	0.40	11.00	4.56	4.56	4
4.67	1.86	0.39	11.00	4.51	4.51	4
4.58	1.82	0.38	11.00	4.47	4.47	4
4.50	1.79	0.37	11.00	4.42	4.42	4
4.42	1.75	0.37	11.00	4.37	4.38	4
4.33	1.71	0.36	11.00	4.33	4.33	4
4.25	1.67	0.35	11.00	4.28	4.28	4
4.17	1.64	0.35	11.00	4.24	4.24	4
4.08	1.60	0.34	11.00	4.19	4.19	4
4.00	1.57	0.33	11.00	4.14	4.14	4
4.00	1.57	0.33	11.00	4.14	4.14	4
3.92	1.53	0.33	11.00	4.10	4.10	4
3.83	1.50	0.32	11.00	4.05	4.05	4
3.75	1.46	0.31	11.00	4.01	4.01	4
3.67	1.43	0.31	11.00	3.98	3.98	4
3.58	1.39	0.30	11.00	3.97	3.97	4
3.50	1.36	0.29	11.00	3.95	3.95	4
3.42	1.32	0.28	11.00	3.93	3.93	4
3.33	1.29	0.28	11.00	3.91	3.91	4
3.25	1.25	0.27	11.00	3.89	3.89	4
3.17	1.22	0.26	11.00	3.87	3.87	4
3.08	1.19	0.26	11.00	3.85	3.86	4

							output
3.00	1.15	0.25	11.00	3.84	3.84	4	
3.00	1.15	0.25	11.00	3.84	3.84	4	
2.92	1.12	0.24	11.00	3.82	3.82	4	
2.83	1.09	0.24	11.00	3.80	3.80	4	
2.75	1.05	0.23	11.00	3.78	3.78	4	
2.67	1.02	0.22	11.00	3.76	3.76	4	
2.58	0.99	0.22	11.00	3.74	3.74	4	
2.50	0.95	0.21	11.00	3.73	3.73	4	
2.42	0.92	0.20	11.00	3.71	3.71	4	
2.33	0.89	0.19	11.00	3.69	3.69	4	
2.25	0.86	0.19	11.00	3.67	3.67	4	
2.17	0.82	0.18	11.00	3.65	3.65	4	
2.08	0.79	0.17	11.00	3.63	3.63	4	
2.00	0.76	0.17	11.00	3.62	3.62	4	
2.00	0.76	0.17	11.00	3.62	3.62	4	
1.92	0.73	0.16	11.00	3.61	3.60	4	
1.83	0.70	0.15	11.00	3.60	3.58	4	
1.75	0.66	0.15	11.00	3.60	3.56	4	
1.67	0.63	0.14	11.00	3.59	3.54	4	
1.58	0.60	0.13	11.00	3.59	3.52	4	
1.50	0.57	0.13	11.00	3.58	3.51	4	
1.42	0.54	0.12	11.00	3.58	3.49	4	
1.33	0.50	0.11	11.00	3.57	3.48	4	
1.25	0.47	0.10	11.00	3.57	3.48	4	
1.17	0.44	0.10	11.00	3.56	3.47	4	
1.08	0.41	0.09	11.00	3.56	3.46	4	
1.00	0.38	0.08	11.00	3.55	3.45	4	
1.00	0.38	0.08	11.00	3.55	3.45	4	
0.92	0.35	0.08	11.00	3.55	3.44	4	
0.83	0.31	0.07	11.00	3.54	3.43	4	
0.75	0.28	0.06	11.00	3.54	3.42	4	
0.67	0.25	0.06	11.00	3.53	3.41	4	
0.58	0.22	0.05	11.00	3.53	3.40	4	
0.50	0.19	0.04	11.00	3.52	3.39	4	
0.42	0.16	0.03	11.00	3.52	3.38	4	
0.33	0.13	0.03	11.00	3.52	3.37	4	
0.25	0.09	0.02	11.00	3.51	3.36	4	
0.17	0.06	0.01	11.00	3.51	3.36	4	
0.08	0.03	0.01	11.00	3.50	3.35	4	
0.00	0.00	0.00	11.00	3.50	3.34	4	

***** Stresses *****

***** Pore Pressures *****

XI	Total	Effective	Total	Static	Excess Material	
2.56	0.00	0.00	0.00	0.00	0.00	4
2.55	0.66	0.09	0.57	0.57	0.00	4
2.54	1.26	0.18	1.09	1.09	0.00	4

			output			
2.54	1.85	0.27	1.59	1.59	0.00	4
2.53	2.42	0.35	2.07	2.07	0.00	4
2.52	2.98	0.44	2.54	2.54	0.00	4
2.51	3.52	0.53	2.99	2.99	0.00	4
2.51	4.06	0.62	3.44	3.44	0.00	4
2.50	4.58	0.71	3.87	3.87	0.00	4
2.49	5.09	0.80	4.29	4.29	0.00	4
2.49	5.59	0.88	4.71	4.71	0.00	4
2.48	6.09	0.97	5.12	5.12	0.00	4
2.47	6.59	1.06	5.53	5.53	0.00	4
2.47	7.08	1.15	5.93	5.93	0.00	4
2.46	7.57	1.24	6.33	6.33	0.00	4
2.45	8.05	1.33	6.72	6.72	0.00	4
2.45	8.53	1.41	7.11	7.11	0.00	4
2.44	9.00	1.50	7.50	7.50	0.00	4
2.43	9.48	1.59	7.88	7.88	0.00	4
2.43	9.94	1.68	8.26	8.26	0.00	4
2.42	10.41	1.77	8.64	8.64	0.00	4
2.42	10.87	1.86	9.01	9.01	0.00	4
2.41	11.33	1.94	9.38	9.38	0.00	4
2.40	11.78	2.03	9.75	9.75	0.00	4
2.40	12.23	2.12	10.11	10.11	0.00	4
2.39	12.68	2.21	10.47	10.47	0.00	4
2.39	13.12	2.30	10.82	10.82	0.00	4
2.38	13.57	2.39	11.18	11.18	0.00	4
2.38	14.01	2.48	11.53	11.53	0.00	4
2.37	14.45	2.56	11.88	11.88	0.00	4
2.37	14.88	2.65	12.23	12.23	0.00	4
2.36	15.32	2.74	12.58	12.58	0.00	4
2.35	15.75	2.83	12.92	12.92	0.00	4
2.35	16.18	2.92	13.26	13.26	0.00	4
2.34	16.61	3.01	13.60	13.60	0.00	4
2.34	17.03	3.09	13.94	13.94	0.00	4
2.33	17.45	3.18	14.27	14.27	0.00	4
2.33	17.87	3.27	14.60	14.60	0.00	4
2.32	18.29	3.36	14.93	14.93	0.00	4
2.32	18.71	3.45	15.26	15.26	0.00	4
2.31	19.12	3.54	15.59	15.59	0.00	4
2.31	19.53	3.62	15.91	15.91	0.00	4
2.30	19.94	3.71	16.23	16.23	0.00	4
2.30	20.35	3.80	16.55	16.55	0.00	4
2.29	20.75	3.89	16.86	16.86	0.00	4
2.29	21.15	3.98	17.18	17.18	0.00	4
2.28	21.55	4.07	17.49	17.49	0.00	4
2.28	21.95	4.15	17.80	17.80	0.00	4
2.27	22.35	4.24	18.11	18.11	0.00	4
2.27	22.75	4.33	18.42	18.42	0.00	4
2.26	23.15	4.42	18.73	18.73	0.00	4

			output			
2.26	23.55	4.51	19.04	19.04	0.00	4
2.25	23.95	4.60	19.35	19.35	0.00	4
2.25	24.35	4.69	19.66	19.66	0.00	4
2.24	24.75	4.77	19.97	19.97	0.00	4
2.24	25.14	4.86	20.28	20.28	0.00	4
2.23	25.54	4.95	20.59	20.59	0.00	4
2.23	25.94	5.04	20.90	20.90	0.00	4
2.22	26.34	5.13	21.21	21.21	0.00	4
2.22	26.73	5.22	21.52	21.52	0.00	4
2.21	27.13	5.30	21.82	21.82	0.00	4
2.21	27.52	5.39	22.13	22.13	0.00	4
2.20	27.92	5.48	22.44	22.44	0.00	4
2.20	28.32	5.57	22.75	22.75	0.00	4
2.19	28.71	5.66	23.05	23.05	0.00	4
2.19	29.11	5.75	23.36	23.36	0.00	4
2.18	29.50	5.83	23.67	23.67	0.00	4
2.18	29.89	5.92	23.97	23.97	0.00	4
2.17	30.29	6.01	24.28	24.28	0.00	4
2.17	30.68	6.10	24.58	24.58	0.00	4
2.16	31.08	6.19	24.89	24.89	0.00	4
2.16	31.47	6.28	25.19	25.19	0.00	4
2.15	31.86	6.36	25.50	25.50	0.00	4
2.15	32.25	6.45	25.80	25.80	0.00	4
2.14	32.65	6.54	26.10	26.10	0.00	4
2.14	33.04	6.63	26.41	26.41	0.00	4
2.13	33.43	6.72	26.71	26.71	0.00	4
2.13	33.82	6.81	27.01	27.01	0.00	4
2.12	34.21	6.90	27.32	27.32	0.00	4
2.12	34.60	6.98	27.62	27.62	0.00	4
2.11	34.99	7.07	27.92	27.92	0.00	4
2.11	35.38	7.16	28.22	28.22	0.00	4
2.10	35.77	7.25	28.52	28.52	0.00	4
2.10	36.16	7.34	28.83	28.83	0.00	4
2.09	36.55	7.43	29.13	29.13	0.00	4
2.09	36.94	7.51	29.43	29.43	0.00	4
2.08	37.33	7.60	29.73	29.73	0.00	4
2.08	37.72	7.69	30.03	30.03	0.00	4
2.08	38.11	7.78	30.33	30.33	0.00	4
2.07	38.50	7.87	30.63	30.63	0.00	4
2.07	38.88	7.96	30.93	30.93	0.00	4
2.06	39.27	8.04	31.23	31.23	0.00	4
2.06	39.66	8.13	31.52	31.52	0.00	4
2.05	40.04	8.22	31.82	31.82	0.00	4
2.05	40.43	8.31	32.12	32.12	0.00	4
2.04	40.82	8.40	32.42	32.42	0.00	4
2.04	41.20	8.49	32.72	32.72	0.00	4
2.03	41.59	8.57	33.01	33.01	0.00	4
2.03	41.97	8.66	33.31	33.31	0.00	4

			output			
2.02	42.36	8.75	33.61	33.61	0.00	4
2.02	42.74	8.84	33.90	33.90	0.00	4
2.02	42.74	8.84	33.90	33.90	0.00	4
1.98	45.94	9.58	36.36	36.36	0.00	4
1.94	49.11	10.31	38.80	38.80	0.00	4
1.90	52.27	11.05	41.22	41.22	0.00	4
1.86	55.41	11.79	43.62	43.62	0.00	4
1.82	58.52	12.52	46.00	46.00	0.00	4
1.79	61.62	13.26	48.36	48.36	0.00	4
1.75	64.69	14.00	50.70	50.70	0.00	4
1.71	67.75	14.73	53.01	53.01	0.00	4
1.67	70.78	15.47	55.31	55.31	0.00	4
1.64	73.80	16.21	57.59	57.59	0.00	4
1.60	76.79	16.94	59.85	59.85	0.00	4
1.57	79.77	17.68	62.09	62.09	0.00	4
1.57	79.77	17.68	62.09	62.09	0.00	4
1.53	82.73	18.42	64.31	64.31	0.00	4
1.50	85.66	19.15	66.51	66.51	0.00	4
1.46	88.58	19.89	68.69	68.69	0.00	4
1.43	91.48	20.63	70.85	70.85	0.00	4
1.39	94.37	21.36	73.01	73.01	0.00	4
1.36	97.25	22.10	75.15	75.15	0.00	4
1.32	100.13	22.84	77.29	77.29	0.00	4
1.29	103.00	23.57	79.43	79.43	0.00	4
1.25	105.86	24.31	81.55	81.55	0.00	4
1.22	108.71	25.05	83.67	83.67	0.00	4
1.19	111.56	25.78	85.77	85.77	0.00	4
1.15	114.39	26.52	87.87	87.87	0.00	4
1.15	114.39	26.52	87.87	87.87	0.00	4
1.12	117.22	27.26	89.96	89.96	0.00	4
1.09	120.04	27.99	92.05	92.05	0.00	4
1.05	122.85	28.73	94.12	94.12	0.00	4
1.02	125.66	29.47	96.19	96.19	0.00	4
0.99	128.46	30.20	98.25	98.25	0.00	4
0.95	131.24	30.94	100.30	100.30	0.00	4
0.92	134.02	31.68	102.35	102.35	0.00	4
0.89	136.80	32.41	104.38	104.38	0.00	4
0.86	139.56	33.15	106.41	106.41	0.00	4
0.82	142.32	33.89	108.43	108.43	0.00	4
0.79	145.07	34.62	110.44	110.44	0.00	4
0.76	147.81	35.36	112.45	112.45	0.00	4
0.76	147.81	35.36	112.45	112.45	0.00	4
0.73	150.54	35.59	114.95	114.45	0.51	4
0.70	153.28	35.82	117.46	116.44	1.02	4
0.66	156.01	36.04	119.97	118.44	1.53	4
0.63	158.74	36.26	122.48	120.43	2.05	4
0.60	161.46	36.48	124.99	122.42	2.57	4
0.57	164.19	36.69	127.50	124.41	3.09	4

			output			
0.54	166.91	36.90	130.01	126.39	3.62	4
0.50	169.63	37.10	132.52	128.37	4.15	4
0.47	172.34	37.30	135.04	130.35	4.69	4
0.44	175.06	37.50	137.55	132.33	5.22	4
0.41	177.77	37.70	140.07	134.31	5.76	4
0.38	180.48	37.89	142.59	136.28	6.31	4
0.38	180.48	37.89	142.59	136.28	6.31	4
0.35	183.19	38.09	145.10	138.25	6.85	4
0.31	185.90	38.28	147.62	140.22	7.40	4
0.28	188.60	38.46	150.14	142.19	7.95	4
0.25	191.30	38.65	152.65	144.16	8.50	4
0.22	194.00	38.83	155.17	146.12	9.05	4
0.19	196.70	39.01	157.69	148.08	9.61	4
0.16	199.40	39.19	160.21	150.04	10.17	4
0.13	202.09	39.36	162.73	152.00	10.73	4
0.09	204.79	39.54	165.25	153.96	11.29	4
0.06	207.48	39.71	167.77	155.91	11.86	4
0.03	210.16	39.87	170.29	157.86	12.43	4
0.00	212.85	40.08	172.77	159.81	12.96	4

Time = 3000. Degree of Consolidation = 99.0%

Total Settlement = 3.439

Settlement at End of Primary Consolidation = 3.455

Settlement caused by Primary Consolidation at time 3000. = 3.431

Settlement caused by Secondary Compression at time 3000. = 0.008

Settlement Due to Desiccation = 0.000

Surface Elevation = 1.05

*****Current Conditions in Compressible Foundation*****

***** Coordinates *****

***** Void Ratios *****

A	XI	Z	Einitial	E	Eeop	Material
10.50	10.49	4.83	0.91	0.91	0.91	3
10.10	10.09	4.62	0.91	0.91	0.91	3
9.70	9.69	4.41	0.91	0.91	0.91	3
9.30	9.29	4.20	0.91	0.91	0.91	3

output						
8.90	8.89	3.99	0.91	0.91	0.90	3
8.50	8.49	3.78	0.91	0.90	0.90	3
8.10	8.09	3.57	0.90	0.90	0.90	3
7.70	7.69	3.36	0.90	0.90	0.90	3
7.30	7.29	3.15	0.90	0.90	0.90	3
6.90	6.89	2.94	0.90	0.90	0.90	3
6.50	6.49	2.73	0.90	0.90	0.90	3
6.50	6.49	2.73	1.40	1.40	1.39	2
5.85	5.84	2.46	1.39	1.39	1.39	2
5.19	5.19	2.18	1.39	1.39	1.38	2
4.54	4.54	1.91	1.39	1.38	1.38	2
3.89	3.89	1.64	1.38	1.38	1.38	2
3.24	3.24	1.36	1.38	1.38	1.38	2
2.59	2.59	1.09	1.38	1.38	1.38	2
1.94	1.94	0.82	1.38	1.37	1.37	2
1.29	1.29	0.55	1.38	1.37	1.37	2
0.65	0.65	0.27	1.37	1.37	1.37	2
0.00	0.00	0.00	1.37	1.36	1.36	2

***** Stresses *****

***** Pore Pressures *****

XI	Total	Effective	Total	Static	Excess	Material
10.49	212.85	40.08	172.77	159.81	12.96	3
10.09	259.85	58.16	201.69	184.80	16.89	3
9.69	306.83	76.10	230.73	209.79	20.95	3
9.29	353.81	93.95	259.86	234.76	25.11	3
8.89	400.78	111.73	289.05	259.72	29.32	3
8.49	447.74	129.51	318.22	284.67	33.55	3
8.09	494.69	147.36	347.33	309.62	37.71	3
7.69	541.63	165.37	376.26	334.55	41.70	3
7.29	588.56	183.68	404.88	359.48	45.40	3
6.89	635.48	202.52	432.95	384.40	48.56	3
6.49	682.39	222.30	460.09	409.30	50.79	3
6.49	682.39	222.30	460.09	409.30	50.79	2
5.84	751.21	248.14	503.08	450.04	53.04	2
5.19	819.98	288.06	531.92	490.71	41.21	2
4.54	888.69	329.70	558.99	531.33	27.66	2
3.89	957.36	369.43	587.93	571.91	16.02	2
3.24	1025.98	405.04	620.94	612.44	8.50	2
2.59	1094.56	430.62	663.94	652.93	11.01	2
1.94	1163.10	457.83	705.26	693.37	11.89	2
1.29	1231.59	487.61	743.97	733.77	10.20	2
0.65	1300.02	520.10	779.92	774.11	5.81	2
0.00	1368.40	553.61	814.79	814.40	0.39	2

Time = 3650. Degree of Consolidation = 55.0%

output

Total Settlement = 0.009

Settlement at End of Primary Consolidation = 0.017

Settlement caused by Primary Consolidation at time 3650. = 0.009

Settlement caused by Secondary Compression at time 3650. = 0.000

*****Current Conditions in Dredged Fill*****

***** Coordinates *****

***** Void Ratios *****

A	XI	Z	Einitial	E	Eeop	Material
6.00	2.56	0.50	11.00	11.00	11.00	4
5.99	2.55	0.50	11.00	9.23	9.23	4
5.98	2.54	0.50	11.00	8.74	8.74	4
5.97	2.54	0.50	11.00	8.45	8.45	4
5.96	2.53	0.50	11.00	8.15	8.15	4
5.95	2.52	0.50	11.00	7.89	7.89	4
5.94	2.51	0.50	11.00	7.67	7.67	4
5.93	2.51	0.49	11.00	7.45	7.45	4
5.92	2.50	0.49	11.00	7.23	7.23	4
5.91	2.49	0.49	11.00	7.01	7.01	4
5.90	2.49	0.49	11.00	6.93	6.93	4
5.89	2.48	0.49	11.00	6.85	6.86	4
5.88	2.47	0.49	11.00	6.78	6.78	4
5.87	2.47	0.49	11.00	6.71	6.71	4
5.86	2.46	0.49	11.00	6.63	6.64	4
5.85	2.45	0.49	11.00	6.56	6.56	4
5.84	2.45	0.49	11.00	6.49	6.49	4
5.83	2.44	0.49	11.00	6.41	6.41	4
5.82	2.43	0.49	11.00	6.34	6.34	4
5.81	2.43	0.48	11.00	6.27	6.27	4
5.80	2.42	0.48	11.00	6.19	6.19	4
5.79	2.42	0.48	11.00	6.12	6.12	4
5.78	2.41	0.48	11.00	6.04	6.05	4
5.77	2.40	0.48	11.00	5.98	5.98	4
5.76	2.40	0.48	11.00	5.94	5.94	4
5.75	2.39	0.48	11.00	5.89	5.89	4
5.74	2.39	0.48	11.00	5.85	5.85	4
5.73	2.38	0.48	11.00	5.81	5.81	4
5.72	2.38	0.48	11.00	5.76	5.76	4
5.71	2.37	0.48	11.00	5.72	5.72	4

			output			
5.70	2.37	0.48	11.00	5.67	5.67	4
5.69	2.36	0.47	11.00	5.63	5.63	4
5.68	2.35	0.47	11.00	5.58	5.59	4
5.67	2.35	0.47	11.00	5.54	5.54	4
5.66	2.34	0.47	11.00	5.50	5.50	4
5.65	2.34	0.47	11.00	5.45	5.45	4
5.64	2.33	0.47	11.00	5.41	5.41	4
5.63	2.33	0.47	11.00	5.36	5.36	4
5.62	2.32	0.47	11.00	5.32	5.32	4
5.61	2.32	0.47	11.00	5.27	5.28	4
5.60	2.31	0.47	11.00	5.23	5.23	4
5.59	2.31	0.47	11.00	5.19	5.19	4
5.58	2.30	0.47	11.00	5.14	5.14	4
5.57	2.30	0.46	11.00	5.10	5.10	4
5.56	2.29	0.46	11.00	5.05	5.06	4
5.55	2.29	0.46	11.00	5.01	5.01	4
5.54	2.28	0.46	11.00	5.00	5.00	4
5.53	2.28	0.46	11.00	4.99	4.99	4
5.52	2.27	0.46	11.00	4.98	4.98	4
5.51	2.27	0.46	11.00	4.98	4.98	4
5.50	2.26	0.46	11.00	4.97	4.97	4
5.49	2.26	0.46	11.00	4.97	4.97	4
5.48	2.25	0.46	11.00	4.96	4.96	4
5.47	2.25	0.46	11.00	4.96	4.96	4
5.46	2.24	0.46	11.00	4.95	4.95	4
5.45	2.24	0.45	11.00	4.95	4.95	4
5.44	2.23	0.45	11.00	4.94	4.94	4
5.43	2.23	0.45	11.00	4.93	4.94	4
5.42	2.22	0.45	11.00	4.93	4.93	4
5.41	2.22	0.45	11.00	4.92	4.92	4
5.40	2.21	0.45	11.00	4.92	4.92	4
5.39	2.21	0.45	11.00	4.91	4.91	4
5.38	2.20	0.45	11.00	4.91	4.91	4
5.37	2.20	0.45	11.00	4.90	4.90	4
5.36	2.19	0.45	11.00	4.90	4.90	4
5.35	2.19	0.45	11.00	4.89	4.89	4
5.34	2.18	0.45	11.00	4.88	4.89	4
5.33	2.18	0.44	11.00	4.88	4.88	4
5.32	2.17	0.44	11.00	4.87	4.87	4
5.31	2.17	0.44	11.00	4.87	4.87	4
5.30	2.16	0.44	11.00	4.86	4.86	4
5.29	2.16	0.44	11.00	4.86	4.86	4
5.28	2.15	0.44	11.00	4.85	4.85	4
5.27	2.15	0.44	11.00	4.85	4.85	4
5.26	2.14	0.44	11.00	4.84	4.84	4
5.25	2.14	0.44	11.00	4.83	4.84	4
5.24	2.13	0.44	11.00	4.83	4.83	4
5.23	2.13	0.44	11.00	4.82	4.82	4

			output			
5.22	2.12	0.43	11.00	4.82	4.82	4
5.21	2.12	0.43	11.00	4.81	4.81	4
5.20	2.11	0.43	11.00	4.81	4.81	4
5.19	2.11	0.43	11.00	4.80	4.80	4
5.18	2.10	0.43	11.00	4.80	4.80	4
5.17	2.10	0.43	11.00	4.79	4.79	4
5.16	2.09	0.43	11.00	4.79	4.79	4
5.15	2.09	0.43	11.00	4.78	4.78	4
5.14	2.08	0.43	11.00	4.77	4.77	4
5.13	2.08	0.43	11.00	4.77	4.77	4
5.12	2.08	0.43	11.00	4.76	4.76	4
5.11	2.07	0.43	11.00	4.76	4.76	4
5.10	2.07	0.42	11.00	4.75	4.75	4
5.09	2.06	0.42	11.00	4.75	4.75	4
5.08	2.06	0.42	11.00	4.74	4.74	4
5.07	2.05	0.42	11.00	4.74	4.74	4
5.06	2.05	0.42	11.00	4.73	4.73	4
5.05	2.04	0.42	11.00	4.72	4.73	4
5.04	2.04	0.42	11.00	4.72	4.72	4
5.03	2.03	0.42	11.00	4.71	4.71	4
5.02	2.03	0.42	11.00	4.71	4.71	4
5.01	2.02	0.42	11.00	4.70	4.70	4
5.00	2.02	0.42	11.00	4.70	4.70	4
5.00	2.02	0.42	11.00	4.70	4.70	4
4.92	1.98	0.41	11.00	4.65	4.65	4
4.83	1.94	0.40	11.00	4.60	4.61	4
4.75	1.90	0.40	11.00	4.56	4.56	4
4.67	1.86	0.39	11.00	4.51	4.51	4
4.58	1.82	0.38	11.00	4.47	4.47	4
4.50	1.79	0.37	11.00	4.42	4.42	4
4.42	1.75	0.37	11.00	4.37	4.38	4
4.33	1.71	0.36	11.00	4.33	4.33	4
4.25	1.67	0.35	11.00	4.28	4.28	4
4.17	1.64	0.35	11.00	4.24	4.24	4
4.08	1.60	0.34	11.00	4.19	4.19	4
4.00	1.57	0.33	11.00	4.14	4.14	4
4.00	1.57	0.33	11.00	4.14	4.14	4
3.92	1.53	0.33	11.00	4.10	4.10	4
3.83	1.50	0.32	11.00	4.05	4.05	4
3.75	1.46	0.31	11.00	4.01	4.01	4
3.67	1.43	0.31	11.00	3.98	3.98	4
3.58	1.39	0.30	11.00	3.97	3.97	4
3.50	1.36	0.29	11.00	3.95	3.95	4
3.42	1.32	0.28	11.00	3.93	3.93	4
3.33	1.29	0.28	11.00	3.91	3.91	4
3.25	1.25	0.27	11.00	3.89	3.89	4
3.17	1.22	0.26	11.00	3.87	3.87	4
3.08	1.19	0.26	11.00	3.85	3.86	4

output						
3.00	1.15	0.25	11.00	3.84	3.84	4
3.00	1.15	0.25	11.00	3.84	3.84	4
2.92	1.12	0.24	11.00	3.82	3.82	4
2.83	1.09	0.24	11.00	3.80	3.80	4
2.75	1.05	0.23	11.00	3.78	3.78	4
2.67	1.02	0.22	11.00	3.76	3.76	4
2.58	0.99	0.22	11.00	3.74	3.74	4
2.50	0.95	0.21	11.00	3.73	3.73	4
2.42	0.92	0.20	11.00	3.71	3.71	4
2.33	0.89	0.19	11.00	3.69	3.69	4
2.25	0.86	0.19	11.00	3.67	3.67	4
2.17	0.82	0.18	11.00	3.65	3.65	4
2.08	0.79	0.17	11.00	3.63	3.63	4
2.00	0.76	0.17	11.00	3.62	3.62	4
2.00	0.76	0.17	11.00	3.62	3.62	4
1.92	0.73	0.16	11.00	3.61	3.60	4
1.83	0.70	0.15	11.00	3.60	3.58	4
1.75	0.66	0.15	11.00	3.60	3.56	4
1.67	0.63	0.14	11.00	3.59	3.54	4
1.58	0.60	0.13	11.00	3.59	3.52	4
1.50	0.57	0.13	11.00	3.58	3.51	4
1.42	0.54	0.12	11.00	3.58	3.49	4
1.33	0.50	0.11	11.00	3.57	3.48	4
1.25	0.47	0.10	11.00	3.57	3.48	4
1.17	0.44	0.10	11.00	3.56	3.47	4
1.08	0.41	0.09	11.00	3.56	3.46	4
1.00	0.38	0.08	11.00	3.55	3.45	4
1.00	0.38	0.08	11.00	3.55	3.45	4
0.92	0.35	0.08	11.00	3.55	3.44	4
0.83	0.31	0.07	11.00	3.54	3.43	4
0.75	0.28	0.06	11.00	3.54	3.42	4
0.67	0.25	0.06	11.00	3.53	3.41	4
0.58	0.22	0.05	11.00	3.53	3.40	4
0.50	0.19	0.04	11.00	3.52	3.39	4
0.42	0.16	0.03	11.00	3.52	3.38	4
0.33	0.13	0.03	11.00	3.52	3.37	4
0.25	0.09	0.02	11.00	3.51	3.36	4
0.17	0.06	0.01	11.00	3.51	3.36	4
0.08	0.03	0.01	11.00	3.50	3.35	4
0.00	0.00	0.00	11.00	3.50	3.34	4

***** Stresses *****

***** Pore Pressures *****

XI	Total	Effective	Total	Static	Excess Material	
2.56	0.00	0.00	0.00	0.00	0.00	4
2.55	0.66	0.09	0.57	0.57	0.00	4
2.54	1.26	0.18	1.09	1.09	0.00	4

			output			
2.54	1.85	0.27	1.59	1.59	0.00	4
2.53	2.42	0.35	2.07	2.07	0.00	4
2.52	2.98	0.44	2.54	2.54	0.00	4
2.51	3.52	0.53	2.99	2.99	0.00	4
2.51	4.06	0.62	3.44	3.44	0.00	4
2.50	4.58	0.71	3.87	3.87	0.00	4
2.49	5.09	0.80	4.29	4.29	0.00	4
2.49	5.59	0.88	4.71	4.71	0.00	4
2.48	6.09	0.97	5.12	5.12	0.00	4
2.47	6.59	1.06	5.53	5.53	0.00	4
2.47	7.08	1.15	5.93	5.93	0.00	4
2.46	7.57	1.24	6.33	6.33	0.00	4
2.45	8.05	1.33	6.72	6.72	0.00	4
2.45	8.53	1.41	7.11	7.11	0.00	4
2.44	9.00	1.50	7.50	7.50	0.00	4
2.43	9.48	1.59	7.88	7.88	0.00	4
2.43	9.94	1.68	8.26	8.26	0.00	4
2.42	10.41	1.77	8.64	8.64	0.00	4
2.42	10.87	1.86	9.01	9.01	0.00	4
2.41	11.33	1.94	9.38	9.38	0.00	4
2.40	11.78	2.03	9.75	9.75	0.00	4
2.40	12.23	2.12	10.11	10.11	0.00	4
2.39	12.68	2.21	10.47	10.47	0.00	4
2.39	13.12	2.30	10.82	10.82	0.00	4
2.38	13.57	2.39	11.18	11.18	0.00	4
2.38	14.01	2.48	11.53	11.53	0.00	4
2.37	14.45	2.56	11.88	11.88	0.00	4
2.37	14.88	2.65	12.23	12.23	0.00	4
2.36	15.32	2.74	12.58	12.58	0.00	4
2.35	15.75	2.83	12.92	12.92	0.00	4
2.35	16.18	2.92	13.26	13.26	0.00	4
2.34	16.61	3.01	13.60	13.60	0.00	4
2.34	17.03	3.09	13.94	13.94	0.00	4
2.33	17.45	3.18	14.27	14.27	0.00	4
2.33	17.87	3.27	14.60	14.60	0.00	4
2.32	18.29	3.36	14.93	14.93	0.00	4
2.32	18.71	3.45	15.26	15.26	0.00	4
2.31	19.12	3.54	15.59	15.59	0.00	4
2.31	19.53	3.62	15.91	15.91	0.00	4
2.30	19.94	3.71	16.23	16.23	0.00	4
2.30	20.35	3.80	16.55	16.55	0.00	4
2.29	20.75	3.89	16.86	16.86	0.00	4
2.29	21.15	3.98	17.18	17.18	0.00	4
2.28	21.55	4.07	17.49	17.49	0.00	4
2.28	21.95	4.15	17.80	17.80	0.00	4
2.27	22.35	4.24	18.11	18.11	0.00	4
2.27	22.75	4.33	18.42	18.42	0.00	4
2.26	23.15	4.42	18.73	18.73	0.00	4

			output			
2.26	23.55	4.51	19.04	19.04	0.00	4
2.25	23.95	4.60	19.35	19.35	0.00	4
2.25	24.35	4.69	19.66	19.66	0.00	4
2.24	24.75	4.77	19.97	19.97	0.00	4
2.24	25.14	4.86	20.28	20.28	0.00	4
2.23	25.54	4.95	20.59	20.59	0.00	4
2.23	25.94	5.04	20.90	20.90	0.00	4
2.22	26.34	5.13	21.21	21.21	0.00	4
2.22	26.73	5.22	21.52	21.52	0.00	4
2.21	27.13	5.30	21.82	21.82	0.00	4
2.21	27.52	5.39	22.13	22.13	0.00	4
2.20	27.92	5.48	22.44	22.44	0.00	4
2.20	28.32	5.57	22.75	22.75	0.00	4
2.19	28.71	5.66	23.05	23.05	0.00	4
2.19	29.11	5.75	23.36	23.36	0.00	4
2.18	29.50	5.83	23.67	23.67	0.00	4
2.18	29.89	5.92	23.97	23.97	0.00	4
2.17	30.29	6.01	24.28	24.28	0.00	4
2.17	30.68	6.10	24.58	24.58	0.00	4
2.16	31.08	6.19	24.89	24.89	0.00	4
2.16	31.47	6.28	25.19	25.19	0.00	4
2.15	31.86	6.36	25.50	25.50	0.00	4
2.15	32.25	6.45	25.80	25.80	0.00	4
2.14	32.65	6.54	26.10	26.10	0.00	4
2.14	33.04	6.63	26.41	26.41	0.00	4
2.13	33.43	6.72	26.71	26.71	0.00	4
2.13	33.82	6.81	27.01	27.01	0.00	4
2.12	34.21	6.90	27.32	27.32	0.00	4
2.12	34.60	6.98	27.62	27.62	0.00	4
2.11	34.99	7.07	27.92	27.92	0.00	4
2.11	35.38	7.16	28.22	28.22	0.00	4
2.10	35.77	7.25	28.52	28.52	0.00	4
2.10	36.16	7.34	28.83	28.83	0.00	4
2.09	36.55	7.43	29.13	29.13	0.00	4
2.09	36.94	7.51	29.43	29.43	0.00	4
2.08	37.33	7.60	29.73	29.73	0.00	4
2.08	37.72	7.69	30.03	30.03	0.00	4
2.08	38.11	7.78	30.33	30.33	0.00	4
2.07	38.50	7.87	30.63	30.63	0.00	4
2.07	38.88	7.96	30.93	30.93	0.00	4
2.06	39.27	8.04	31.23	31.23	0.00	4
2.06	39.66	8.13	31.52	31.52	0.00	4
2.05	40.04	8.22	31.82	31.82	0.00	4
2.05	40.43	8.31	32.12	32.12	0.00	4
2.04	40.82	8.40	32.42	32.42	0.00	4
2.04	41.20	8.49	32.72	32.72	0.00	4
2.03	41.59	8.57	33.01	33.01	0.00	4
2.03	41.97	8.66	33.31	33.31	0.00	4

			output			
2.02	42.36	8.75	33.61	33.61	0.00	4
2.02	42.74	8.84	33.90	33.90	0.00	4
2.02	42.74	8.84	33.90	33.90	0.00	4
1.98	45.94	9.58	36.36	36.36	0.00	4
1.94	49.11	10.31	38.80	38.80	0.00	4
1.90	52.27	11.05	41.22	41.22	0.00	4
1.86	55.41	11.79	43.62	43.62	0.00	4
1.82	58.52	12.52	46.00	46.00	0.00	4
1.79	61.62	13.26	48.36	48.36	0.00	4
1.75	64.69	14.00	50.70	50.70	0.00	4
1.71	67.75	14.73	53.01	53.01	0.00	4
1.67	70.78	15.47	55.31	55.31	0.00	4
1.64	73.80	16.21	57.59	57.59	0.00	4
1.60	76.79	16.94	59.85	59.85	0.00	4
1.57	79.77	17.68	62.09	62.09	0.00	4
1.57	79.77	17.68	62.09	62.09	0.00	4
1.53	82.73	18.42	64.31	64.31	0.00	4
1.50	85.66	19.15	66.51	66.51	0.00	4
1.46	88.58	19.89	68.69	68.69	0.00	4
1.43	91.48	20.63	70.85	70.85	0.00	4
1.39	94.37	21.36	73.01	73.01	0.00	4
1.36	97.25	22.10	75.15	75.15	0.00	4
1.32	100.13	22.84	77.29	77.29	0.00	4
1.29	103.00	23.57	79.43	79.43	0.00	4
1.25	105.86	24.31	81.55	81.55	0.00	4
1.22	108.71	25.05	83.67	83.67	0.00	4
1.19	111.56	25.78	85.77	85.77	0.00	4
1.15	114.39	26.52	87.87	87.87	0.00	4
1.15	114.39	26.52	87.87	87.87	0.00	4
1.12	117.22	27.26	89.96	89.96	0.00	4
1.09	120.04	27.99	92.05	92.05	0.00	4
1.05	122.85	28.73	94.12	94.12	0.00	4
1.02	125.66	29.47	96.19	96.19	0.00	4
0.99	128.46	30.20	98.25	98.25	0.00	4
0.95	131.24	30.94	100.30	100.30	0.00	4
0.92	134.02	31.68	102.35	102.35	0.00	4
0.89	136.80	32.41	104.38	104.38	0.00	4
0.86	139.56	33.15	106.41	106.41	0.00	4
0.82	142.32	33.89	108.43	108.43	0.00	4
0.79	145.07	34.62	110.44	110.44	0.00	4
0.76	147.81	35.36	112.45	112.45	0.00	4
0.76	147.81	35.36	112.45	112.45	0.00	4
0.73	150.54	35.59	114.95	114.45	0.51	4
0.70	153.28	35.82	117.46	116.44	1.02	4
0.66	156.01	36.04	119.97	118.44	1.53	4
0.63	158.74	36.26	122.48	120.43	2.05	4
0.60	161.46	36.48	124.99	122.42	2.57	4
0.57	164.19	36.69	127.50	124.41	3.09	4

			output			
0.54	166.91	36.90	130.01	126.39	3.62	4
0.50	169.63	37.10	132.52	128.37	4.15	4
0.47	172.34	37.30	135.04	130.35	4.69	4
0.44	175.06	37.50	137.55	132.33	5.22	4
0.41	177.77	37.70	140.07	134.31	5.76	4
0.38	180.48	37.89	142.59	136.28	6.31	4
0.38	180.48	37.89	142.59	136.28	6.31	4
0.35	183.19	38.09	145.10	138.25	6.85	4
0.31	185.90	38.28	147.62	140.22	7.40	4
0.28	188.60	38.46	150.14	142.19	7.95	4
0.25	191.30	38.65	152.65	144.16	8.50	4
0.22	194.00	38.83	155.17	146.12	9.05	4
0.19	196.70	39.01	157.69	148.08	9.61	4
0.16	199.40	39.19	160.21	150.04	10.17	4
0.13	202.09	39.36	162.73	152.00	10.73	4
0.09	204.79	39.54	165.25	153.96	11.29	4
0.06	207.48	39.71	167.77	155.91	11.86	4
0.03	210.16	39.87	170.29	157.86	12.43	4
0.00	212.85	40.08	172.77	159.81	12.96	4

Time = 3650. Degree of Consolidation = 99.0%

Total Settlement = 3.439

Settlement at End of Primary Consolidation = 3.455

Settlement caused by Primary Consolidation at time 3650. = 3.429

Settlement caused by Secondary Compression at time 3650. = 0.010

Settlement Due to Desiccation = 0.000

Surface Elevation = 1.05

*****Current Conditions in Compressible Foundation*****

***** Coordinates *****

***** Void Ratios *****

A	XI	Z	Einitial	E	Eeop	Material
10.50	10.49	4.83	0.91	0.91	0.91	3
10.10	10.09	4.62	0.91	0.91	0.91	3
9.70	9.69	4.41	0.91	0.91	0.91	3
9.30	9.29	4.20	0.91	0.91	0.91	3

output						
8.90	8.89	3.99	0.91	0.91	0.90	3
8.50	8.49	3.78	0.91	0.90	0.90	3
8.10	8.09	3.57	0.90	0.90	0.90	3
7.70	7.69	3.36	0.90	0.90	0.90	3
7.30	7.29	3.15	0.90	0.90	0.90	3
6.90	6.89	2.94	0.90	0.90	0.90	3
6.50	6.49	2.73	0.90	0.90	0.90	3
6.50	6.49	2.73	1.40	1.40	1.39	2
5.85	5.84	2.46	1.39	1.39	1.39	2
5.19	5.19	2.18	1.39	1.39	1.38	2
4.54	4.54	1.91	1.39	1.38	1.38	2
3.89	3.89	1.64	1.38	1.38	1.38	2
3.24	3.24	1.36	1.38	1.38	1.38	2
2.59	2.59	1.09	1.38	1.38	1.38	2
1.94	1.94	0.82	1.38	1.37	1.37	2
1.29	1.29	0.55	1.38	1.37	1.37	2
0.65	0.65	0.27	1.37	1.37	1.37	2
0.00	0.00	0.00	1.37	1.36	1.36	2

***** Stresses *****

***** Pore Pressures *****

XI	Total	Effective	Total	Static	Excess	Material
10.49	212.85	40.08	172.77	159.81	12.96	3
10.09	259.85	58.16	201.69	184.80	16.89	3
9.69	306.83	76.10	230.73	209.79	20.95	3
9.29	353.81	93.95	259.86	234.76	25.11	3
8.89	400.78	111.73	289.05	259.72	29.32	3
8.49	447.74	129.51	318.22	284.67	33.55	3
8.09	494.69	147.36	347.33	309.62	37.71	3
7.69	541.63	165.37	376.26	334.55	41.70	3
7.29	588.56	183.68	404.88	359.48	45.40	3
6.89	635.48	202.52	432.95	384.40	48.56	3
6.49	682.39	222.30	460.09	409.30	50.79	3
6.49	682.39	222.30	460.09	409.30	50.79	2
5.84	751.21	248.14	503.08	450.04	53.04	2
5.19	819.98	288.06	531.92	490.71	41.21	2
4.54	888.69	329.70	558.99	531.33	27.66	2
3.89	957.36	369.43	587.93	571.91	16.02	2
3.24	1025.98	405.04	620.94	612.44	8.50	2
2.59	1094.56	430.62	663.94	652.93	11.01	2
1.94	1163.10	457.83	705.26	693.37	11.89	2
1.29	1231.59	487.61	743.97	733.77	10.20	2
0.65	1300.02	520.10	779.92	774.11	5.81	2
0.00	1368.40	553.61	814.79	814.40	0.39	2

Time = 7300. Degree of Consolidation = 55.0%

output

Total Settlement = 0.009

Settlement at End of Primary Consolidation = 0.017

Settlement caused by Primary Consolidation at time 7300. = 0.009

Settlement caused by Secondary Compression at time 7300. = 0.000

*****Current Conditions in Dredged Fill*****

***** Coordinates *****

***** Void Ratios *****

A	XI	Z	Einitial	E	Eeop	Material
6.00	2.56	0.50	11.00	11.00	11.00	4
5.99	2.55	0.50	11.00	9.23	9.23	4
5.98	2.54	0.50	11.00	8.74	8.74	4
5.97	2.54	0.50	11.00	8.45	8.45	4
5.96	2.53	0.50	11.00	8.15	8.15	4
5.95	2.52	0.50	11.00	7.89	7.89	4
5.94	2.51	0.50	11.00	7.67	7.67	4
5.93	2.51	0.49	11.00	7.45	7.45	4
5.92	2.50	0.49	11.00	7.23	7.23	4
5.91	2.49	0.49	11.00	7.01	7.01	4
5.90	2.49	0.49	11.00	6.93	6.93	4
5.89	2.48	0.49	11.00	6.85	6.86	4
5.88	2.47	0.49	11.00	6.78	6.78	4
5.87	2.47	0.49	11.00	6.71	6.71	4
5.86	2.46	0.49	11.00	6.63	6.64	4
5.85	2.45	0.49	11.00	6.56	6.56	4
5.84	2.45	0.49	11.00	6.49	6.49	4
5.83	2.44	0.49	11.00	6.41	6.41	4
5.82	2.43	0.49	11.00	6.34	6.34	4
5.81	2.43	0.48	11.00	6.27	6.27	4
5.80	2.42	0.48	11.00	6.19	6.19	4
5.79	2.42	0.48	11.00	6.12	6.12	4
5.78	2.41	0.48	11.00	6.04	6.05	4
5.77	2.40	0.48	11.00	5.98	5.98	4
5.76	2.40	0.48	11.00	5.94	5.94	4
5.75	2.39	0.48	11.00	5.89	5.89	4
5.74	2.39	0.48	11.00	5.85	5.85	4
5.73	2.38	0.48	11.00	5.81	5.81	4
5.72	2.38	0.48	11.00	5.76	5.76	4
5.71	2.37	0.48	11.00	5.72	5.72	4

			output			
5.70	2.37	0.48	11.00	5.67	5.67	4
5.69	2.36	0.47	11.00	5.63	5.63	4
5.68	2.35	0.47	11.00	5.58	5.59	4
5.67	2.35	0.47	11.00	5.54	5.54	4
5.66	2.34	0.47	11.00	5.50	5.50	4
5.65	2.34	0.47	11.00	5.45	5.45	4
5.64	2.33	0.47	11.00	5.41	5.41	4
5.63	2.33	0.47	11.00	5.36	5.36	4
5.62	2.32	0.47	11.00	5.32	5.32	4
5.61	2.32	0.47	11.00	5.27	5.28	4
5.60	2.31	0.47	11.00	5.23	5.23	4
5.59	2.31	0.47	11.00	5.19	5.19	4
5.58	2.30	0.47	11.00	5.14	5.14	4
5.57	2.30	0.46	11.00	5.10	5.10	4
5.56	2.29	0.46	11.00	5.05	5.06	4
5.55	2.29	0.46	11.00	5.01	5.01	4
5.54	2.28	0.46	11.00	5.00	5.00	4
5.53	2.28	0.46	11.00	4.99	4.99	4
5.52	2.27	0.46	11.00	4.98	4.98	4
5.51	2.27	0.46	11.00	4.98	4.98	4
5.50	2.26	0.46	11.00	4.97	4.97	4
5.49	2.26	0.46	11.00	4.97	4.97	4
5.48	2.25	0.46	11.00	4.96	4.96	4
5.47	2.25	0.46	11.00	4.96	4.96	4
5.46	2.24	0.46	11.00	4.95	4.95	4
5.45	2.24	0.45	11.00	4.95	4.95	4
5.44	2.23	0.45	11.00	4.94	4.94	4
5.43	2.23	0.45	11.00	4.93	4.94	4
5.42	2.22	0.45	11.00	4.93	4.93	4
5.41	2.22	0.45	11.00	4.92	4.92	4
5.40	2.21	0.45	11.00	4.92	4.92	4
5.39	2.21	0.45	11.00	4.91	4.91	4
5.38	2.20	0.45	11.00	4.91	4.91	4
5.37	2.20	0.45	11.00	4.90	4.90	4
5.36	2.19	0.45	11.00	4.90	4.90	4
5.35	2.19	0.45	11.00	4.89	4.89	4
5.34	2.18	0.45	11.00	4.88	4.89	4
5.33	2.18	0.44	11.00	4.88	4.88	4
5.32	2.17	0.44	11.00	4.87	4.87	4
5.31	2.17	0.44	11.00	4.87	4.87	4
5.30	2.16	0.44	11.00	4.86	4.86	4
5.29	2.16	0.44	11.00	4.86	4.86	4
5.28	2.15	0.44	11.00	4.85	4.85	4
5.27	2.15	0.44	11.00	4.85	4.85	4
5.26	2.14	0.44	11.00	4.84	4.84	4
5.25	2.14	0.44	11.00	4.83	4.84	4
5.24	2.13	0.44	11.00	4.83	4.83	4
5.23	2.13	0.44	11.00	4.82	4.82	4

			output			
5.22	2.12	0.43	11.00	4.82	4.82	4
5.21	2.12	0.43	11.00	4.81	4.81	4
5.20	2.11	0.43	11.00	4.81	4.81	4
5.19	2.11	0.43	11.00	4.80	4.80	4
5.18	2.10	0.43	11.00	4.80	4.80	4
5.17	2.10	0.43	11.00	4.79	4.79	4
5.16	2.09	0.43	11.00	4.79	4.79	4
5.15	2.09	0.43	11.00	4.78	4.78	4
5.14	2.08	0.43	11.00	4.77	4.77	4
5.13	2.08	0.43	11.00	4.77	4.77	4
5.12	2.08	0.43	11.00	4.76	4.76	4
5.11	2.07	0.43	11.00	4.76	4.76	4
5.10	2.07	0.42	11.00	4.75	4.75	4
5.09	2.06	0.42	11.00	4.75	4.75	4
5.08	2.06	0.42	11.00	4.74	4.74	4
5.07	2.05	0.42	11.00	4.74	4.74	4
5.06	2.05	0.42	11.00	4.73	4.73	4
5.05	2.04	0.42	11.00	4.72	4.73	4
5.04	2.04	0.42	11.00	4.72	4.72	4
5.03	2.03	0.42	11.00	4.71	4.71	4
5.02	2.03	0.42	11.00	4.71	4.71	4
5.01	2.02	0.42	11.00	4.70	4.70	4
5.00	2.02	0.42	11.00	4.70	4.70	4
5.00	2.02	0.42	11.00	4.70	4.70	4
4.92	1.98	0.41	11.00	4.65	4.65	4
4.83	1.94	0.40	11.00	4.60	4.61	4
4.75	1.90	0.40	11.00	4.56	4.56	4
4.67	1.86	0.39	11.00	4.51	4.51	4
4.58	1.82	0.38	11.00	4.47	4.47	4
4.50	1.79	0.37	11.00	4.42	4.42	4
4.42	1.75	0.37	11.00	4.37	4.38	4
4.33	1.71	0.36	11.00	4.33	4.33	4
4.25	1.67	0.35	11.00	4.28	4.28	4
4.17	1.64	0.35	11.00	4.24	4.24	4
4.08	1.60	0.34	11.00	4.19	4.19	4
4.00	1.57	0.33	11.00	4.14	4.14	4
4.00	1.57	0.33	11.00	4.14	4.14	4
3.92	1.53	0.33	11.00	4.10	4.10	4
3.83	1.50	0.32	11.00	4.05	4.05	4
3.75	1.46	0.31	11.00	4.01	4.01	4
3.67	1.43	0.31	11.00	3.98	3.98	4
3.58	1.39	0.30	11.00	3.97	3.97	4
3.50	1.36	0.29	11.00	3.95	3.95	4
3.42	1.32	0.28	11.00	3.93	3.93	4
3.33	1.29	0.28	11.00	3.91	3.91	4
3.25	1.25	0.27	11.00	3.89	3.89	4
3.17	1.22	0.26	11.00	3.87	3.87	4
3.08	1.19	0.26	11.00	3.85	3.86	4

							output
3.00	1.15	0.25	11.00	3.84	3.84	4	
3.00	1.15	0.25	11.00	3.84	3.84	4	
2.92	1.12	0.24	11.00	3.82	3.82	4	
2.83	1.09	0.24	11.00	3.80	3.80	4	
2.75	1.05	0.23	11.00	3.78	3.78	4	
2.67	1.02	0.22	11.00	3.76	3.76	4	
2.58	0.99	0.22	11.00	3.74	3.74	4	
2.50	0.95	0.21	11.00	3.73	3.73	4	
2.42	0.92	0.20	11.00	3.71	3.71	4	
2.33	0.89	0.19	11.00	3.69	3.69	4	
2.25	0.86	0.19	11.00	3.67	3.67	4	
2.17	0.82	0.18	11.00	3.65	3.65	4	
2.08	0.79	0.17	11.00	3.63	3.63	4	
2.00	0.76	0.17	11.00	3.62	3.62	4	
2.00	0.76	0.17	11.00	3.62	3.62	4	
1.92	0.73	0.16	11.00	3.61	3.60	4	
1.83	0.70	0.15	11.00	3.60	3.58	4	
1.75	0.66	0.15	11.00	3.60	3.56	4	
1.67	0.63	0.14	11.00	3.59	3.54	4	
1.58	0.60	0.13	11.00	3.59	3.52	4	
1.50	0.57	0.13	11.00	3.58	3.51	4	
1.42	0.54	0.12	11.00	3.58	3.49	4	
1.33	0.50	0.11	11.00	3.57	3.48	4	
1.25	0.47	0.10	11.00	3.57	3.48	4	
1.17	0.44	0.10	11.00	3.56	3.47	4	
1.08	0.41	0.09	11.00	3.56	3.46	4	
1.00	0.38	0.08	11.00	3.55	3.45	4	
1.00	0.38	0.08	11.00	3.55	3.45	4	
0.92	0.35	0.08	11.00	3.55	3.44	4	
0.83	0.31	0.07	11.00	3.54	3.43	4	
0.75	0.28	0.06	11.00	3.54	3.42	4	
0.67	0.25	0.06	11.00	3.53	3.41	4	
0.58	0.22	0.05	11.00	3.53	3.40	4	
0.50	0.19	0.04	11.00	3.52	3.39	4	
0.42	0.16	0.03	11.00	3.52	3.38	4	
0.33	0.13	0.03	11.00	3.52	3.37	4	
0.25	0.09	0.02	11.00	3.51	3.36	4	
0.17	0.06	0.01	11.00	3.51	3.36	4	
0.08	0.03	0.01	11.00	3.50	3.35	4	
0.00	0.00	0.00	11.00	3.50	3.34	4	

***** Stresses *****

***** Pore Pressures *****

XI	Total	Effective	Total	Static	Excess Material	
2.56	0.00	0.00	0.00	0.00	0.00	4
2.55	0.66	0.09	0.57	0.57	0.00	4
2.54	1.26	0.18	1.09	1.09	0.00	4

			output			
2.54	1.85	0.27	1.59	1.59	0.00	4
2.53	2.42	0.35	2.07	2.07	0.00	4
2.52	2.98	0.44	2.54	2.54	0.00	4
2.51	3.52	0.53	2.99	2.99	0.00	4
2.51	4.06	0.62	3.44	3.44	0.00	4
2.50	4.58	0.71	3.87	3.87	0.00	4
2.49	5.09	0.80	4.29	4.29	0.00	4
2.49	5.59	0.88	4.71	4.71	0.00	4
2.48	6.09	0.97	5.12	5.12	0.00	4
2.47	6.59	1.06	5.53	5.53	0.00	4
2.47	7.08	1.15	5.93	5.93	0.00	4
2.46	7.57	1.24	6.33	6.33	0.00	4
2.45	8.05	1.33	6.72	6.72	0.00	4
2.45	8.53	1.41	7.11	7.11	0.00	4
2.44	9.00	1.50	7.50	7.50	0.00	4
2.43	9.48	1.59	7.88	7.88	0.00	4
2.43	9.94	1.68	8.26	8.26	0.00	4
2.42	10.41	1.77	8.64	8.64	0.00	4
2.42	10.87	1.86	9.01	9.01	0.00	4
2.41	11.33	1.94	9.38	9.38	0.00	4
2.40	11.78	2.03	9.75	9.75	0.00	4
2.40	12.23	2.12	10.11	10.11	0.00	4
2.39	12.68	2.21	10.47	10.47	0.00	4
2.39	13.12	2.30	10.82	10.82	0.00	4
2.38	13.57	2.39	11.18	11.18	0.00	4
2.38	14.01	2.48	11.53	11.53	0.00	4
2.37	14.45	2.56	11.88	11.88	0.00	4
2.37	14.88	2.65	12.23	12.23	0.00	4
2.36	15.32	2.74	12.58	12.58	0.00	4
2.35	15.75	2.83	12.92	12.92	0.00	4
2.35	16.18	2.92	13.26	13.26	0.00	4
2.34	16.61	3.01	13.60	13.60	0.00	4
2.34	17.03	3.09	13.94	13.94	0.00	4
2.33	17.45	3.18	14.27	14.27	0.00	4
2.33	17.87	3.27	14.60	14.60	0.00	4
2.32	18.29	3.36	14.93	14.93	0.00	4
2.32	18.71	3.45	15.26	15.26	0.00	4
2.31	19.12	3.54	15.59	15.59	0.00	4
2.31	19.53	3.62	15.91	15.91	0.00	4
2.30	19.94	3.71	16.23	16.23	0.00	4
2.30	20.35	3.80	16.55	16.55	0.00	4
2.29	20.75	3.89	16.86	16.86	0.00	4
2.29	21.15	3.98	17.18	17.18	0.00	4
2.28	21.55	4.07	17.49	17.49	0.00	4
2.28	21.95	4.15	17.80	17.80	0.00	4
2.27	22.35	4.24	18.11	18.11	0.00	4
2.27	22.75	4.33	18.42	18.42	0.00	4
2.26	23.15	4.42	18.73	18.73	0.00	4

			output			
2.26	23.55	4.51	19.04	19.04	0.00	4
2.25	23.95	4.60	19.35	19.35	0.00	4
2.25	24.35	4.69	19.66	19.66	0.00	4
2.24	24.75	4.77	19.97	19.97	0.00	4
2.24	25.14	4.86	20.28	20.28	0.00	4
2.23	25.54	4.95	20.59	20.59	0.00	4
2.23	25.94	5.04	20.90	20.90	0.00	4
2.22	26.34	5.13	21.21	21.21	0.00	4
2.22	26.73	5.22	21.52	21.52	0.00	4
2.21	27.13	5.30	21.82	21.82	0.00	4
2.21	27.52	5.39	22.13	22.13	0.00	4
2.20	27.92	5.48	22.44	22.44	0.00	4
2.20	28.32	5.57	22.75	22.75	0.00	4
2.19	28.71	5.66	23.05	23.05	0.00	4
2.19	29.11	5.75	23.36	23.36	0.00	4
2.18	29.50	5.83	23.67	23.67	0.00	4
2.18	29.89	5.92	23.97	23.97	0.00	4
2.17	30.29	6.01	24.28	24.28	0.00	4
2.17	30.68	6.10	24.58	24.58	0.00	4
2.16	31.08	6.19	24.89	24.89	0.00	4
2.16	31.47	6.28	25.19	25.19	0.00	4
2.15	31.86	6.36	25.50	25.50	0.00	4
2.15	32.25	6.45	25.80	25.80	0.00	4
2.14	32.65	6.54	26.10	26.10	0.00	4
2.14	33.04	6.63	26.41	26.41	0.00	4
2.13	33.43	6.72	26.71	26.71	0.00	4
2.13	33.82	6.81	27.01	27.01	0.00	4
2.12	34.21	6.90	27.32	27.32	0.00	4
2.12	34.60	6.98	27.62	27.62	0.00	4
2.11	34.99	7.07	27.92	27.92	0.00	4
2.11	35.38	7.16	28.22	28.22	0.00	4
2.10	35.77	7.25	28.52	28.52	0.00	4
2.10	36.16	7.34	28.83	28.83	0.00	4
2.09	36.55	7.43	29.13	29.13	0.00	4
2.09	36.94	7.51	29.43	29.43	0.00	4
2.08	37.33	7.60	29.73	29.73	0.00	4
2.08	37.72	7.69	30.03	30.03	0.00	4
2.08	38.11	7.78	30.33	30.33	0.00	4
2.07	38.50	7.87	30.63	30.63	0.00	4
2.07	38.88	7.96	30.93	30.93	0.00	4
2.06	39.27	8.04	31.23	31.23	0.00	4
2.06	39.66	8.13	31.52	31.52	0.00	4
2.05	40.04	8.22	31.82	31.82	0.00	4
2.05	40.43	8.31	32.12	32.12	0.00	4
2.04	40.82	8.40	32.42	32.42	0.00	4
2.04	41.20	8.49	32.72	32.72	0.00	4
2.03	41.59	8.57	33.01	33.01	0.00	4
2.03	41.97	8.66	33.31	33.31	0.00	4

			output			
2.02	42.36	8.75	33.61	33.61	0.00	4
2.02	42.74	8.84	33.90	33.90	0.00	4
2.02	42.74	8.84	33.90	33.90	0.00	4
1.98	45.94	9.58	36.36	36.36	0.00	4
1.94	49.11	10.31	38.80	38.80	0.00	4
1.90	52.27	11.05	41.22	41.22	0.00	4
1.86	55.41	11.79	43.62	43.62	0.00	4
1.82	58.52	12.52	46.00	46.00	0.00	4
1.79	61.62	13.26	48.36	48.36	0.00	4
1.75	64.69	14.00	50.70	50.70	0.00	4
1.71	67.75	14.73	53.01	53.01	0.00	4
1.67	70.78	15.47	55.31	55.31	0.00	4
1.64	73.80	16.21	57.59	57.59	0.00	4
1.60	76.79	16.94	59.85	59.85	0.00	4
1.57	79.77	17.68	62.09	62.09	0.00	4
1.57	79.77	17.68	62.09	62.09	0.00	4
1.53	82.73	18.42	64.31	64.31	0.00	4
1.50	85.66	19.15	66.51	66.51	0.00	4
1.46	88.58	19.89	68.69	68.69	0.00	4
1.43	91.48	20.63	70.85	70.85	0.00	4
1.39	94.37	21.36	73.01	73.01	0.00	4
1.36	97.25	22.10	75.15	75.15	0.00	4
1.32	100.13	22.84	77.29	77.29	0.00	4
1.29	103.00	23.57	79.43	79.43	0.00	4
1.25	105.86	24.31	81.55	81.55	0.00	4
1.22	108.71	25.05	83.67	83.67	0.00	4
1.19	111.56	25.78	85.77	85.77	0.00	4
1.15	114.39	26.52	87.87	87.87	0.00	4
1.15	114.39	26.52	87.87	87.87	0.00	4
1.12	117.22	27.26	89.96	89.96	0.00	4
1.09	120.04	27.99	92.05	92.05	0.00	4
1.05	122.85	28.73	94.12	94.12	0.00	4
1.02	125.66	29.47	96.19	96.19	0.00	4
0.99	128.46	30.20	98.25	98.25	0.00	4
0.95	131.24	30.94	100.30	100.30	0.00	4
0.92	134.02	31.68	102.35	102.35	0.00	4
0.89	136.80	32.41	104.38	104.38	0.00	4
0.86	139.56	33.15	106.41	106.41	0.00	4
0.82	142.32	33.89	108.43	108.43	0.00	4
0.79	145.07	34.62	110.44	110.44	0.00	4
0.76	147.81	35.36	112.45	112.45	0.00	4
0.76	147.81	35.36	112.45	112.45	0.00	4
0.73	150.54	35.59	114.95	114.45	0.51	4
0.70	153.28	35.82	117.46	116.44	1.02	4
0.66	156.01	36.04	119.97	118.44	1.53	4
0.63	158.74	36.26	122.48	120.43	2.05	4
0.60	161.46	36.48	124.99	122.42	2.57	4
0.57	164.19	36.69	127.50	124.41	3.09	4

			output			
0.54	166.91	36.90	130.01	126.39	3.62	4
0.50	169.63	37.10	132.52	128.37	4.15	4
0.47	172.34	37.30	135.04	130.35	4.69	4
0.44	175.06	37.50	137.55	132.33	5.22	4
0.41	177.77	37.70	140.07	134.31	5.76	4
0.38	180.48	37.89	142.59	136.28	6.31	4
0.38	180.48	37.89	142.59	136.28	6.31	4
0.35	183.19	38.09	145.10	138.25	6.85	4
0.31	185.90	38.28	147.62	140.22	7.40	4
0.28	188.60	38.46	150.14	142.19	7.95	4
0.25	191.30	38.65	152.65	144.16	8.50	4
0.22	194.00	38.83	155.17	146.12	9.05	4
0.19	196.70	39.01	157.69	148.08	9.61	4
0.16	199.40	39.19	160.21	150.04	10.17	4
0.13	202.09	39.36	162.73	152.00	10.73	4
0.09	204.79	39.54	165.25	153.96	11.29	4
0.06	207.48	39.71	167.77	155.91	11.86	4
0.03	210.16	39.87	170.29	157.86	12.43	4
0.00	212.85	40.08	172.77	159.81	12.96	4

Time = 7300. Degree of Consolidation = 99.%

Total Settlement = 3.439

Settlement at End of Primary Consolidation = 3.455

Settlement caused by Primary Consolidation at time 7300. = 3.421

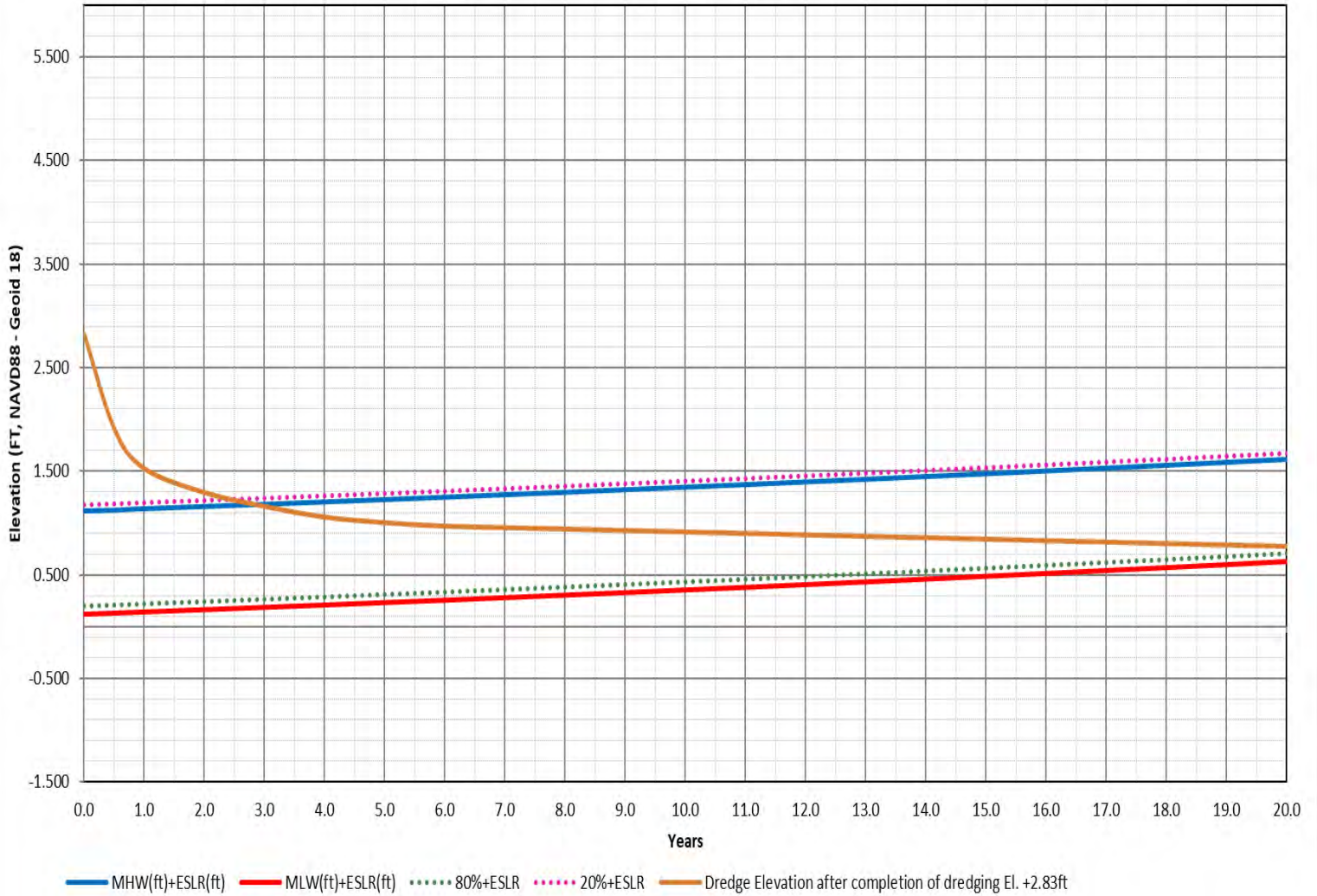
Settlement caused by Secondary Compression at time 7300. = 0.017

Settlement Due to Desiccation = 0.000

Surface Elevation = 1.05

CS-0085 Percent Inundation Range

Data Source: CRMS0687 May 2015-May 2020



APPENDIX D
VOLUMETRIC CUT AND FILL RATIO

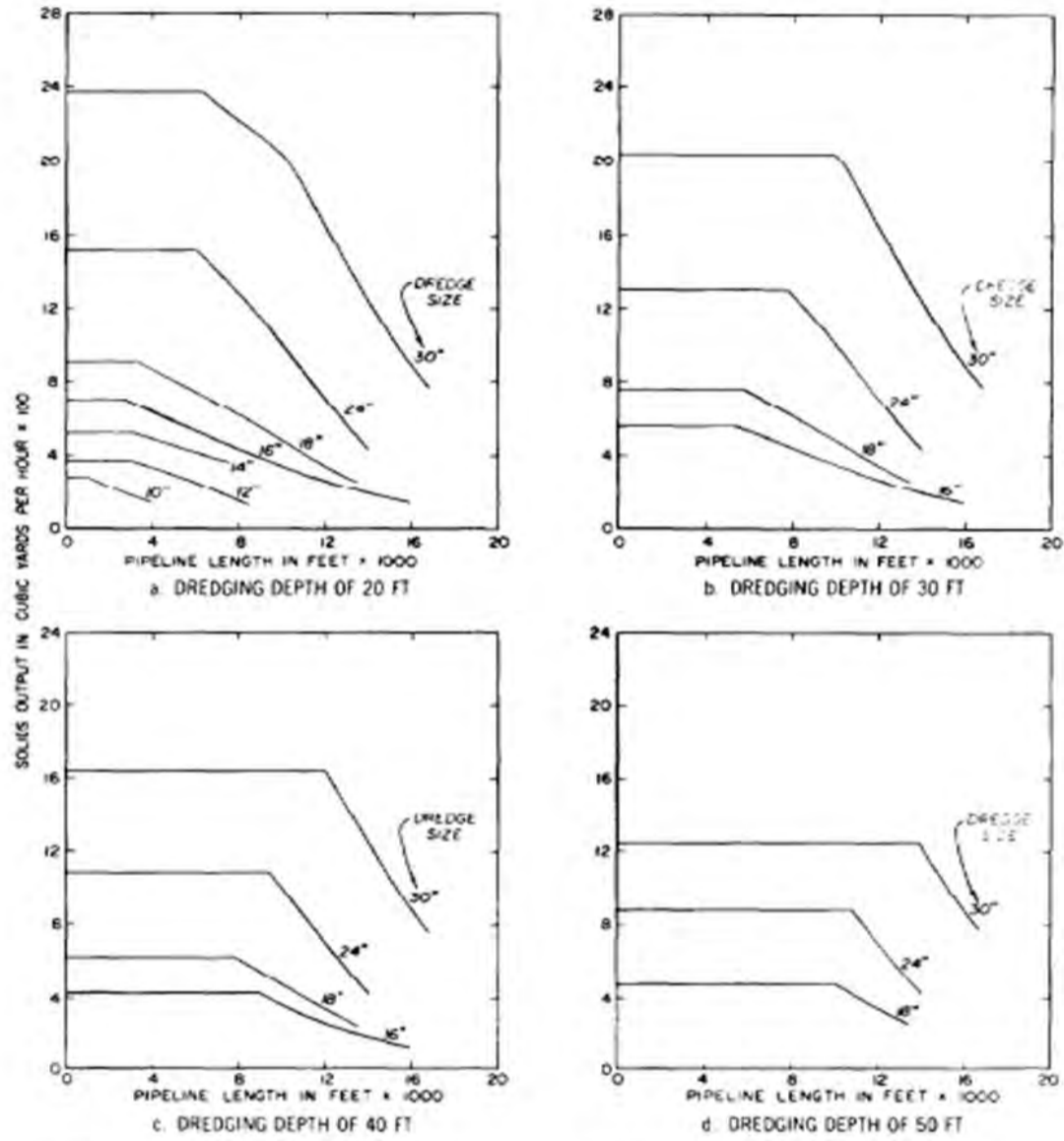


Figure 4-2. Relationships among solids output, dredge size, and pipeline length for various dredging depths

1) **General Design Data:**

Wn =	114 (%)	Moisture Content
Gs =	2.7 (#)	Specific Gravity
+ #200 Sieve =	5 (%)	Percent Coarse Sample by Weight
Dredge Size =	30 (in)	

Work Hours / day =	15 (hr. / day)	
Production Rate =	1,650 (cu. yd / hr)	24750 (cu. yd / day.)
Volume to be Dredged =	1,825,175 (cu. yd.)	49,279,728 (ft.^3)

Estimate the time of dredging

Time =	1106.2 (hr.)	Time = Volume / Production Rate
Work days =	73.7 (day)	Work Days = Time / Work Hours

Average time for initial dredged material consolidation

t50 =	37 (day)	t50 = Work days / 2
-------	----------	---------------------

Intertek PSI

Cut-to-Fill Calculations - Containment Dike

Project No. 2541211
Project Name: Long Point

1) Compute Total Volume of Embankment

Marsh Creation Area: Dikes

Ground Surface:	-2	ft.	Assumed
Crown Width:	5		Assumed
Side Slopes	3	H:1V	Assumed
Top of Crown:	4		Assumed
Area:	138.0	ft.^2	

Length: 30,127 ft. From Google Outline

Volume: 4,157,526 ft.^3 153,982 cu.yd.

Marsh Creation Area: Immediate Settlement beneath dikes

Immediate Settlement:	6	in	0.500	ft.
Equivalent Base Width (ft.):	41	ft.		
Length of Dike:	30,127	ft.		

Volume: 617,604 ft.^3 22,874 cu.yd.

Vc = 4,775,130 ft.^3 176,857 cu. Yd.
use: 176,857 cu. Yd.

2) Compute the Weight of the Solids

γ_c dry:	61.5	pcf.	Dry Weight of Cut Material
Mcv:	30.0	(%)	Moisture Content of Cut and compact
γ_c :	80.0	pcf.	Wet Weight of Cut Material

Ws = 293,854,123 lbs.

3) Calculate the required volume of borrow material

γ_b dry:	51.2	pcf.	Dry weight of Borrow Material
Mcb:	105.0	(%)	Moisture Content of borrow material
γ_b :	105.0	pcf.	wet weight of borrow

Vb = 5,737,152 ft.^3 212,487 cu. Yd.
use: 212,487 cu. Yd.

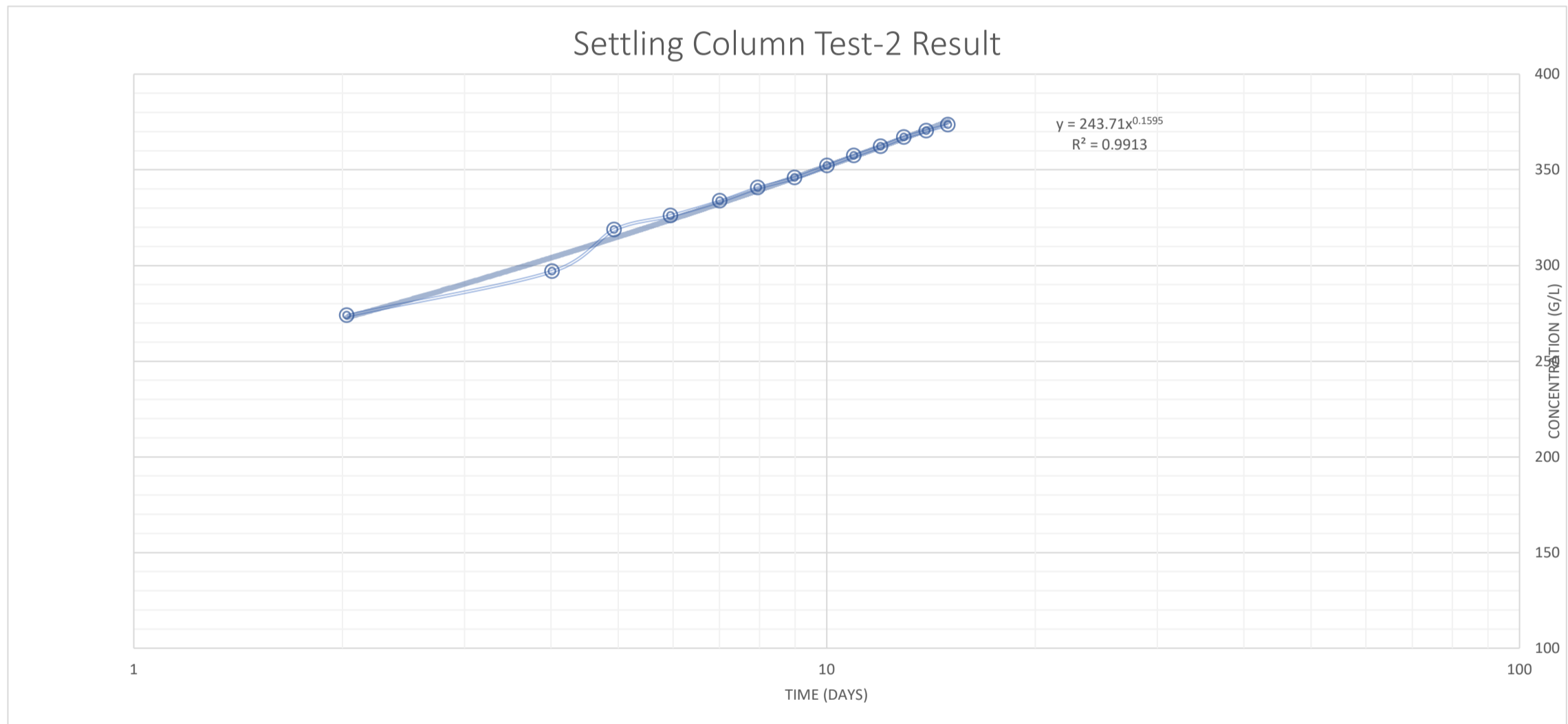
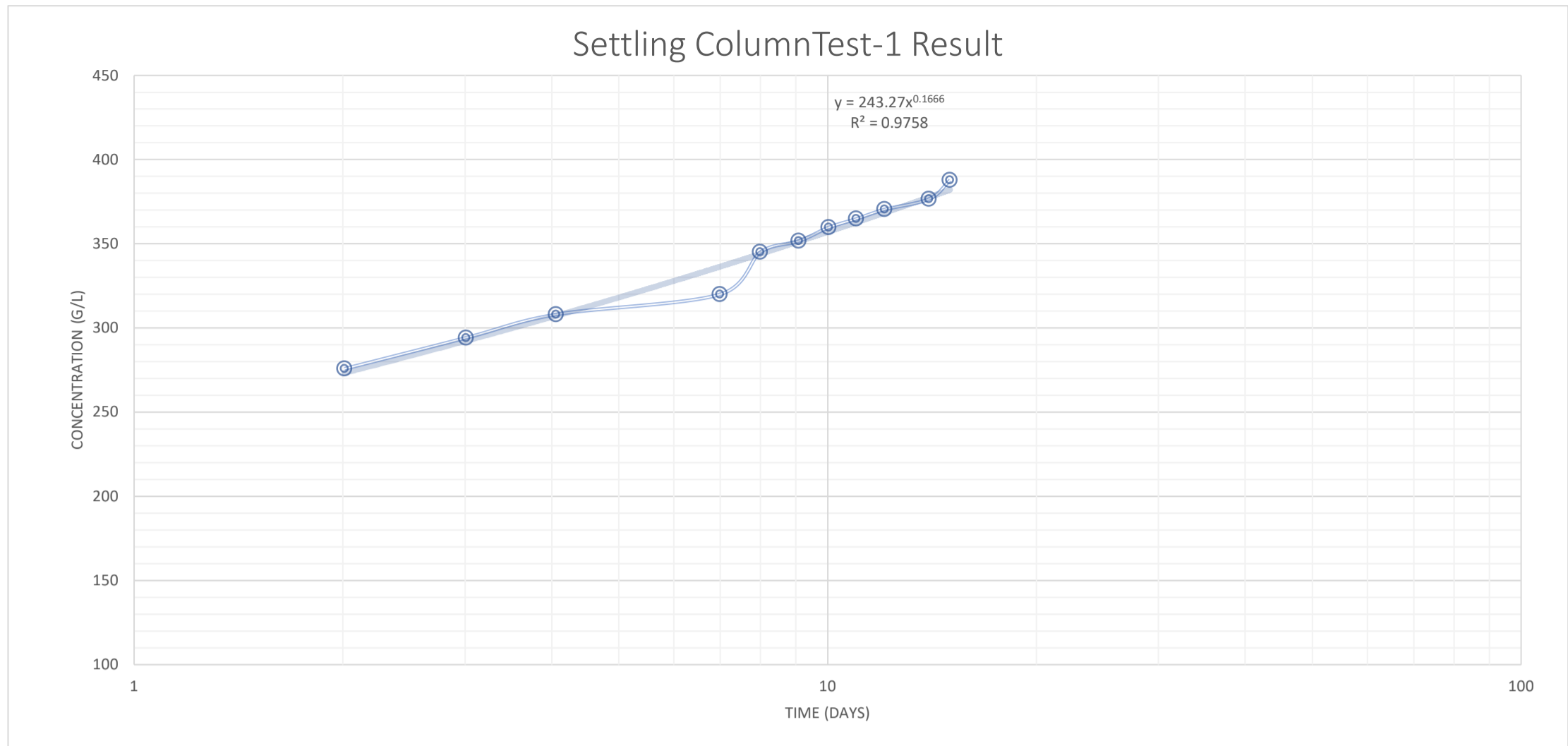
4) Determine % Shrink

% Shrink = 16.8

5) Determine Cut-to-Fill Ratio

Cut-to-Fill : 1.20





Average void ratio of the in situ sediments

$$e_i = \frac{G_s \cdot w}{1}$$

Boring	B6	B7	B8	B9	B10	B11	B12	Ave	ei
w	1.85	1.55	1.28	0.86	1.02	0.66	0.75	1.14	3.11

Average void ratio of the sediments after dredge disposal

Void ratio, e0:

$$e_0 = \frac{G_s \cdot \gamma_w}{C_d} - 1$$

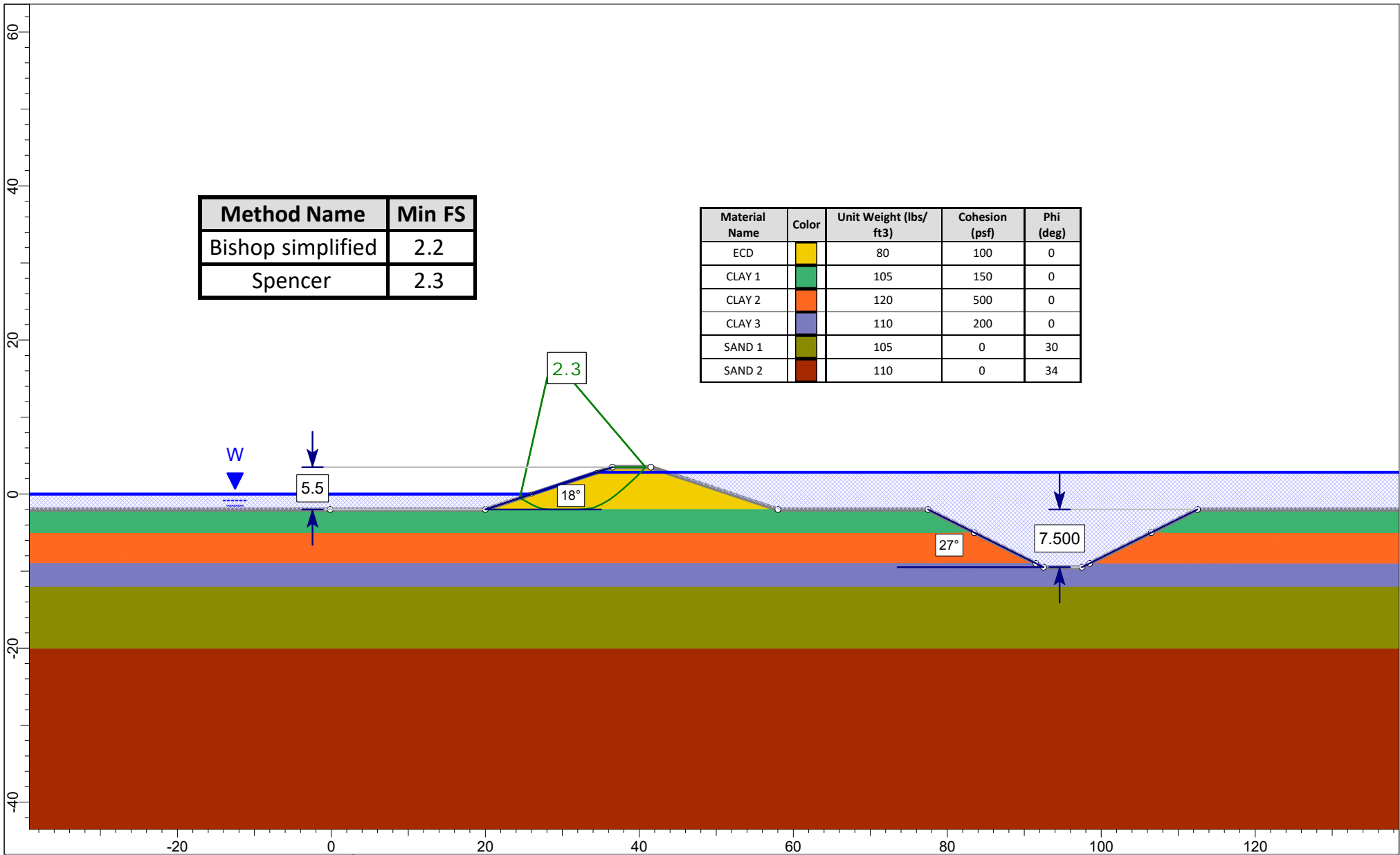
$$C_d = 243.27 \cdot (80days)^{0.1666} = 441.94 \text{ g/L}$$

$$C_d = (243.71) \cdot (80days)^{0.1595} = 431.622 \text{ g/L}$$

Specific gravity,	2.74 (measured, PSI)				
Unit weight of water	1000 g/L				
		Initial TSS Con	Cd	e0	
Dredging Duration	72 Day	Composit A 146.67	441.9453	5.19	
Average Time	36 Day	Composit B 150.22	431.622	5.34	


APPENDIX E
SLOPE STABILITY ANALYSES

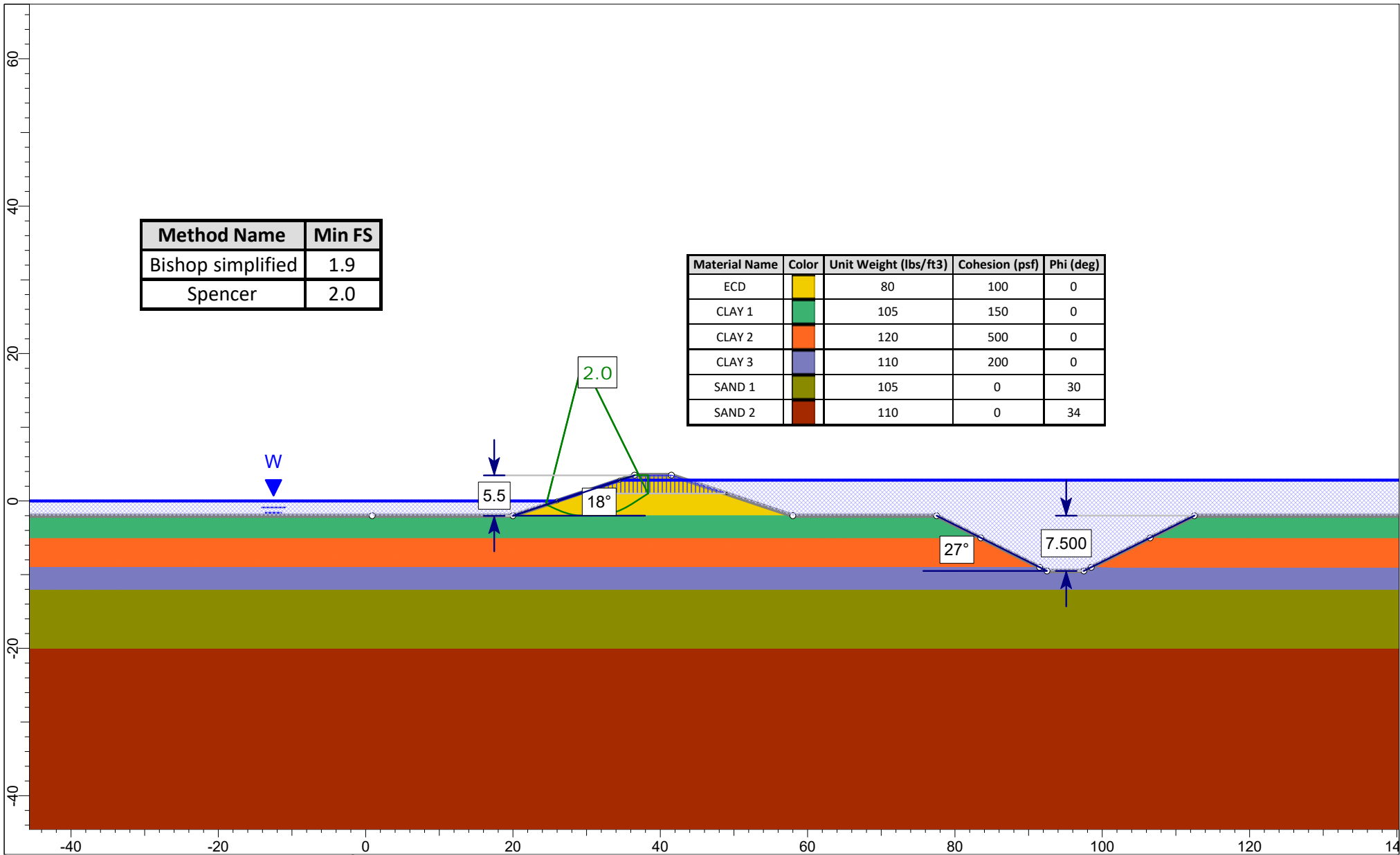
Top of Dike Elevation +3.5 feet (NAVD88-Geoid 18)



Method Name	Min FS
Bishop simplified	2.2
Spencer	2.3

Material Name	Color	Unit Weight (lbs/ft ³)	Cohesion (psf)	Phi (deg)
ECD	Yellow	80	100	0
CLAY 1	Green	105	150	0
CLAY 2	Orange	120	500	0
CLAY 3	Purple	110	200	0
SAND 1	Olive	105	0	30
SAND 2	Brown	110	0	34

	<i>Project</i> PSI Report No. : 02541211-, Long point Bayou Marsh Creation Project	
	<i>Group</i> Case B	<i>Scenario</i> Master Scenario
	<i>Drawn By</i>	<i>Company</i> Intertek PSI
	<i>Date</i>	<i>File Name</i> ECD Slope-Case B (C=100 psf) 3H 1V.slmd
	<small>SLIDEINTERPRET 9.008</small>	



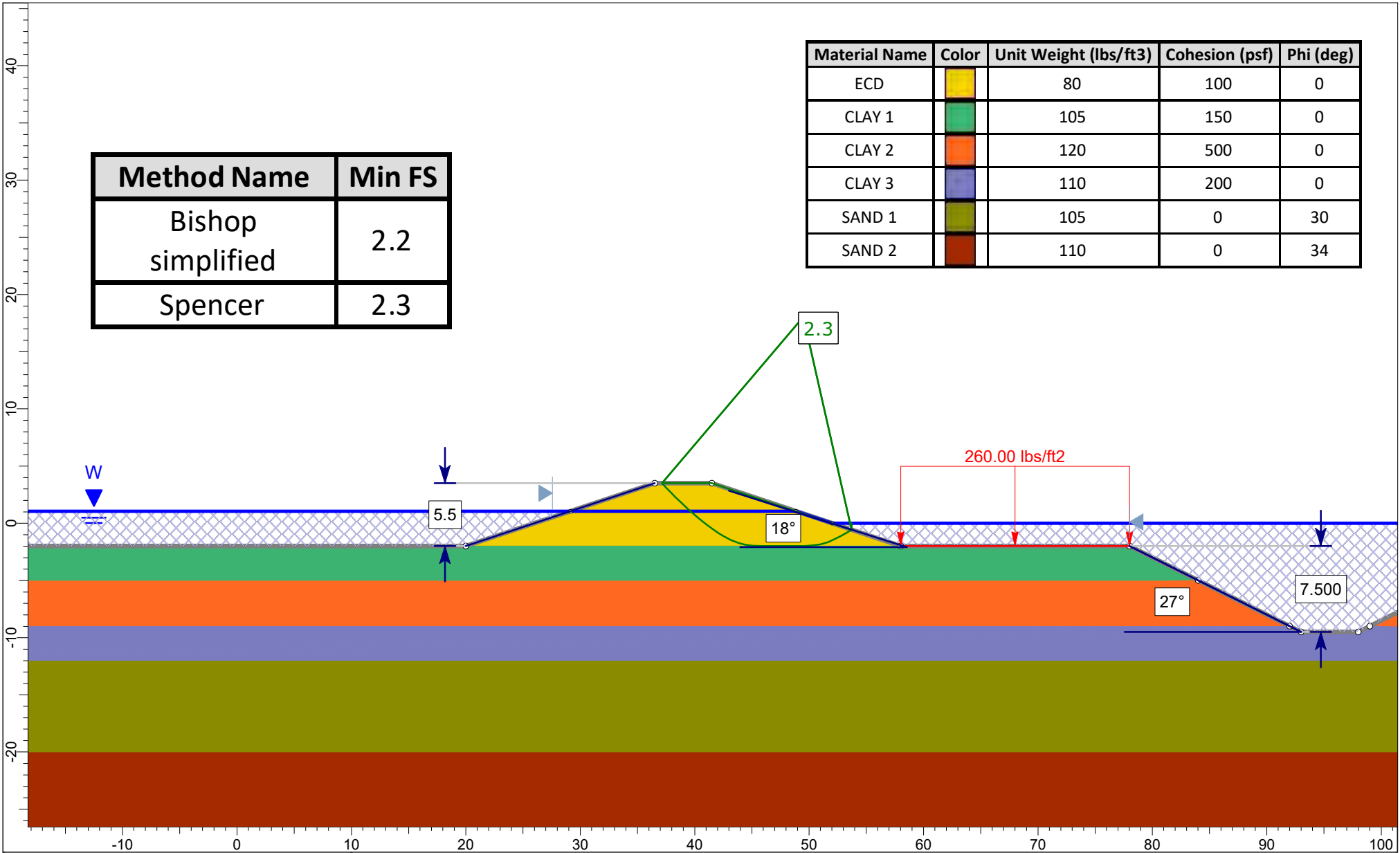
Method Name	Min FS
Bishop simplified	1.9
Spencer	2.0


Material Name	Color	Unit Weight (lbs/ft3)	Cohesion (psf)	Phi (deg)
ECD	Yellow	80	100	0
CLAY 1	Green	105	150	0
CLAY 2	Orange	120	500	0
CLAY 3	Blue	110	200	0
SAND 1	Olive	105	0	30
SAND 2	Brown	110	0	34








SLIDEINTERPRET 9.008

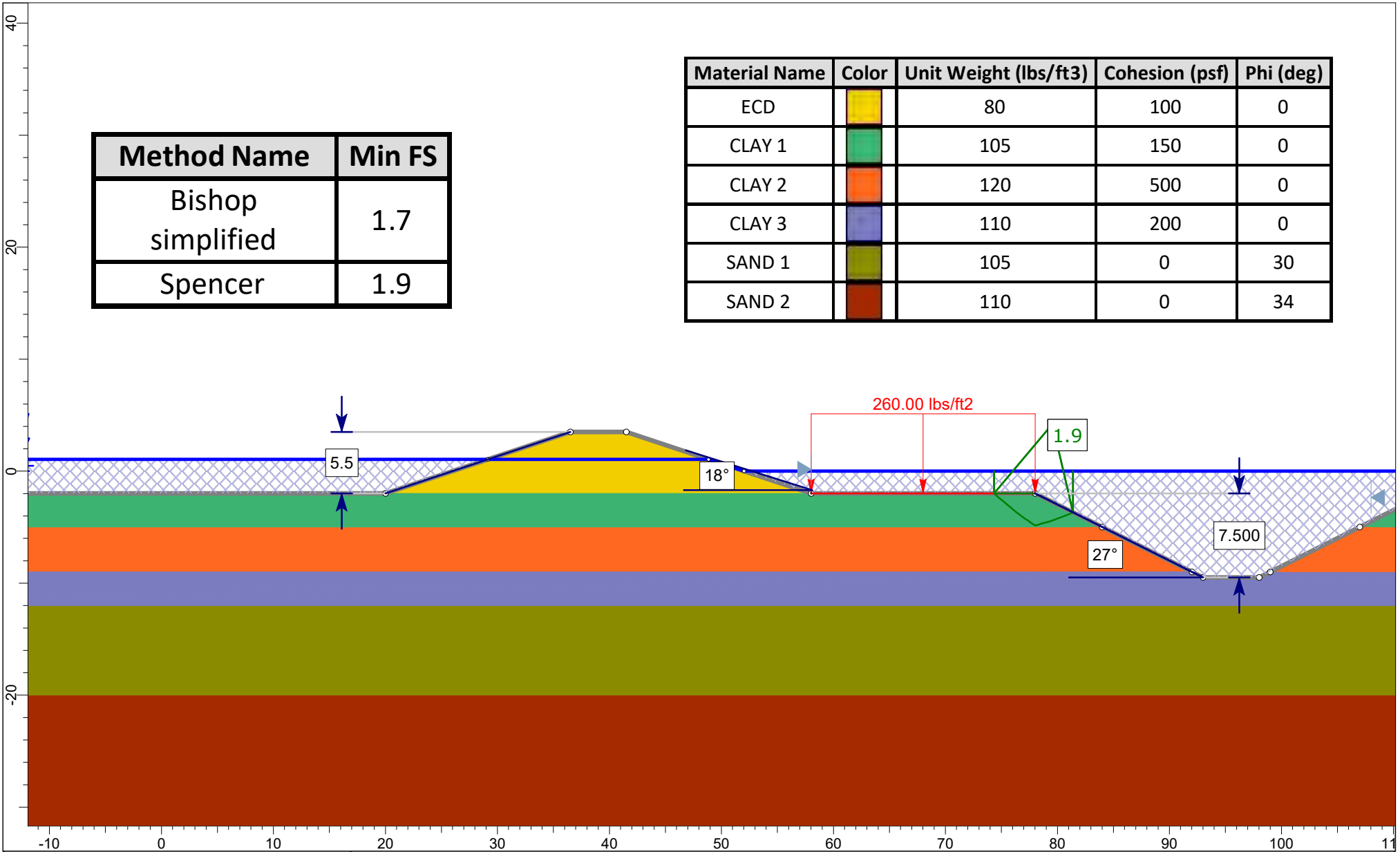
Project		PSI Report No. : 02541211-, Long point Bayou Marsh Creation Project	
Group	Case B- Tension Crack	Scenario	Master Scenario
Drawn By		Company	Intertek PSI
Date		File Name	ECD Slope-Case B (C=100 psf) 3H 1V.slmd



	<i>Project</i> PSI Report No. : 02541211, Long point Bayou Marsh Creation Project	
	<i>Group</i> A-1 Global	<i>Scenario</i> Master Scenario
	<i>Drawn By</i> Intertek PSI	<i>Company</i> Intertek PSI
	<i>Date</i>	<i>File Name</i> ECD Slope-Case A-1 Global 3H 1V.slm

Method Name	Min FS
Bishop simplified	1.7
Spencer	1.9

Material Name	Color	Unit Weight (lbs/ft3)	Cohesion (psf)	Phi (deg)
ECD		80	100	0
CLAY 1		105	150	0
CLAY 2		120	500	0
CLAY 3		110	200	0
SAND 1		105	0	30
SAND 2		110	0	34

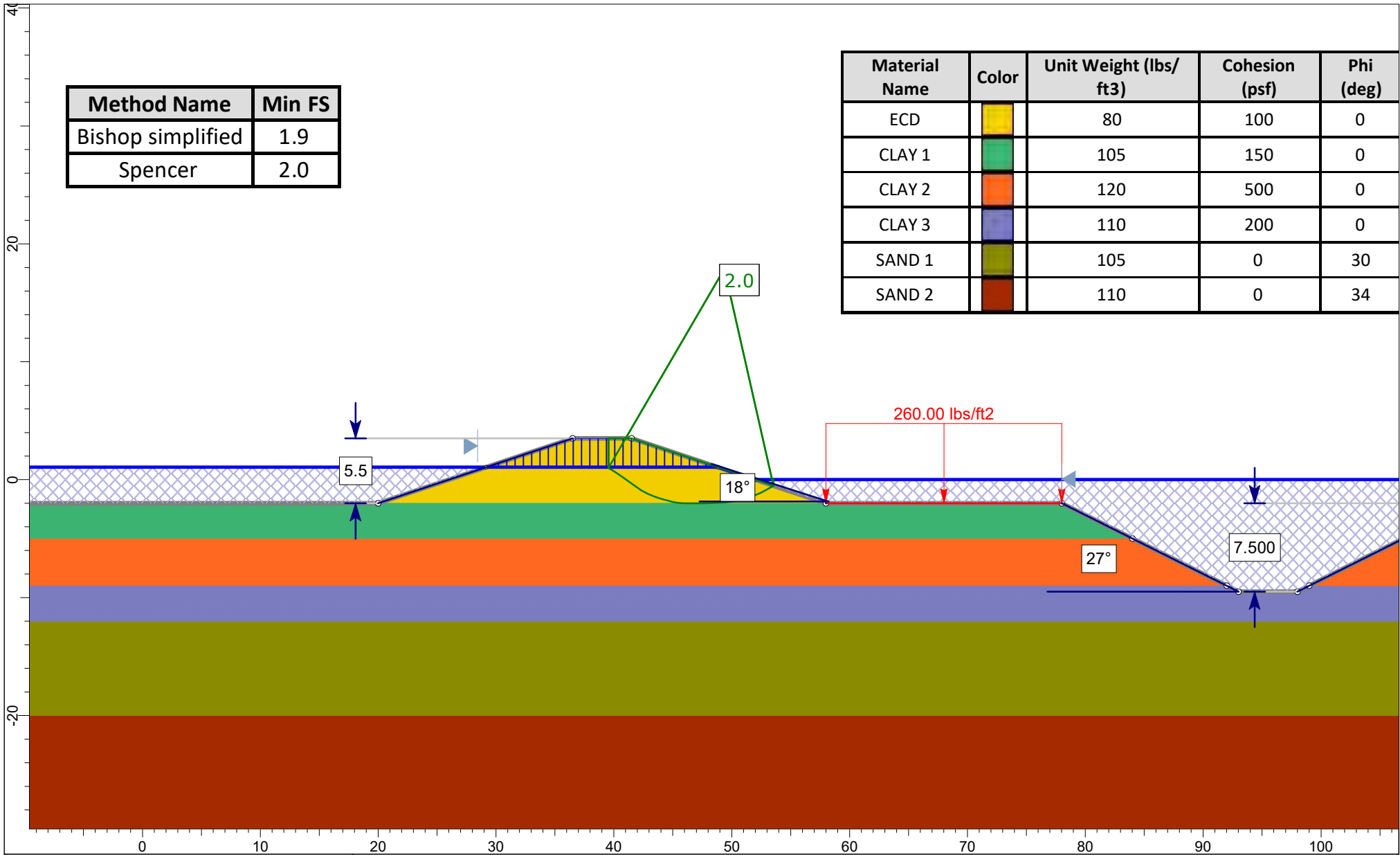


SLIDEINTERPRET 9.008

Project			PSI Report No. : 02541211, Long point Bayou Marsh Creation Project		
Group		A-2 Local	Scenario		Master Scenario
Drawn By		Intertek PSI	Company		
Date			File Name		ECD Slope-Case A-2 Local 3H 1V.slmd

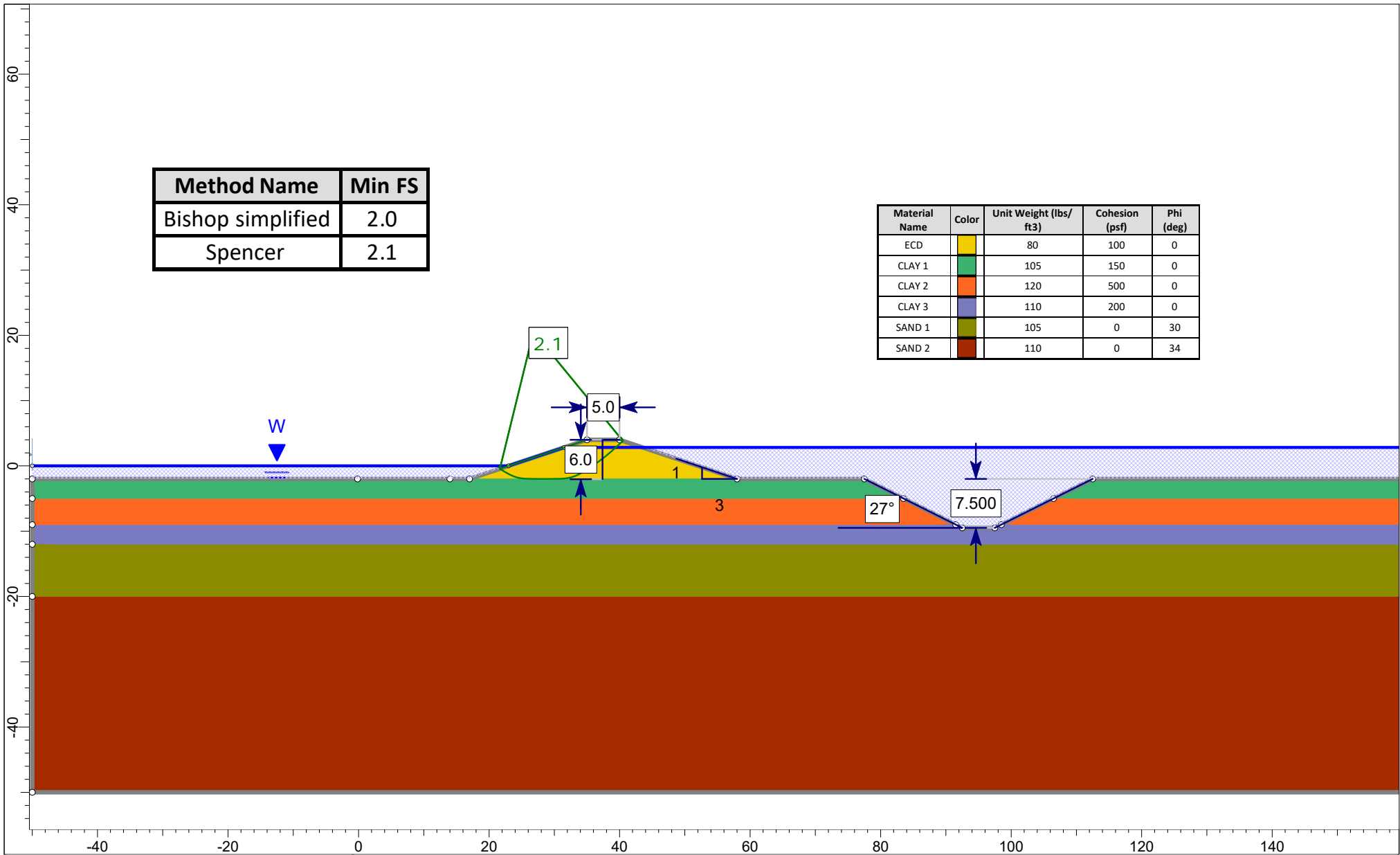
Method Name	Min FS
Bishop simplified	1.9
Spencer	2.0

Material Name	Color	Unit Weight (lbs/ft ³)	Cohesion (psf)	Phi (deg)
ECD	Yellow	80	100	0
CLAY 1	Green	105	150	0
CLAY 2	Orange	120	500	0
CLAY 3	Purple	110	200	0
SAND 1	Olive	105	0	30
SAND 2	Brown	110	0	34




Project		PSI Report No. : 02541211, Long point Bayou Marsh Creation Project	
Group	A-1 Global-Tension Crack	Scenario	Master Scenario
Drawn By	Intertek PSI	Company	
Date		File Name	ECD Slope-Cases A-1 Global-Tension Crack 3H 1V.slmd

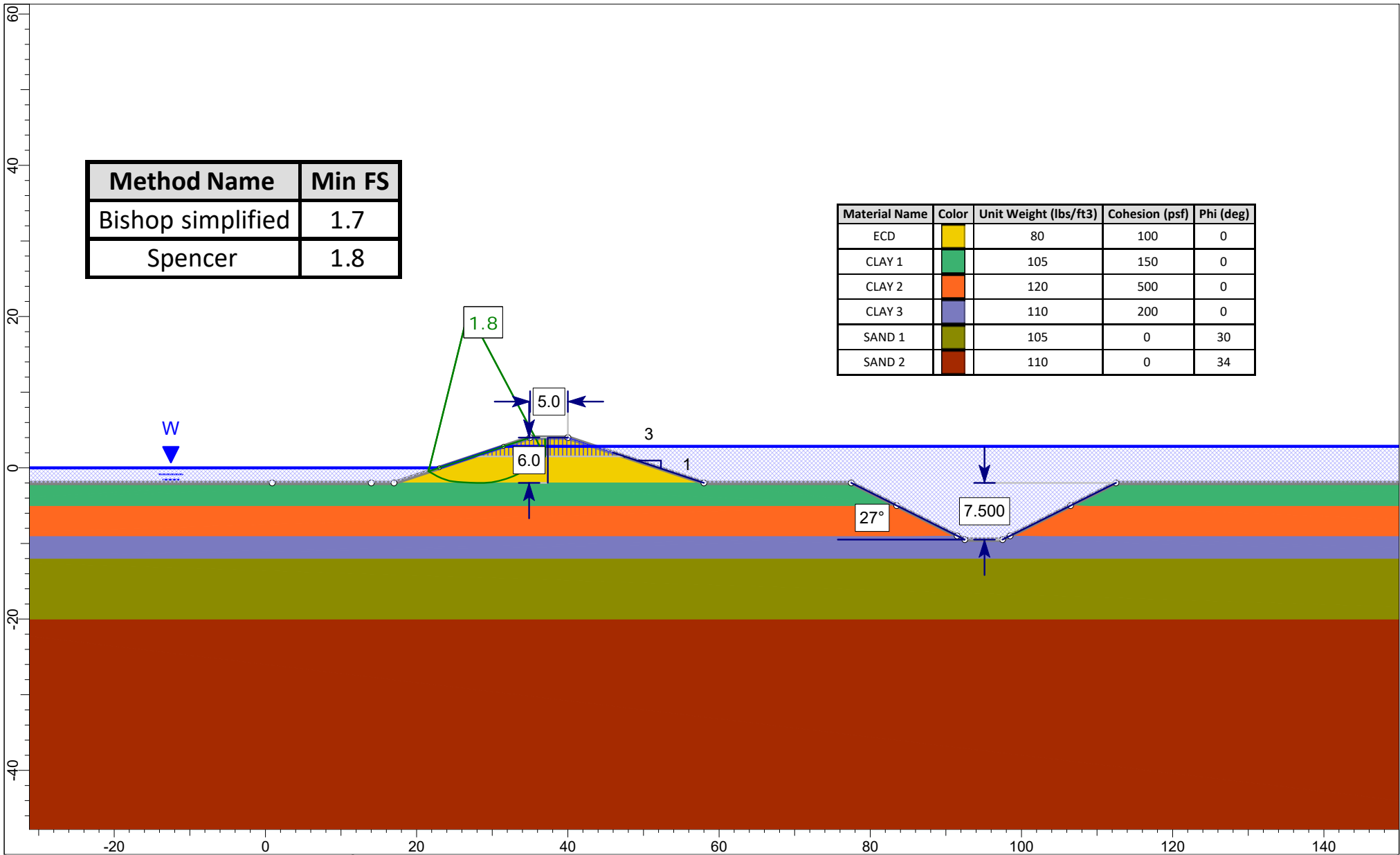
Top of Dike Elevation +4.0 feet (NAVD88-Geoid 18)



Method Name	Min FS
Bishop simplified	2.0
Spencer	2.1


Material Name	Color	Unit Weight (lbs/ft ³)	Cohesion (psf)	Phi (deg)
ECD	Yellow	80	100	0
CLAY 1	Green	105	150	0
CLAY 2	Orange	120	500	0
CLAY 3	Blue	110	200	0
SAND 1	Olive	105	0	30
SAND 2	Brown	110	0	34

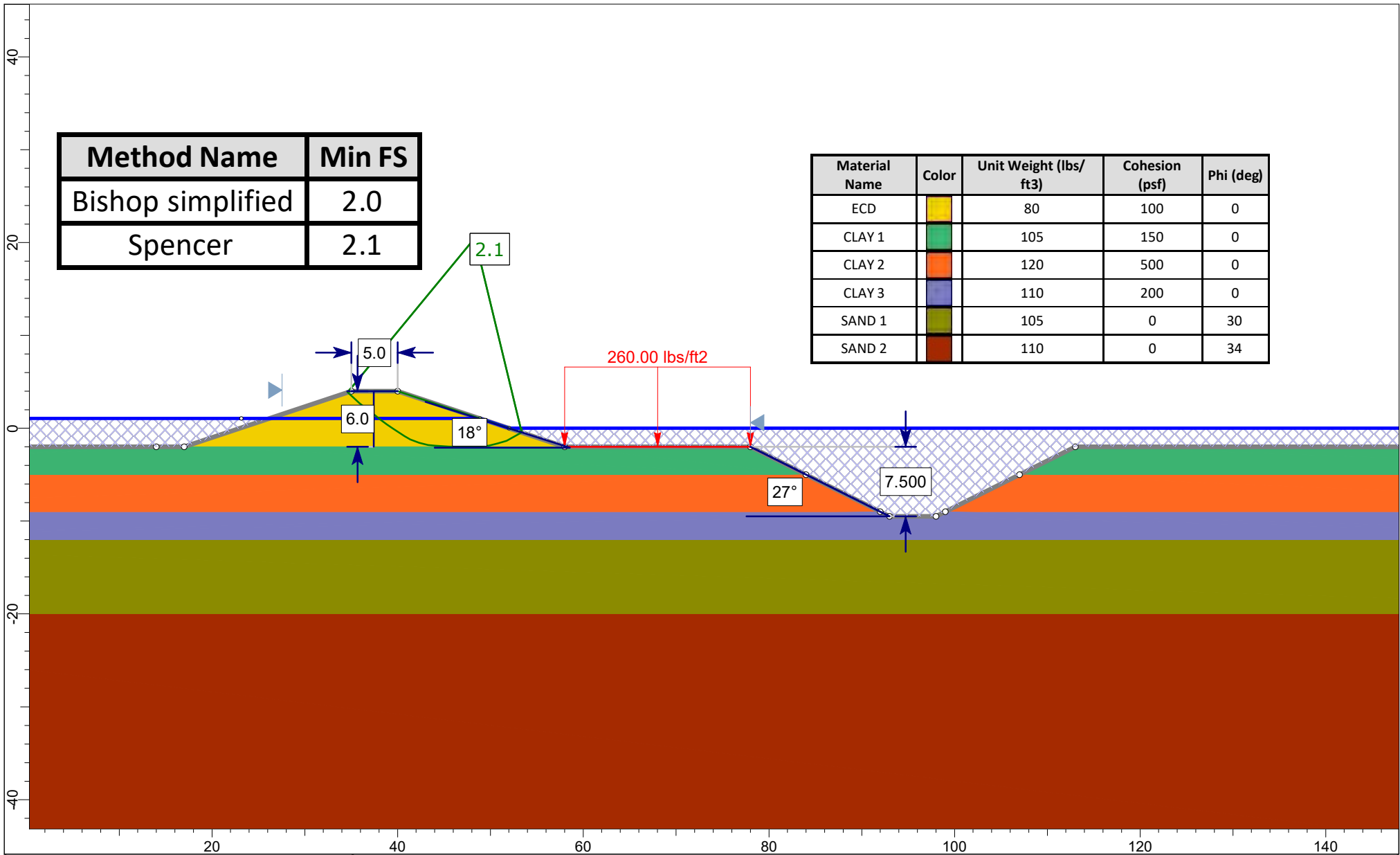
	<i>Project</i> PSI Report No. : 02541211-, Long point Bayou Marsh Creation Project	
	<i>Group</i> Case B	<i>Scenario</i> Master Scenario
	<i>Drawn By</i>	<i>Company</i> Intertek PSI
	<i>Date</i>	<i>File Name</i> ECD Slope-Case B (C=100 psf) 3H 1V.slmd
	SLIDEINTERPRET 9.008	




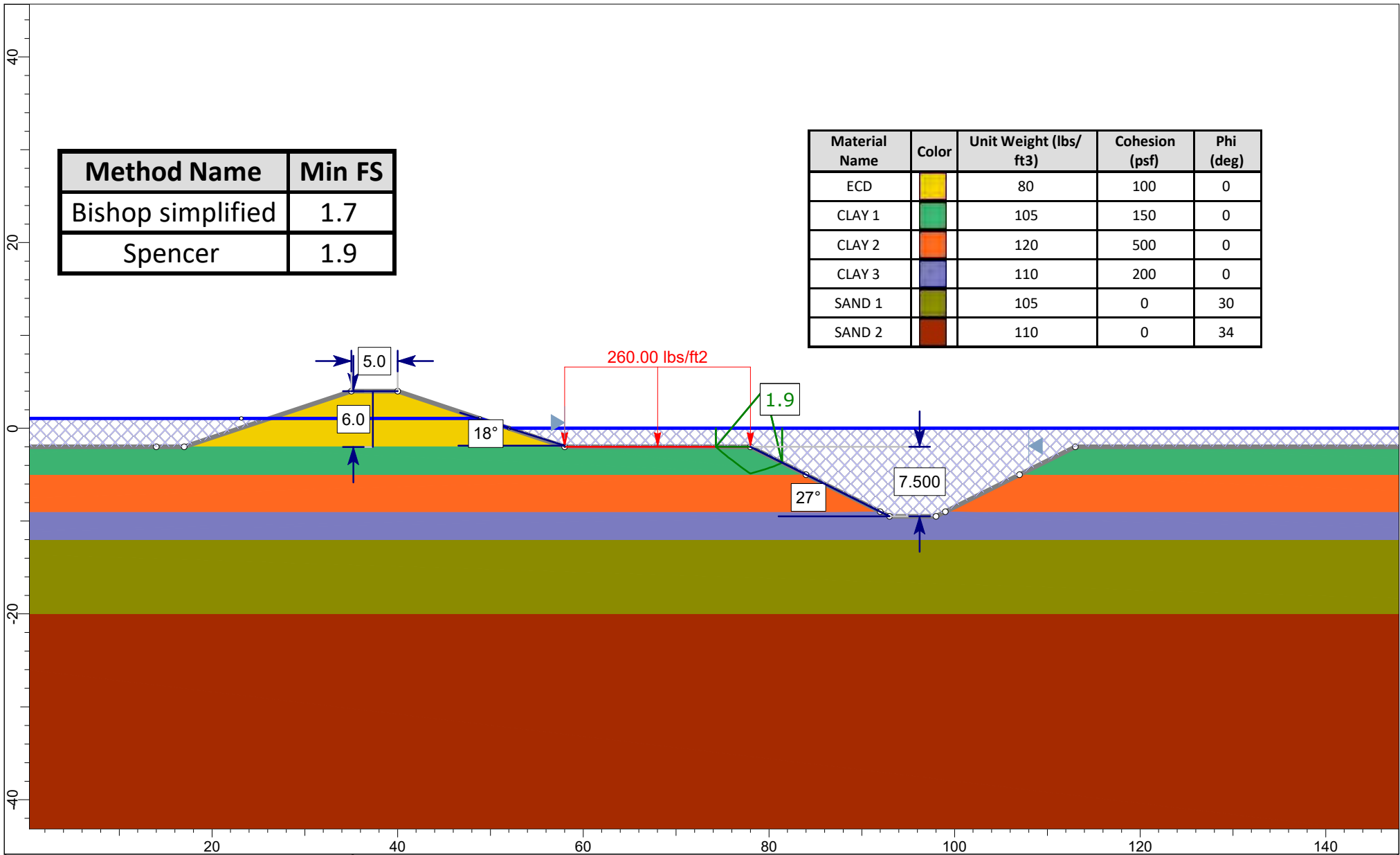
Method Name	Min FS
Bishop simplified	1.7
Spencer	1.8


Material Name	Color	Unit Weight (lbs/ft3)	Cohesion (psf)	Phi (deg)
ECD	Yellow	80	100	0
CLAY 1	Green	105	150	0
CLAY 2	Orange	120	500	0
CLAY 3	Purple	110	200	0
SAND 1	Olive	105	0	30
SAND 2	Brown	110	0	34

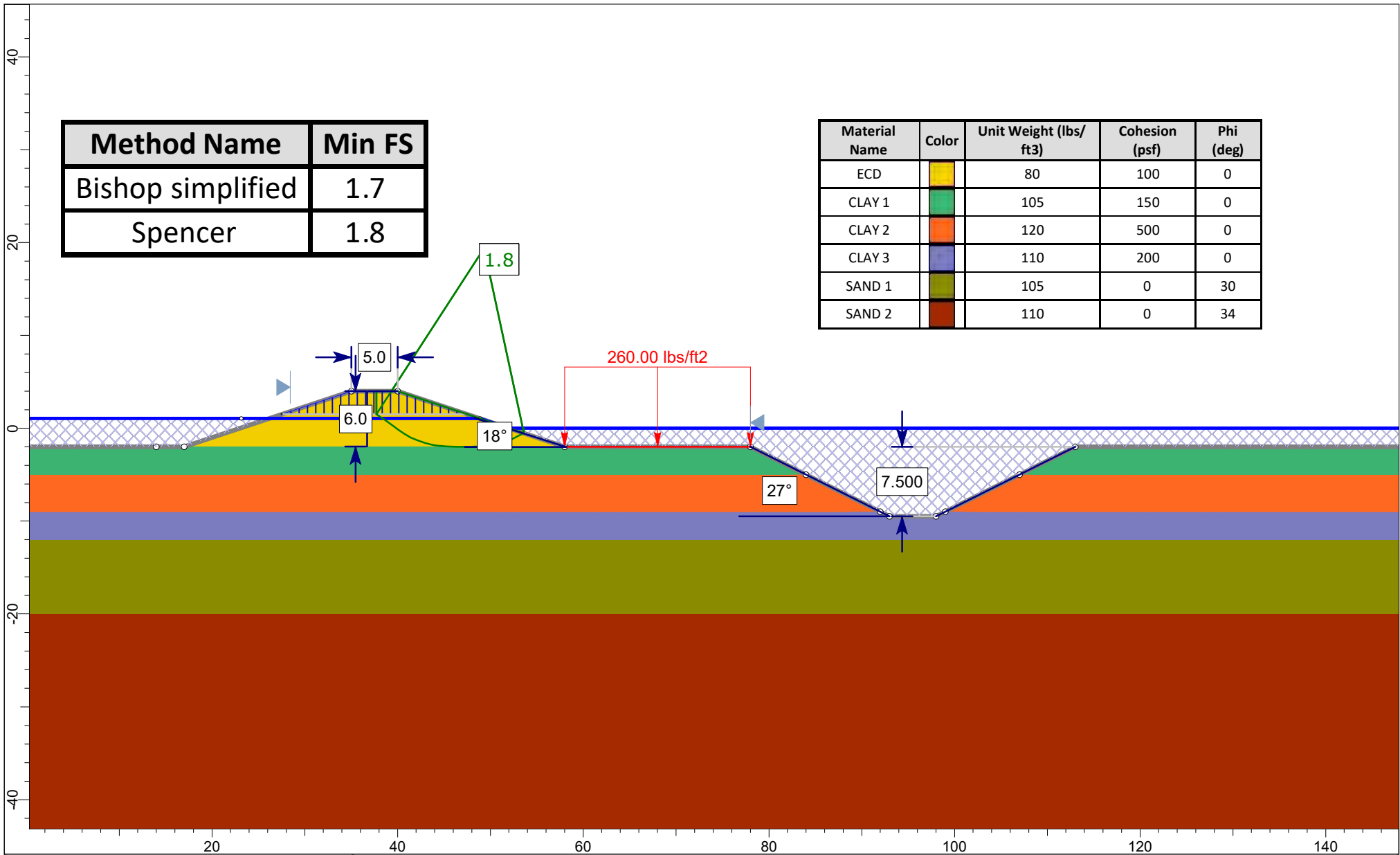
	<i>Project</i> PSI Report No. : 02541211-, Long point Bayou Marsh Creation Project	
	<i>Group</i> Case B- Tension Crack	<i>Scenario</i> Master Scenario
	<i>Drawn By</i>	<i>Company</i> Intertek PSI
	<i>Date</i>	<i>File Name</i> ECD Slope-Case B (C=100 psf) 3H 1V.slmd
	SLIDEINTERPRET 9.008	



	<i>Project</i> PSI Report No. : 02541211, Long point Bayou Marsh Creation Project	
	<i>Group</i> A-1 GLocal	<i>Scenario</i> Master Scenario
	<i>Drawn By</i> Intertek PSI	<i>Company</i>
	<i>Date</i>	<i>File Name</i> ECD Slope-Cases A1 and A2 (C=100 psf) 3H 1V.slmd




	<i>Project</i> PSI Report No. : 02541211, Long point Bayou Marsh Creation Project	
	<i>Group</i> A-2 Local	<i>Scenario</i> Master Scenario
	<i>Drawn By</i> Intertek PSI	<i>Company</i> Intertek PSI
	<i>Date</i> 	<i>File Name</i> ECD Slope-Cases A1 and A2 (C=100 psf) 3H 1V.slmd
	SLIDEINTERPRET 9.007	

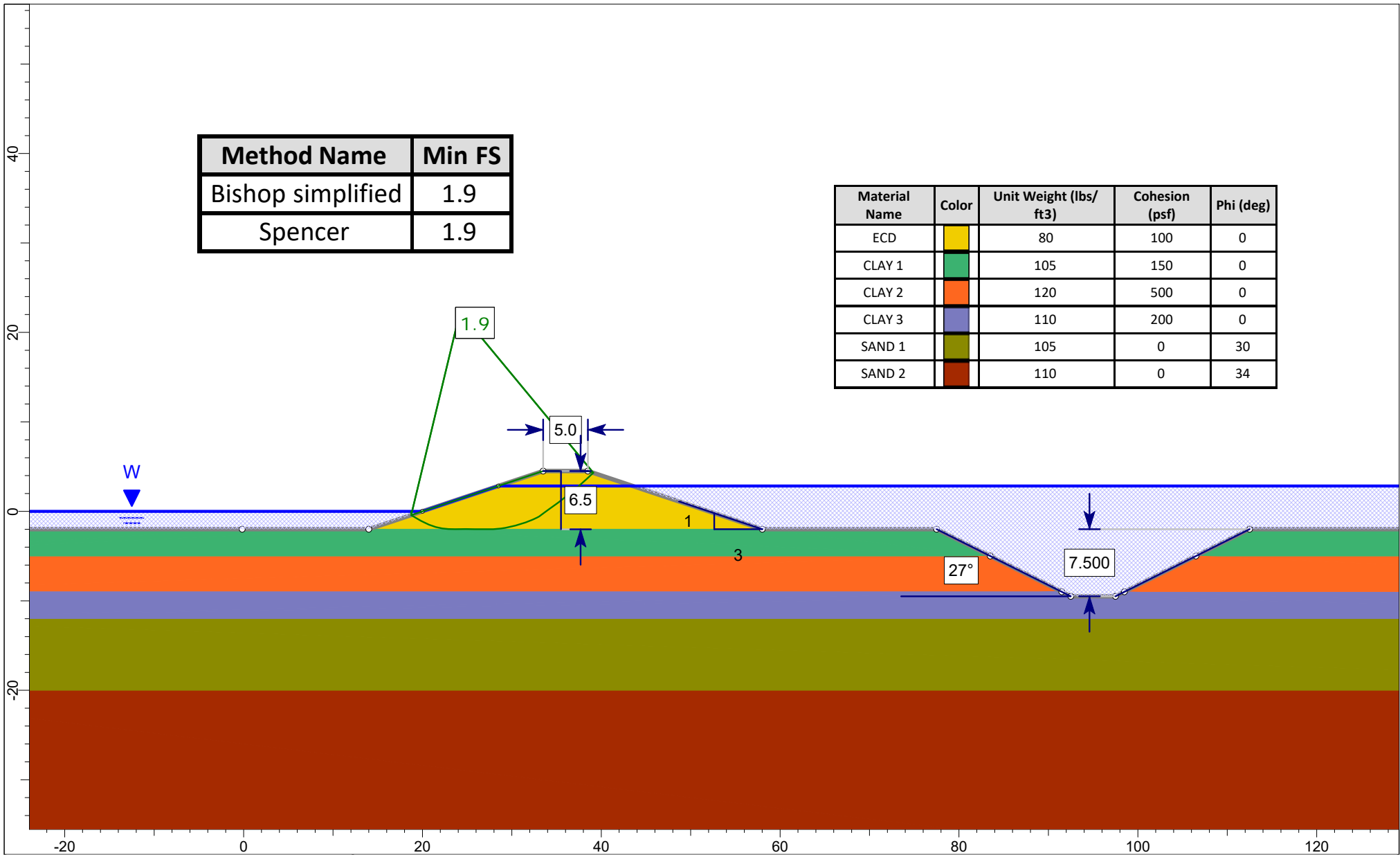


Method Name	Min FS
Bishop simplified	1.7
Spencer	1.8

Material Name	Color	Unit Weight (lbs/ft ³)	Cohesion (psf)	Phi (deg)
ECD	Yellow	80	100	0
CLAY 1	Green	105	150	0
CLAY 2	Orange	120	500	0
CLAY 3	Purple	110	200	0
SAND 1	Olive	105	0	30
SAND 2	Brown	110	0	34


	<i>Project</i> PSI Report No. : 02541211, Long point Bayou Marsh Creation Project	
	<i>Group</i> A-1 Global-Tension Crack	<i>Scenario</i> Master Scenario
	<i>Drawn By</i> Intertek PSI	<i>Company</i>
	<i>Date</i>	<i>File Name</i> ECD Slope-Cases A1 and A2 (C=100 psf) 3H 1V.slmd
	<small>SLIDEINTERPRET 9.007</small>	

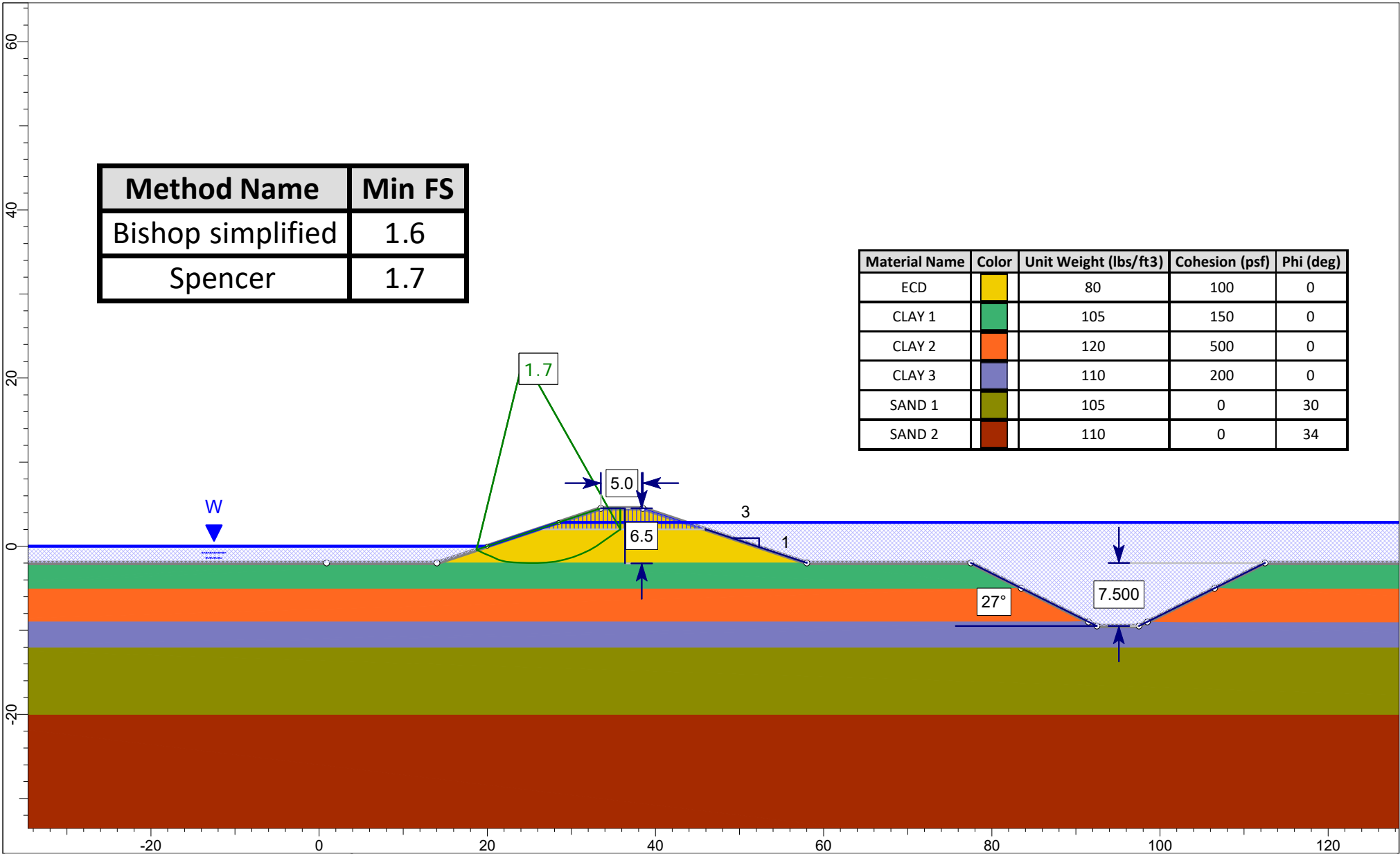
Top of Dike Elevation +4.5 feet (NAVD88-Geoid 18)



Method Name	Min FS
Bishop simplified	1.9
Spencer	1.9


Material Name	Color	Unit Weight (lbs/ft3)	Cohesion (psf)	Phi (deg)
ECD	Yellow	80	100	0
CLAY 1	Green	105	150	0
CLAY 2	Orange	120	500	0
CLAY 3	Blue	110	200	0
SAND 1	Olive	105	0	30
SAND 2	Brown	110	0	34

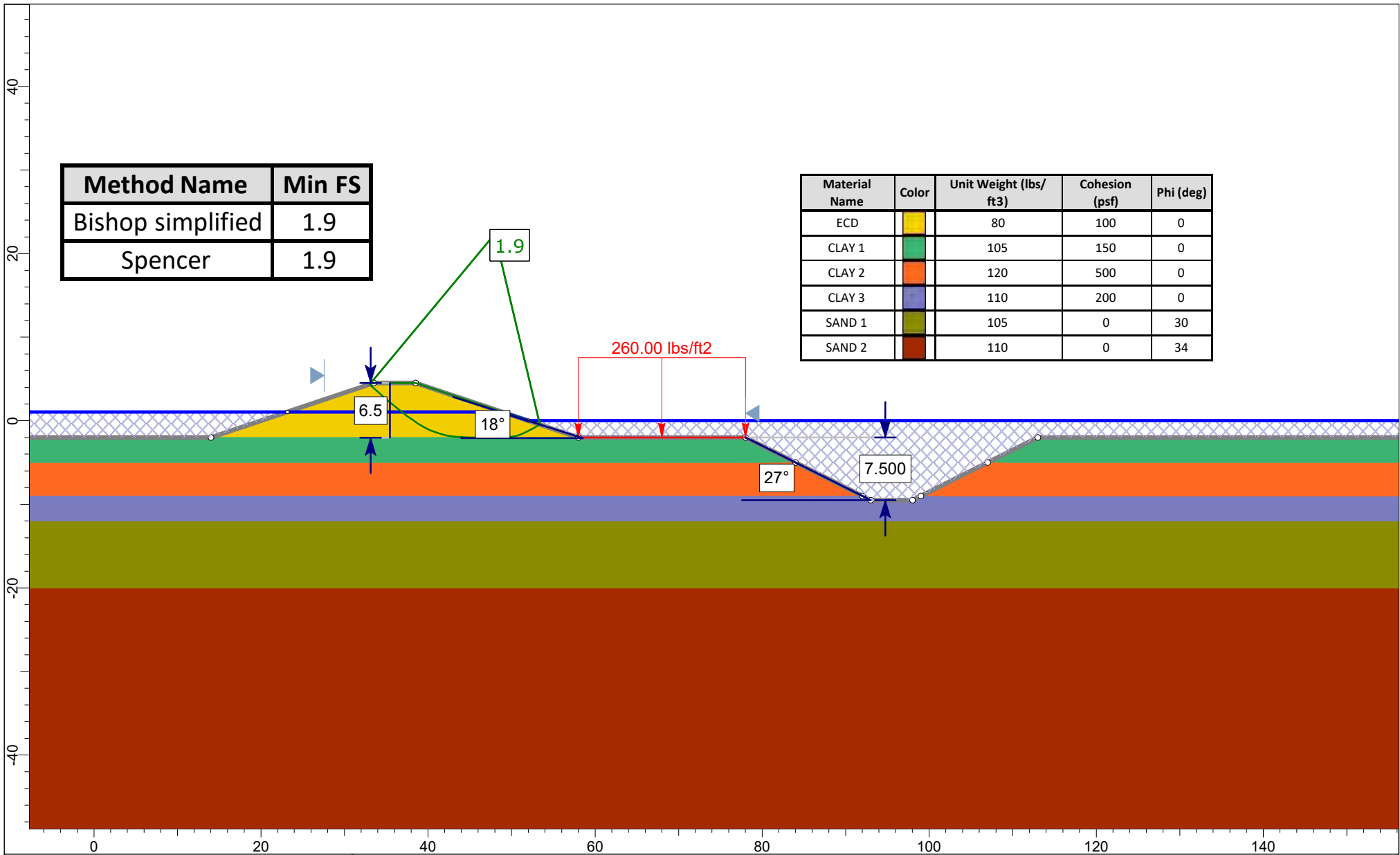
	<i>Project</i> PSI Report No. : 02541211-, Long point Bayou Marsh Creation Project	
	<i>Group</i> Case B	<i>Scenario</i> Master Scenario
	<i>Drawn By</i>	<i>Company</i> Intertek PSI
	<i>Date</i>	<i>File Name</i> ECD Slope-Case B (C=100 psf) 3H 1V.slmd
	<small>SLIDEINTERPRET 9.008</small>	



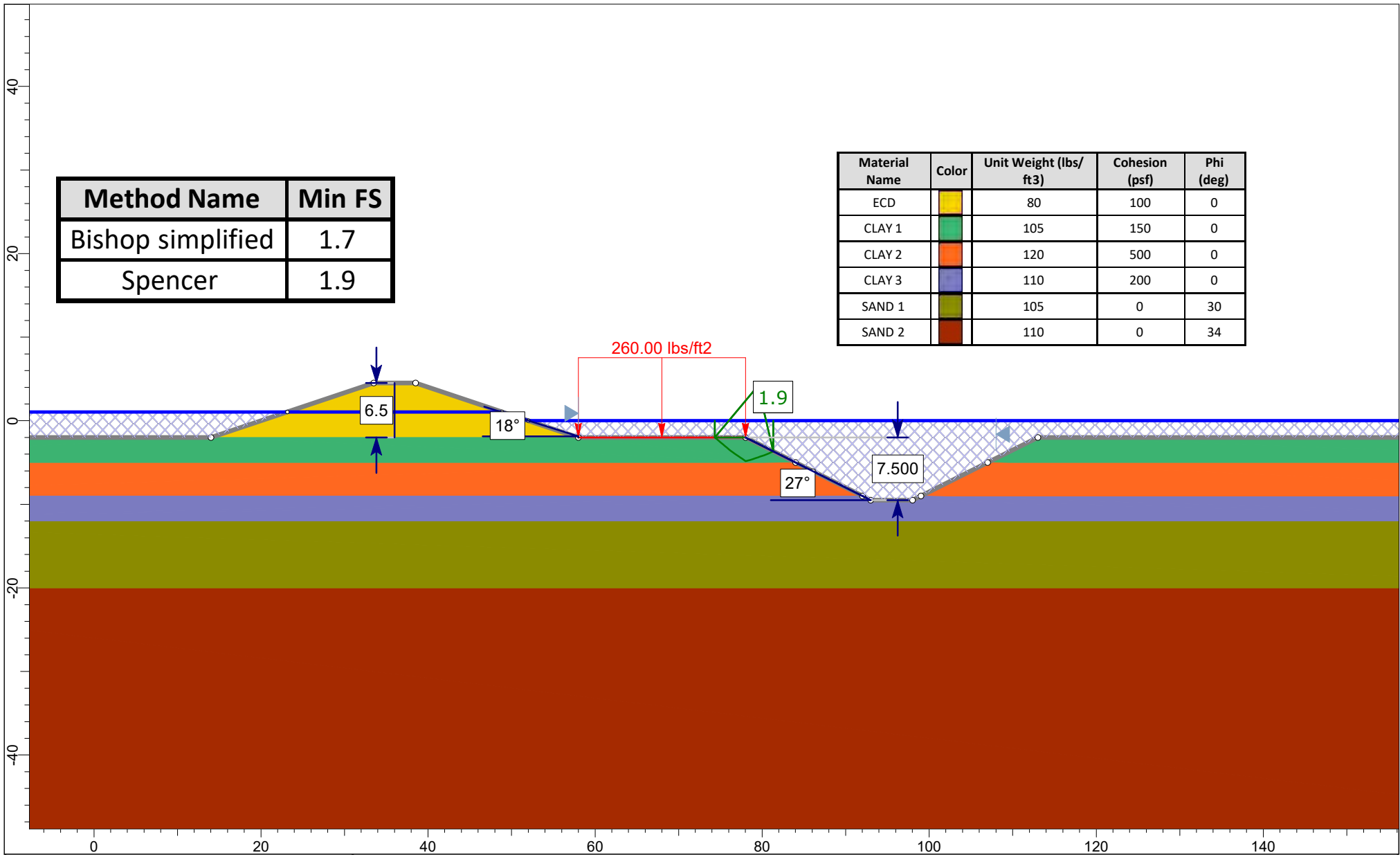
Method Name	Min FS
Bishop simplified	1.6
Spencer	1.7

Material Name	Color	Unit Weight (lbs/ft3)	Cohesion (psf)	Phi (deg)
ECD	Yellow	80	100	0
CLAY 1	Green	105	150	0
CLAY 2	Orange	120	500	0
CLAY 3	Purple	110	200	0
SAND 1	Olive	105	0	30
SAND 2	Brown	110	0	34

	Project		PSI Report No. : 02541211-, Long point Bayou Marsh Creation Project		
	Group		Case B- Tension Crack	Scenario	Master Scenario
	Drawn By			Company	Intertek PSI
	Date			File Name	ECD Slope-Case B (C=100 psf) 3H 1V.slmd
	SLIDEINTERPRET 9.008				




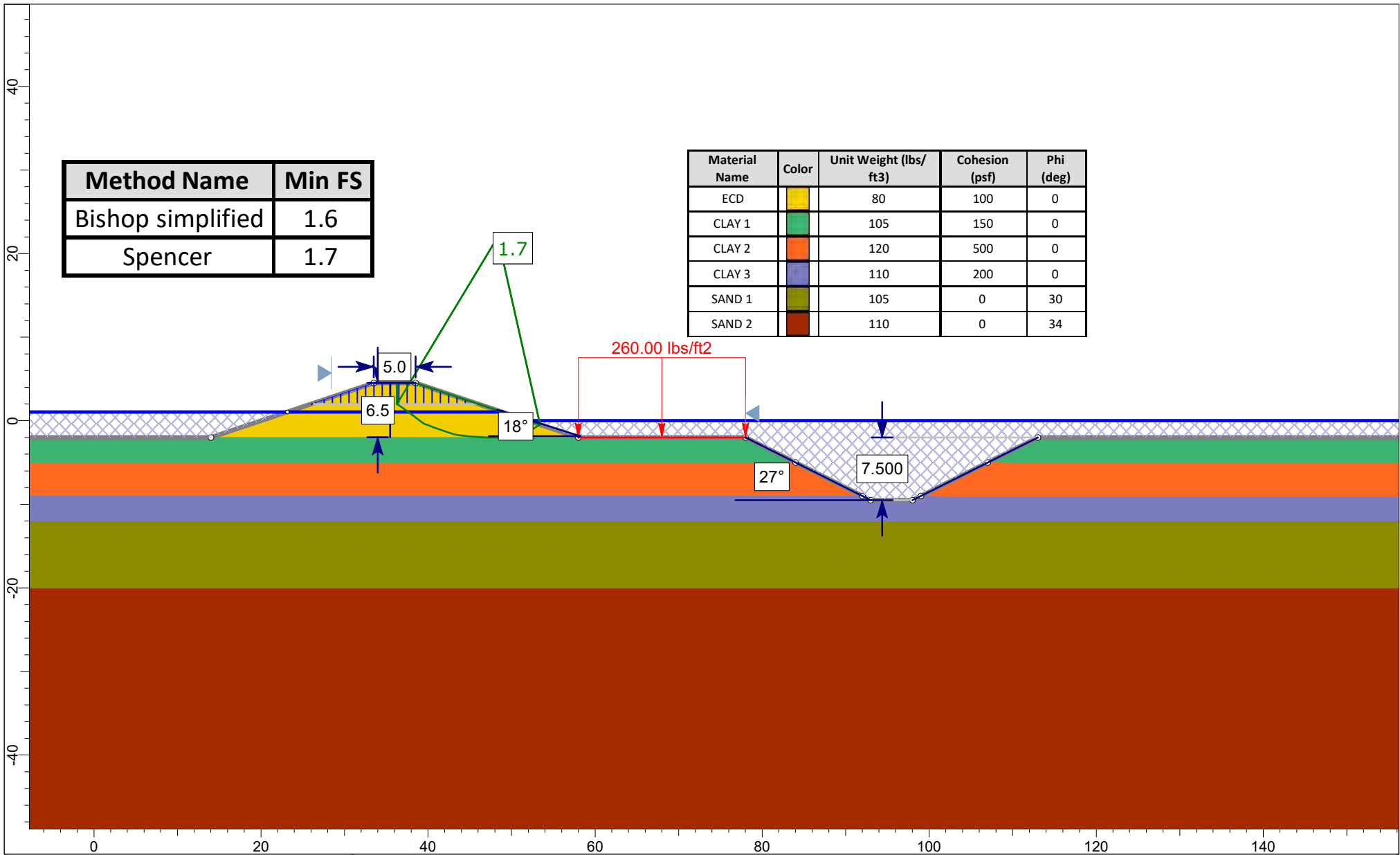
	Project PSI Report No. : 02541211, Long point Bayou Marsh Creation Project	
	Group A-1 Global	Scenario Master Scenario
	Drawn By Intertek PSI	Company Intertek PSI
	Date 	File Name ECD Slope-Cases A1 and A2 (C=100 psf) 3H 1V.slmd




Method Name	Min FS
Bishop simplified	1.7
Spencer	1.9

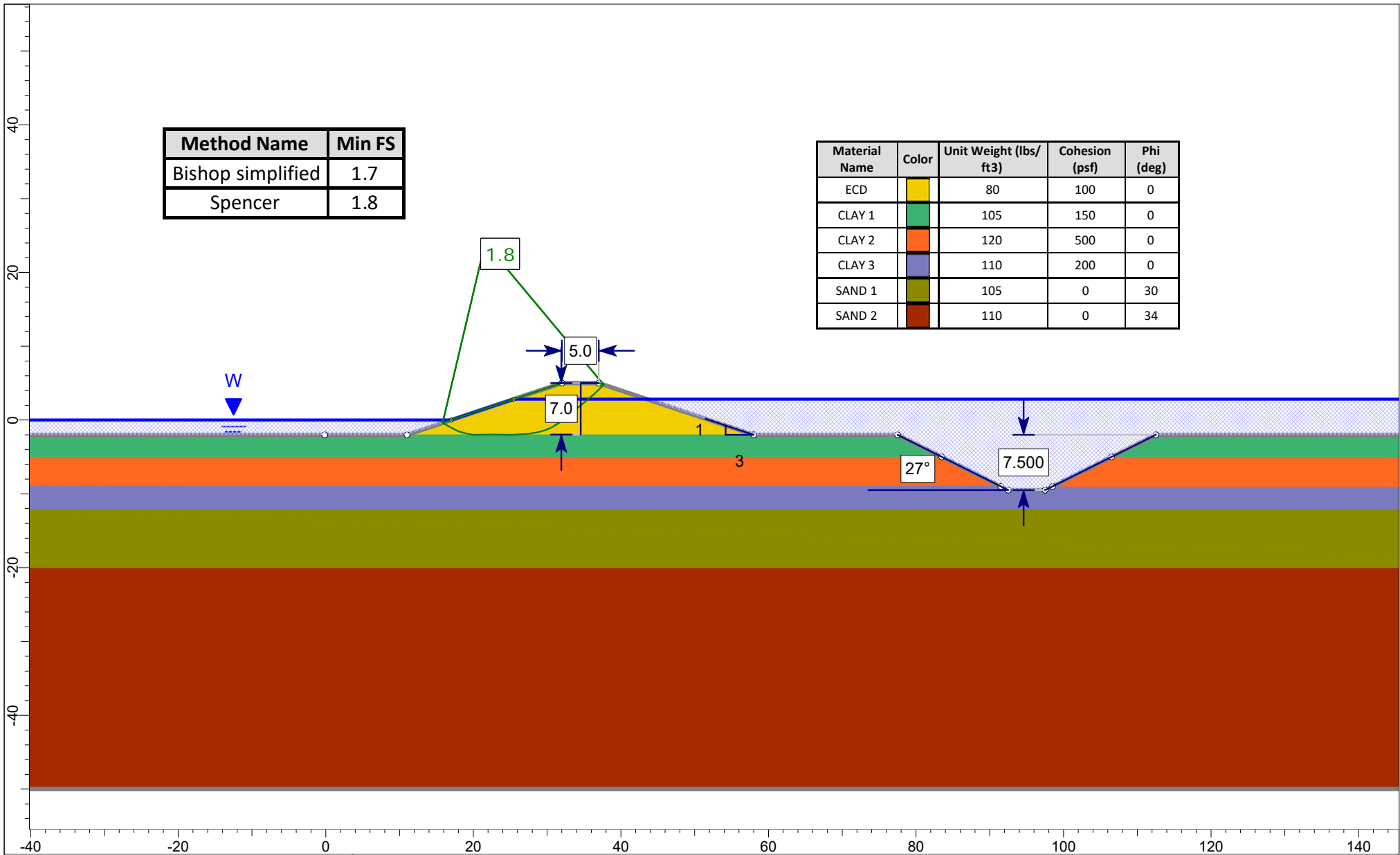
Material Name	Color	Unit Weight (lbs/ft3)	Cohesion (psf)	Phi (deg)
ECD	Yellow	80	100	0
CLAY 1	Green	105	150	0
CLAY 2	Orange	120	500	0
CLAY 3	Purple	110	200	0
SAND 1	Olive	105	0	30
SAND 2	Brown	110	0	34

	<i>Project</i> PSI Report No. : 02541211, Long point Bayou Marsh Creation Project	
	<i>Group</i> A-2 Local	<i>Scenario</i> Master Scenario
	<i>Drawn By</i> Intertek PSI	<i>Company</i>
	<i>Date</i> 	<i>File Name</i> ECD Slope-Cases A1 and A2 (C=100 psf) 3H 1V.slmd
	SLIDEINTERPRET 9.007	




	<i>Project</i> PSI Report No. : 02541211, Long point Bayou Marsh Creation Project	
	<i>Group</i> A-1 Global-Tension Crack	<i>Scenario</i> Master Scenario
	<i>Drawn By</i> Intertek PSI	<i>Company</i> Intertek PSI
	<i>Date</i> 	<i>File Name</i> ECD Slope-Cases A1 and A2 (C=100 psf) 3H 1V.slmd
	<small>SLIDEINTERPRET 9.007</small>	

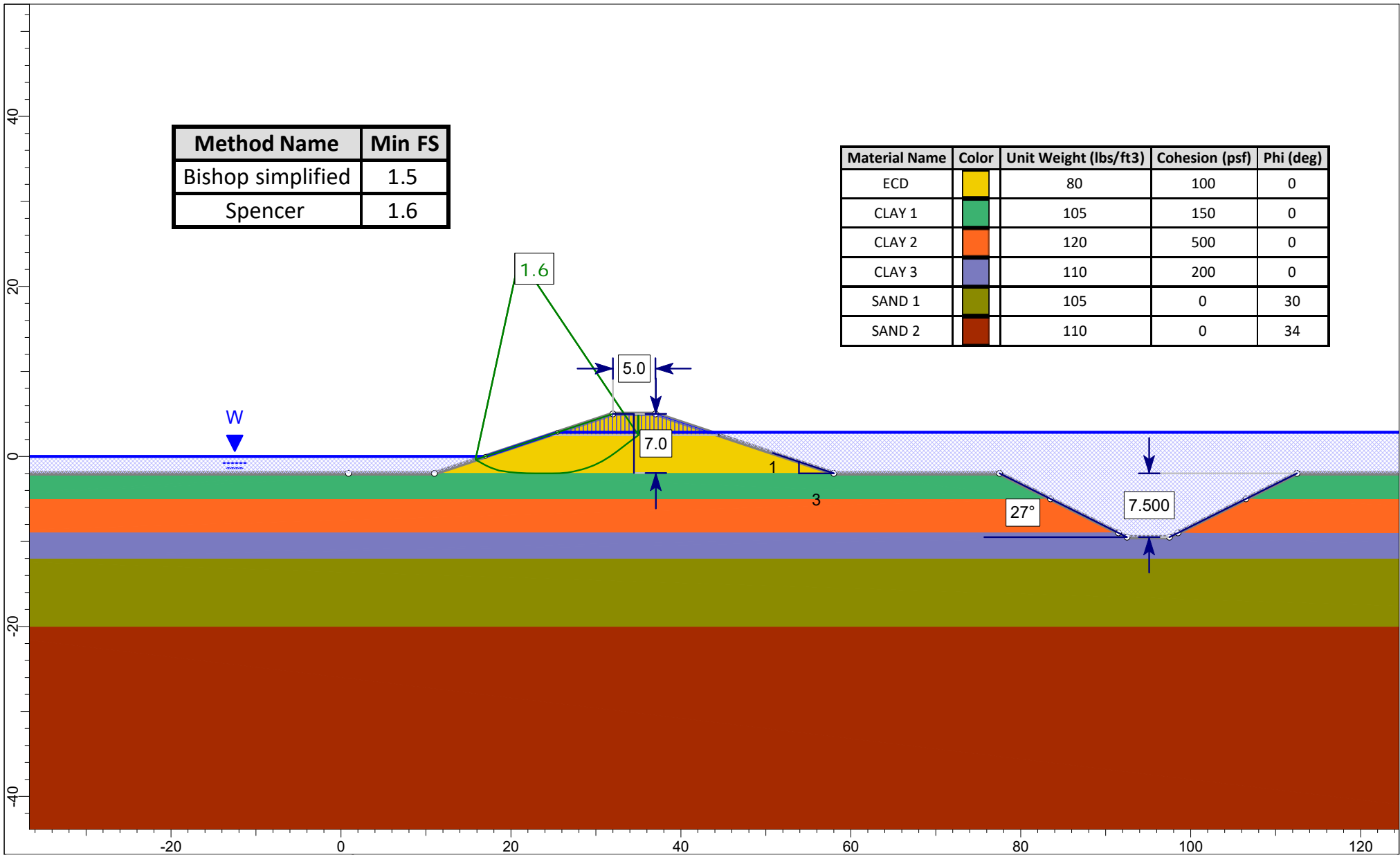
Top of Dike Elevation +5.0 feet (NAVD88-Geoid 18)



Method Name	Min FS
Bishop simplified	1.7
Spencer	1.8


Material Name	Color	Unit Weight (lbs/ft3)	Cohesion (psf)	Phi (deg)
ECD	Yellow	80	100	0
CLAY 1	Green	105	150	0
CLAY 2	Orange	120	500	0
CLAY 3	Blue	110	200	0
SAND 1	Olive	105	0	30
SAND 2	Brown	110	0	34

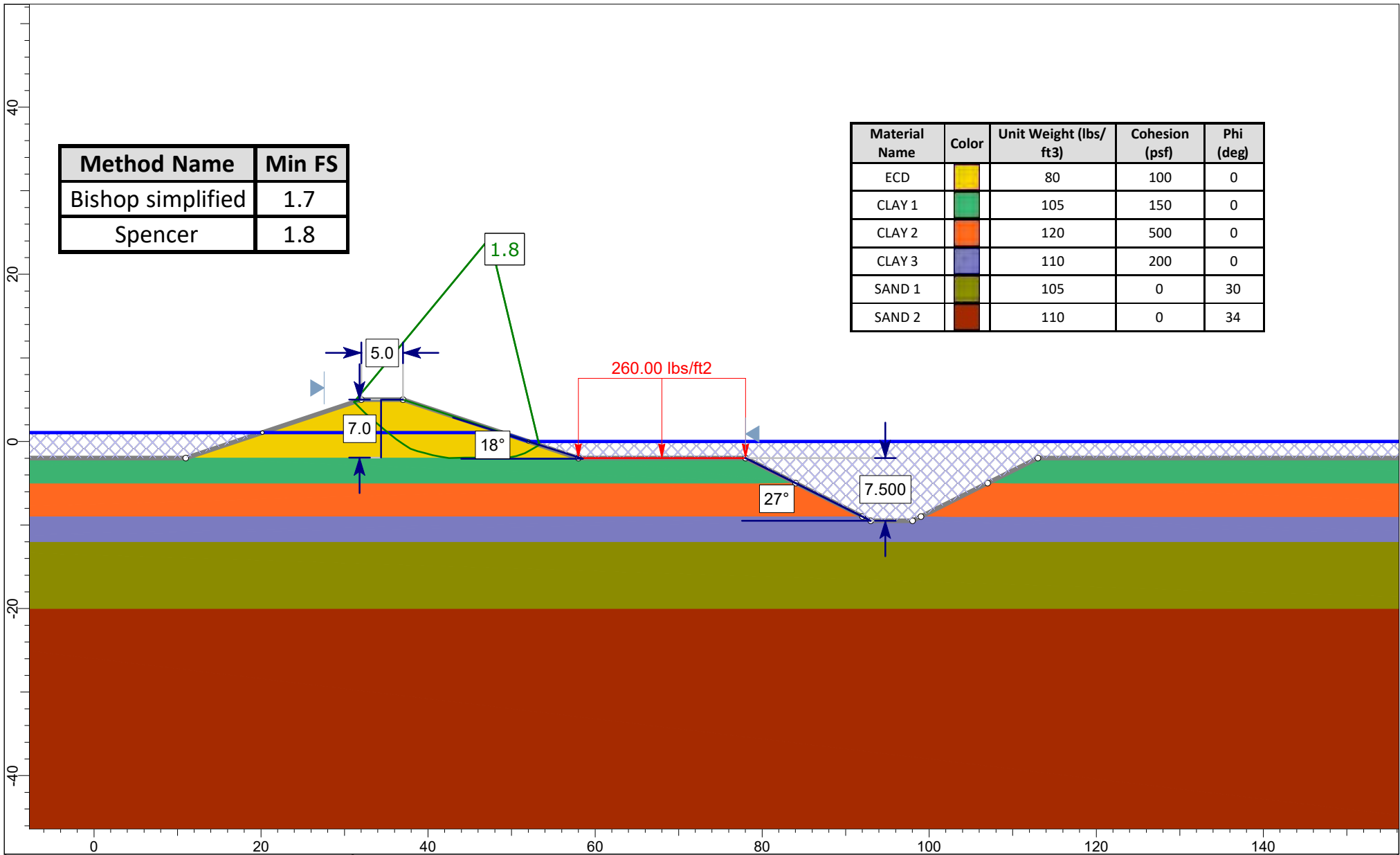
	<i>Project</i> PSI Report No. : 02541211-, Long point Bayou Marsh Creation Project	
	<i>Group</i> Case B	<i>Scenario</i> Master Scenario
	<i>Drawn By</i>	<i>Company</i> Intertek PSI
	<i>Date</i>	<i>File Name</i> ECD Slope-Case B (C=100 psf) 3H 1V.slmd
	<small>SLIDEINTERPRET 9.008</small>	



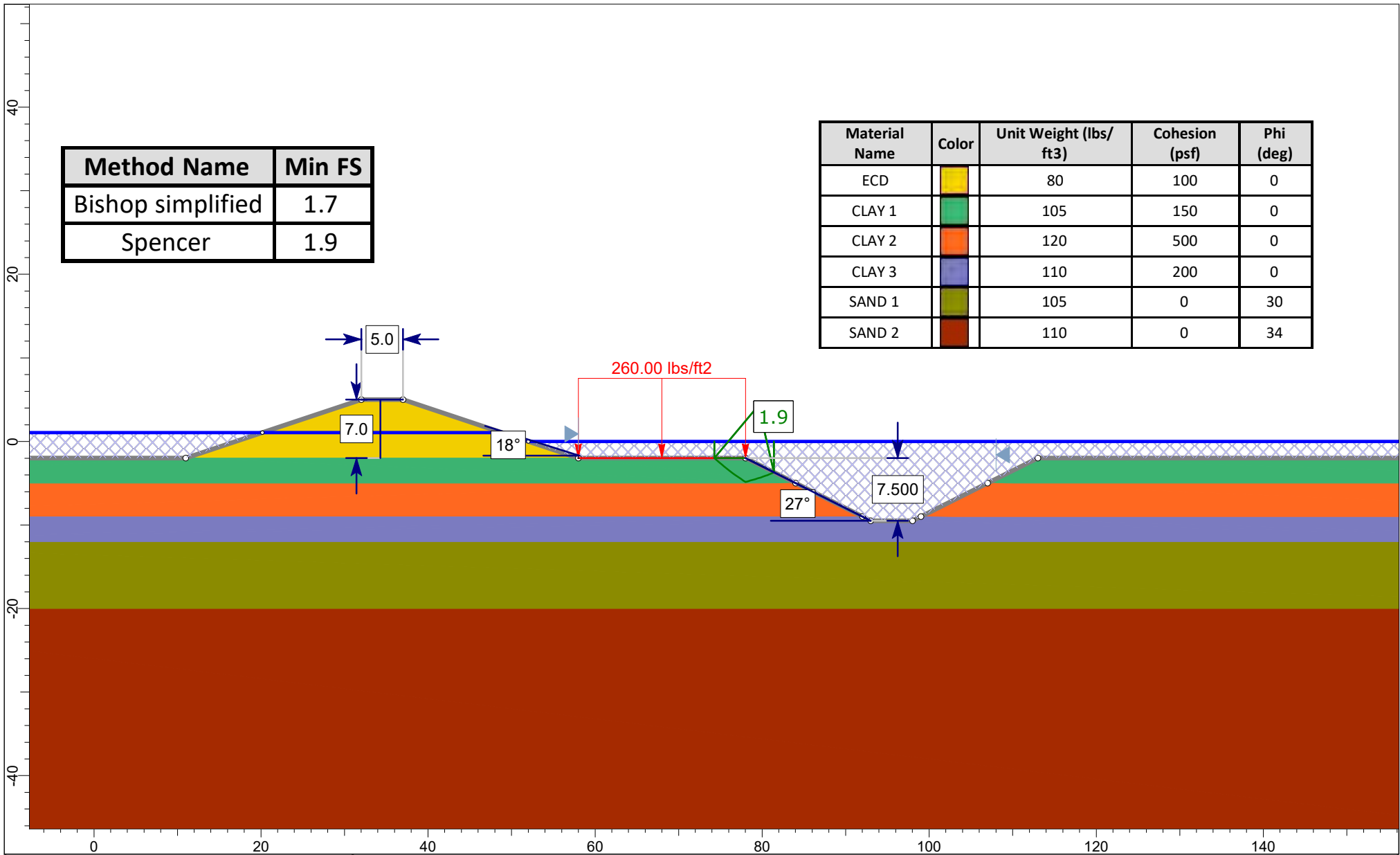
Method Name	Min FS
Bishop simplified	1.5
Spencer	1.6

Material Name	Color	Unit Weight (lbs/ft3)	Cohesion (psf)	Phi (deg)
ECD	Yellow	80	100	0
CLAY 1	Green	105	150	0
CLAY 2	Orange	120	500	0
CLAY 3	Blue	110	200	0
SAND 1	Olive	105	0	30
SAND 2	Brown	110	0	34

	<i>Project</i> PSI Report No. : 02541211-, Long point Bayou Marsh Creation Project	
	<i>Group</i> Case B- Tension Crack	<i>Scenario</i> Master Scenario
	<i>Drawn By</i>	<i>Company</i> Intertek PSI
	<i>Date</i>	<i>File Name</i> ECD Slope-Case B (C=100 psf) 3H 1V.slmd
	SLIDEINTERPRET 9.008	




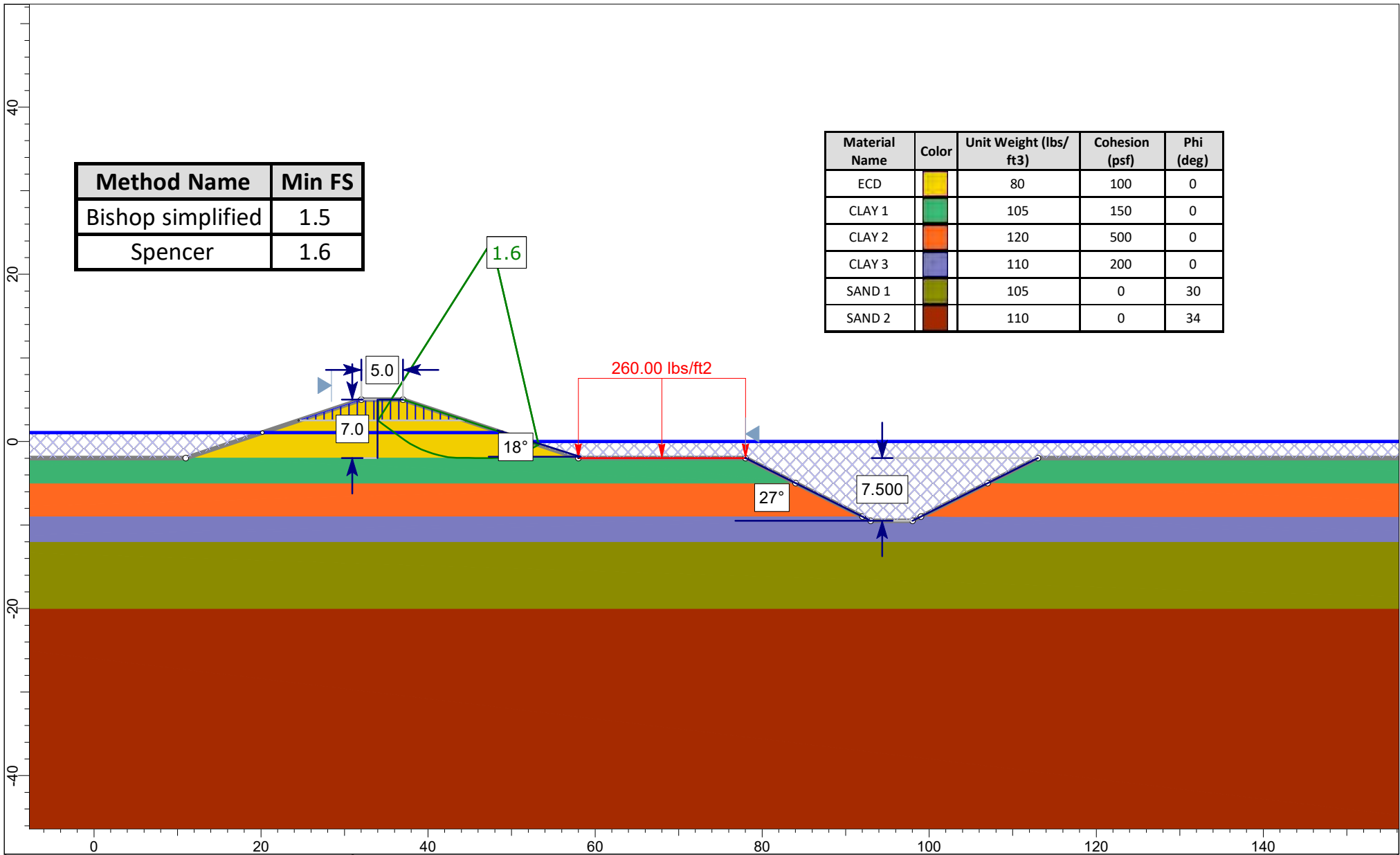
	<i>Project</i> PSI Report No. : 02541211, Long point Bayou Marsh Creation Project	
	<i>Group</i> A-1 GLocal	<i>Scenario</i> Master Scenario
	<i>Drawn By</i> Intertek PSI	<i>Company</i>
	<i>Date</i> 	<i>File Name</i> ECD Slope-Cases A1 and A2 (C=100 psf) 3H 1V.slmd



Method Name	Min FS
Bishop simplified	1.7
Spencer	1.9

Material Name	Color	Unit Weight (lbs/ft3)	Cohesion (psf)	Phi (deg)
ECD	Yellow	80	100	0
CLAY 1	Green	105	150	0
CLAY 2	Orange	120	500	0
CLAY 3	Blue	110	200	0
SAND 1	Olive	105	0	30
SAND 2	Brown	110	0	34

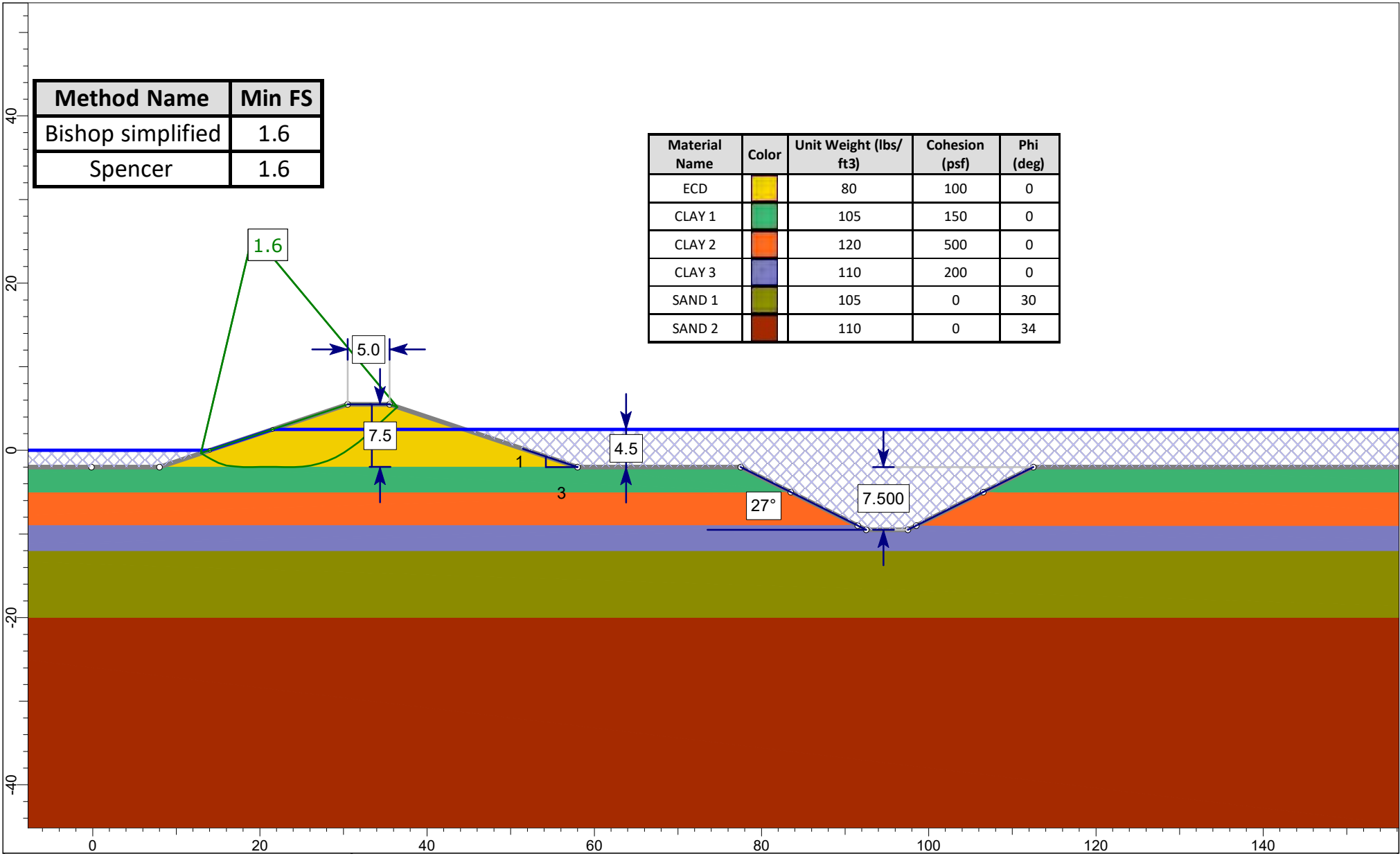
	<i>Project</i> PSI Report No. : 02541211, Long point Bayou Marsh Creation Project	
	<i>Group</i> A-2 Local	<i>Scenario</i> Master Scenario
	<i>Drawn By</i> Intertek PSI	<i>Company</i>
	<i>Date</i> 	<i>File Name</i> ECD Slope-Cases A1 and A2 (C=100 psf) 3H 1V.slmd
	<small>SLIDEINTERPRET 9.007</small>	



SLIDEINTERPRET 9.007


Project			PSI Report No. : 02541211, Long point Bayou Marsh Creation Project				
Group		A-1 Global-Tension Crack		Scenario		Master Scenario	
Drawn By		Intertek PSI		Company			
Date				File Name		ECD Slope-Cases A1 and A2 (C=100 psf) 3H 1V.slmd	

Top of Dike Elevation +5.5 feet (NAVD88-Geoid 18)



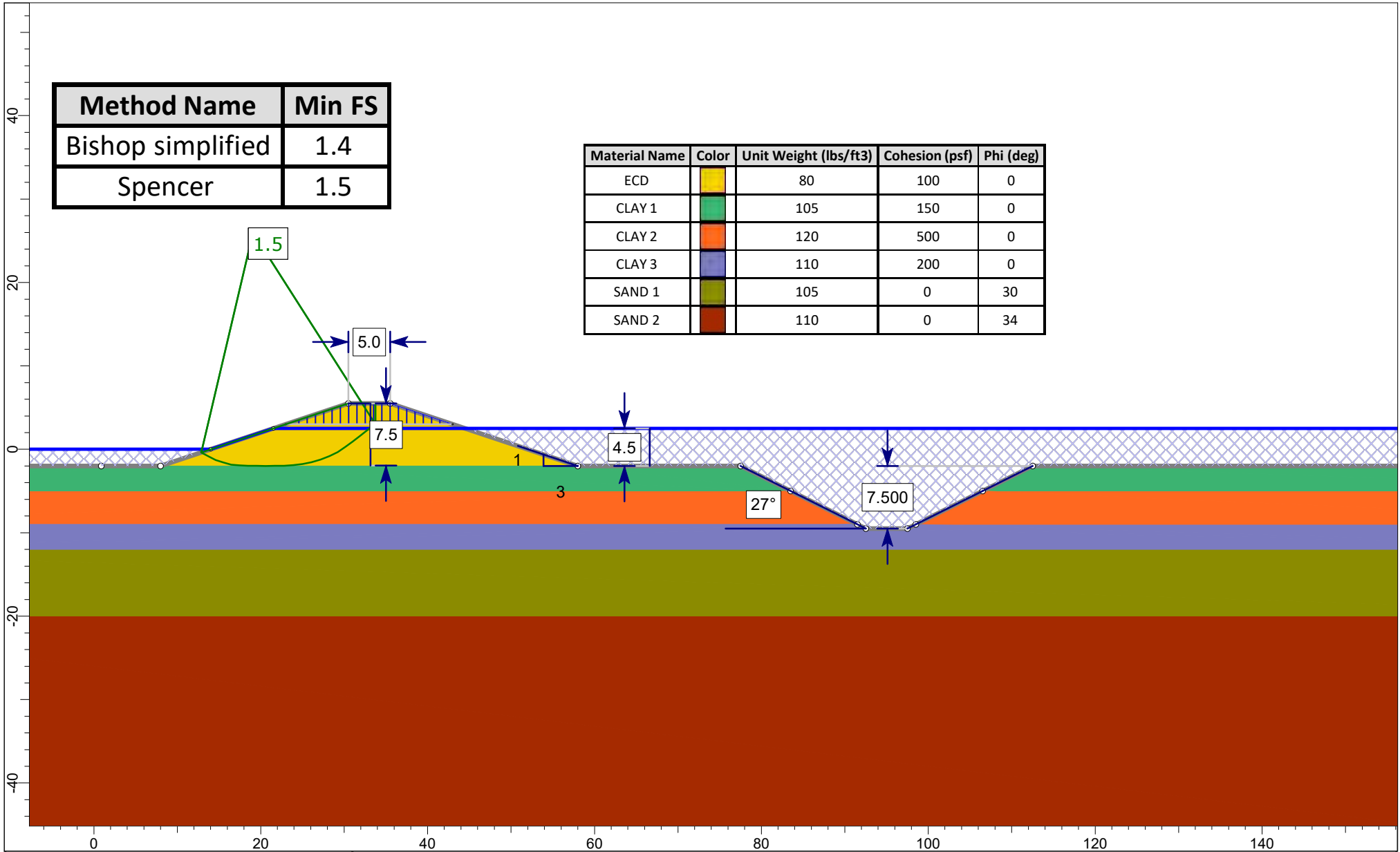
Method Name	Min FS
Bishop simplified	1.6
Spencer	1.6

Material Name	Color	Unit Weight (lbs/ft3)	Cohesion (psf)	Phi (deg)
ECD	Yellow	80	100	0
CLAY 1	Green	105	150	0
CLAY 2	Orange	120	500	0
CLAY 3	Blue	110	200	0
SAND 1	Olive	105	0	30
SAND 2	Brown	110	0	34

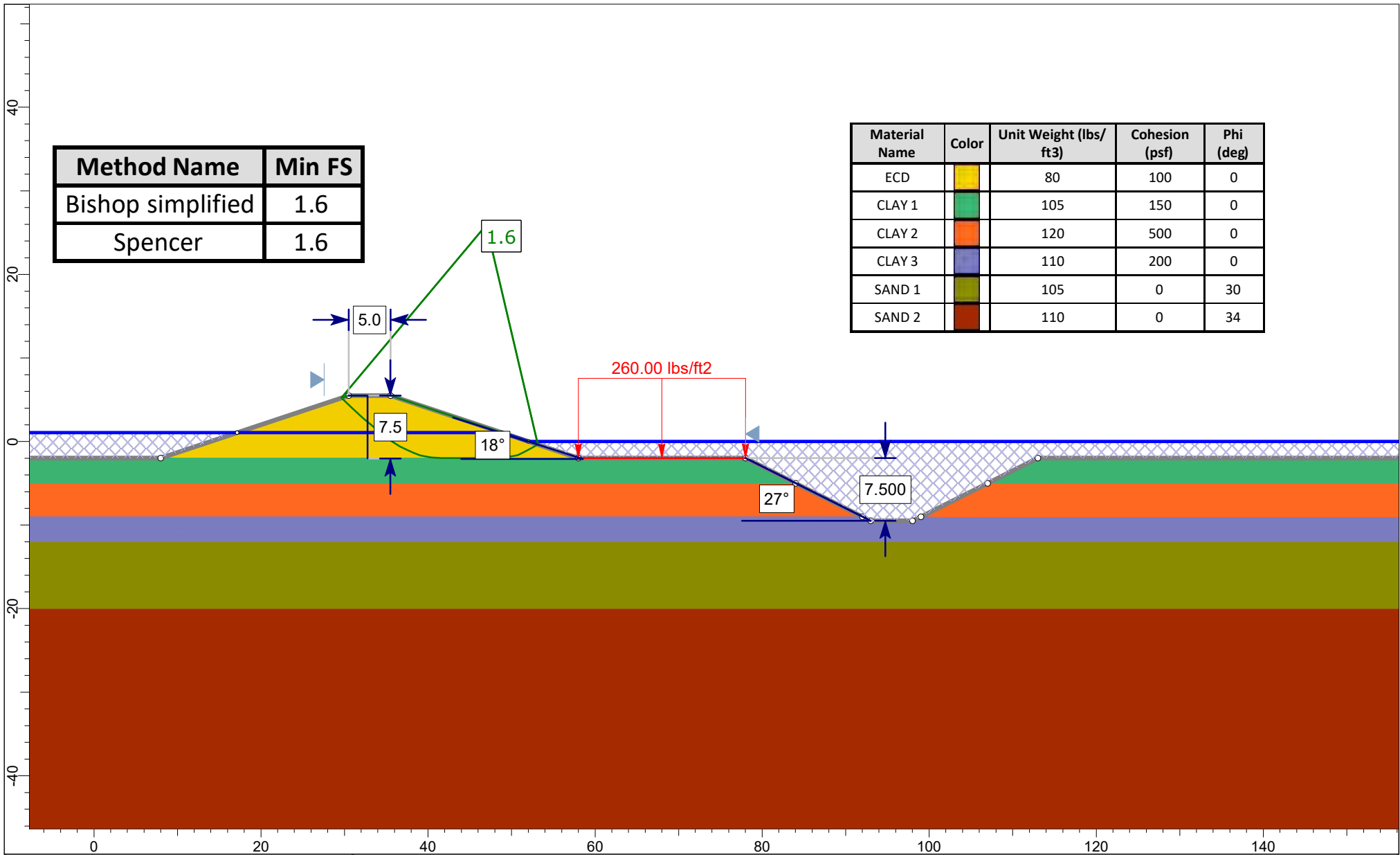
	<i>Project</i> PSI Report No. : 02541211-, Long point Bayou Marsh Creation Project	
	<i>Group</i> Case B	<i>Scenario</i> Master Scenario
	<i>Drawn By</i>	<i>Company</i> Intertek PSI
	<i>Date</i>	<i>File Name</i> ECD Slope-Case B (C=100 psf) 3H 1V.slmd
	SLIDEINTERPRET 9.007	


Method Name	Min FS
Bishop simplified	1.4
Spencer	1.5

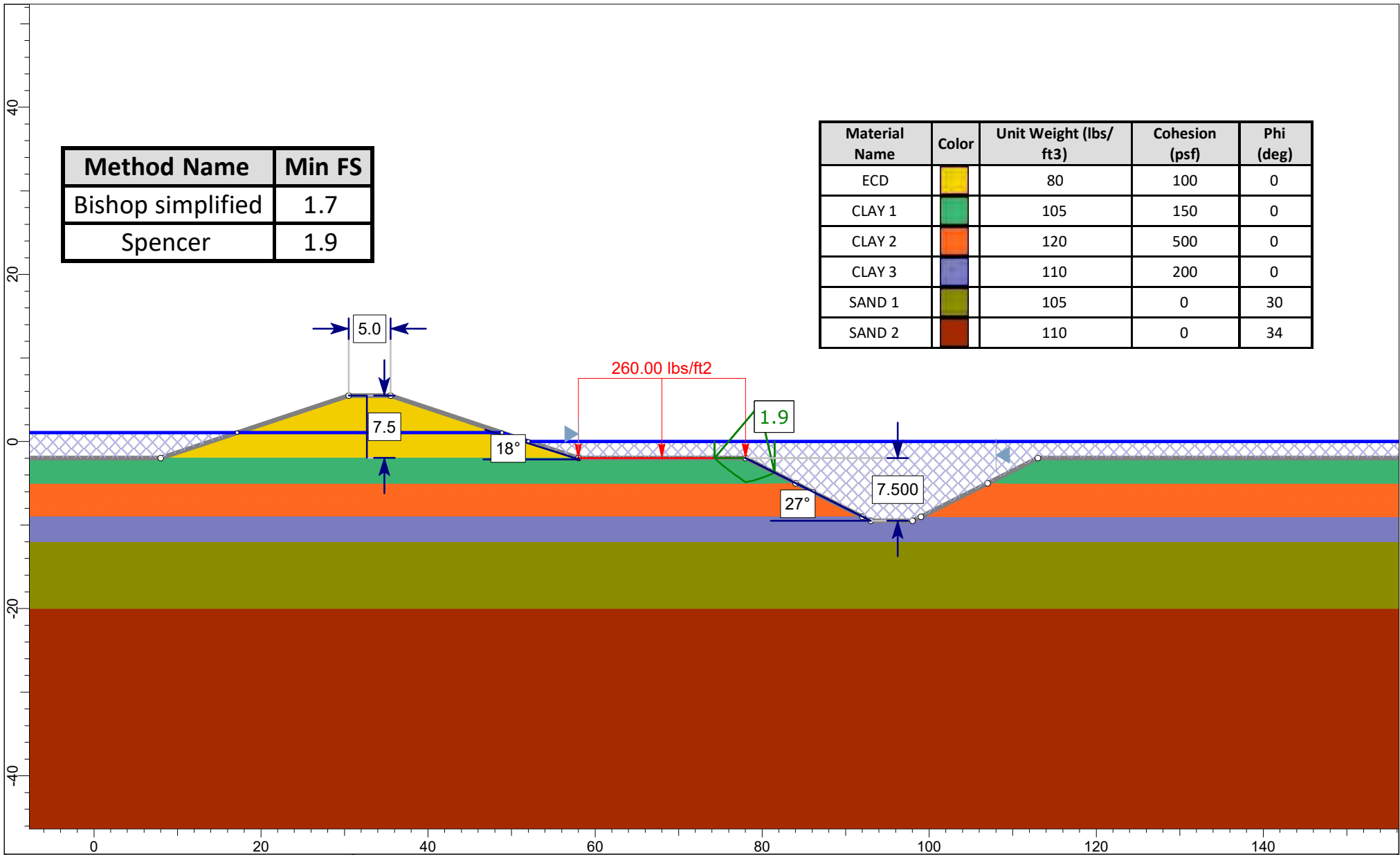
Material Name	Color	Unit Weight (lbs/ft3)	Cohesion (psf)	Phi (deg)
ECD		80	100	0
CLAY 1		105	150	0
CLAY 2		120	500	0
CLAY 3		110	200	0
SAND 1		105	0	30
SAND 2		110	0	34



Project	PSI Report No. : 02541211-, Long point Bayou Marsh Creation Project		
Group	Case B- Tension Crack	Scenario	Master Scenario
Drawn By		Company	Intertek PSI
Date		File Name	ECD Slope-Case B (C=100 psf) 3H 1V.slmd




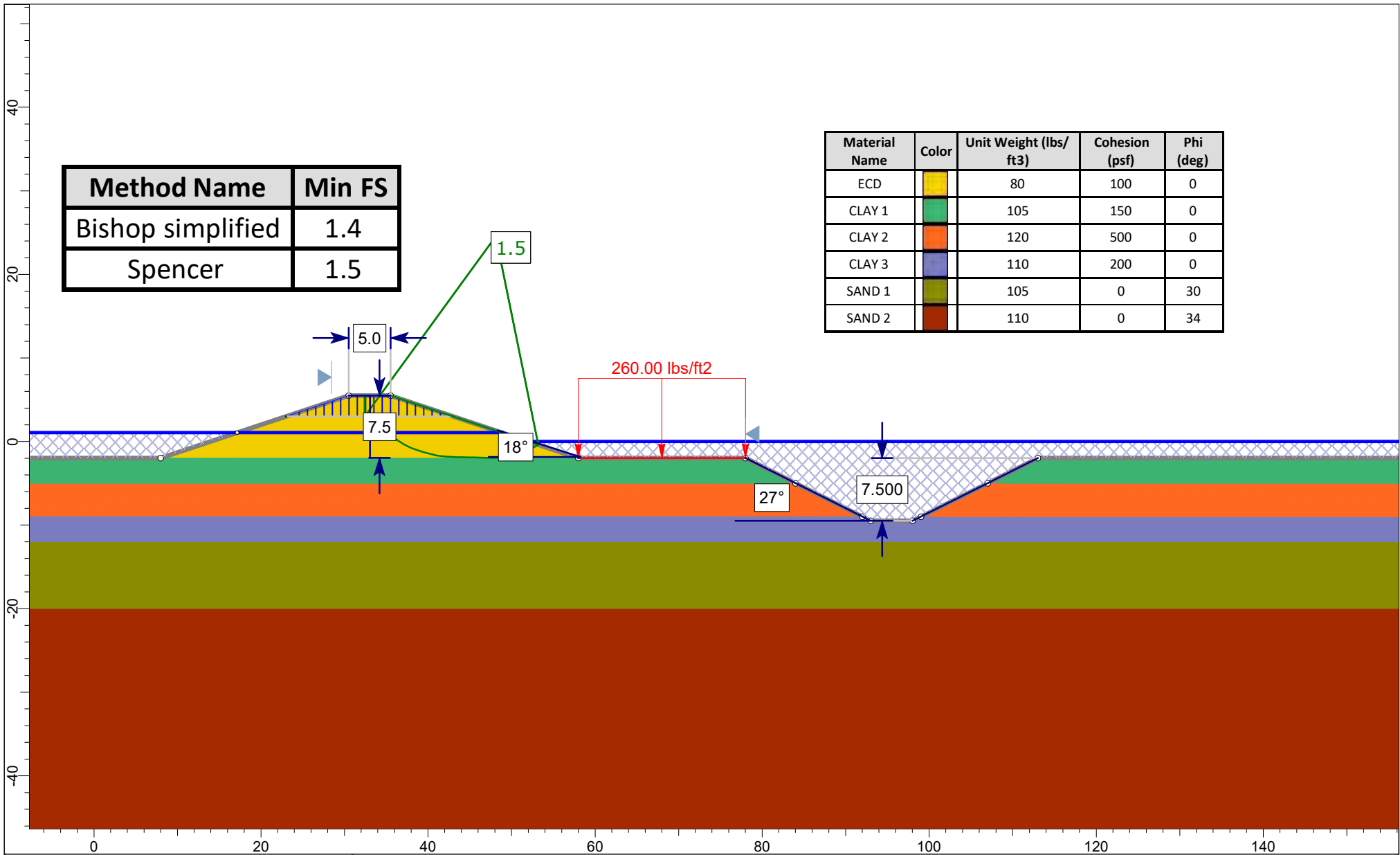
	<i>Project</i> PSI Report No. : 02541211, Long point Bayou Marsh Creation Project	
	<i>Group</i> A-1 GLocal	<i>Scenario</i> Master Scenario
	<i>Drawn By</i> Intertek PSI	<i>Company</i> Intertek PSI
	<i>Date</i> 	<i>File Name</i> ECD Slope-Cases A1 and A2 (C=100 psf) 3H 1V.slmd
	SLIDEINTERPRET 9.007	



Method Name	Min FS
Bishop simplified	1.7
Spencer	1.9


Material Name	Color	Unit Weight (lbs/ft3)	Cohesion (psf)	Phi (deg)
ECD	Yellow	80	100	0
CLAY 1	Green	105	150	0
CLAY 2	Orange	120	500	0
CLAY 3	Blue	110	200	0
SAND 1	Olive	105	0	30
SAND 2	Brown	110	0	34

	<i>Project</i> PSI Report No. : 02541211, Long point Bayou Marsh Creation Project	
	<i>Group</i> A-2 Local	<i>Scenario</i> Master Scenario
	<i>Drawn By</i> Intertek PSI	<i>Company</i> Intertek PSI
	<i>Date</i> 	<i>File Name</i> ECD Slope-Cases A1 and A2 (C=100 psf) 3H 1V.slmd
	<small>SLIDEINTERPRET 9.007</small>	



Method Name	Min FS
Bishop simplified	1.4
Spencer	1.5

Material Name	Color	Unit Weight (lbs/ft ³)	Cohesion (psf)	Phi (deg)
ECD	Yellow	80	100	0
CLAY 1	Green	105	150	0
CLAY 2	Orange	120	500	0
CLAY 3	Blue	110	200	0
SAND 1	Olive	105	0	30
SAND 2	Brown	110	0	34

	<i>Project</i> PSI Report No. : 02541211, Long point Bayou Marsh Creation Project	
	<i>Group</i> A-1 Global-Tension Crack	<i>Scenario</i> Master Scenario
	<i>Drawn By</i> Intertek PSI	<i>Company</i>
	<i>Date</i>	<i>File Name</i> ECD Slope-Cases A1 and A2 (C=100 psf) 3H 1V.slmd
	<small>SLIDEINTERPRET 9.007</small>	

APPENDIX F
SETTLEMENT ANALYSES CONTAINMENT DIKES

Settle3 Analysis Information

Long point Bayou Marsh

Project Settings

Document Name	ECD Embankment 3H 1V , Dike height 6 ft
Project Title	Long point Bayou Marsh
Analysis	ECD Settlement
Company	Intertek PSI
Stress Computation Method	Boussinesq
Time-dependent Consolidation Analysis	
Time Units	days
Permeability Units	feet/year
Minimum settlement ratio for subgrade modulus	0.9

Use average properties to calculate layered stresses

Improve consolidation accuracy

Ignore negative effective stresses in settlement calculations

Stage Settings

Stage #	Name	Time [days]
1	Stage 1	0
2	Stage 2	30
3	Stage 3	7200

Results

Time taken to compute: 0.155556 seconds

Stage: Stage 1 = 0 d

Data Type	Minimum	Maximum
Total Settlement [in]	0	2.30772
Total Consolidation Settlement [in]	0	2.02699
Virgin Consolidation Settlement [in]	0	1.3903
Recompression Consolidation Settlement [in]	0	0.636688
Immediate Settlement [in]	0	0.281431
Secondary Settlement [in]	0	0
Loading Stress ZZ [ksf]	0.383322	0.877503
Loading Stress XX [ksf]	0.00322815	0.568533
Loading Stress YY [ksf]	0.140306	0.886597
Effective Stress ZZ [ksf]	0.1278	1.353
Effective Stress XX [ksf]	0.334617	1.85308
Effective Stress YY [ksf]	0.28207	2.12753
Total Stress ZZ [ksf]	0.440491	3.65597
Total Stress XX [ksf]	0.334617	4.1084
Total Stress YY [ksf]	0.28207	4.38286
Modulus of Subgrade Reaction (Total) [ksf/ft]	0	3.67017
Modulus of Subgrade Reaction (Immediate) [ksf/ft]	0	17.4803
Modulus of Subgrade Reaction (Consolidation) [ksf/ft]	0	4.6717
Total Strain	0	0.0824879
Pore Water Pressure [ksf]	0	2.30297
Excess Pore Water Pressure [ksf]	0	0.67373
Degree of Consolidation [%]	0	32.9458
Pre-consolidation Stress [ksf]	0.5	1.35257
Over-consolidation Ratio	1	3.76162
Void Ratio	0	1.4442
Permeability [ft/y]	0	6.20124
Coefficient of Consolidation [ft ² /y]	0	50
Hydroconsolidation Settlement [in]	0	0
Average Degree of Consolidation [%]	0	0
Undrained Shear Strength	-2.77556e-017	0.0658725

Stage: Stage 2 = 30 d

Data Type	Minimum	Maximum
Total Settlement [in]	0	5.33884
Total Consolidation Settlement [in]	0	5.05811
Virgin Consolidation Settlement [in]	0	3.95616
Recompression Consolidation Settlement [in]	0	1.10195
Immediate Settlement [in]	0	0.281431
Secondary Settlement [in]	0	0
Loading Stress ZZ [ksf]	0.383322	0.877503
Loading Stress XX [ksf]	0.00322815	0.568533
Loading Stress YY [ksf]	0.140306	0.886597
Effective Stress ZZ [ksf]	0.440491	1.78397
Effective Stress XX [ksf]	0.334617	2.2364
Effective Stress YY [ksf]	0.28207	2.51086
Total Stress ZZ [ksf]	0.440491	3.65597
Total Stress XX [ksf]	0.334617	4.1084
Total Stress YY [ksf]	0.28207	4.38286
Modulus of Subgrade Reaction (Total) [ksf/ft]	0	1.5994
Modulus of Subgrade Reaction (Immediate) [ksf/ft]	0	17.4803
Modulus of Subgrade Reaction (Consolidation) [ksf/ft]	0	1.76422
Total Strain	0.000958473	0.0824879
Pore Water Pressure [ksf]	0	1.872
Excess Pore Water Pressure [ksf]	0	0.26871
Degree of Consolidation [%]	0	97.5571
Pre-consolidation Stress [ksf]	0.5	1.7836
Over-consolidation Ratio	1	1.09587
Void Ratio	0	1.43184
Permeability [ft/y]	0	6.20124
Coefficient of Consolidation [ft ² /y]	0	50
Hydroconsolidation Settlement [in]	0	0
Average Degree of Consolidation [%]	0	71.0462
Undrained Shear Strength	0	0.0658725

Stage: Stage 3 = 7200 d

Data Type	Minimum	Maximum
Total Settlement [in]	0	6.43322
Total Consolidation Settlement [in]	0	6.15249
Virgin Consolidation Settlement [in]	0	5.05054
Recompression Consolidation Settlement [in]	0	1.10195
Immediate Settlement [in]	0	0.281431
Secondary Settlement [in]	0	0
Loading Stress ZZ [ksf]	0.383322	0.877503
Loading Stress XX [ksf]	0.00322815	0.568533
Loading Stress YY [ksf]	0.140306	0.886597
Effective Stress ZZ [ksf]	0.440491	1.78397
Effective Stress XX [ksf]	0.334617	2.2364
Effective Stress YY [ksf]	0.28207	2.51086
Total Stress ZZ [ksf]	0.440491	3.65597
Total Stress XX [ksf]	0.334617	4.1084
Total Stress YY [ksf]	0.28207	4.38286
Modulus of Subgrade Reaction (Total) [ksf/ft]	0	1.19475
Modulus of Subgrade Reaction (Immediate) [ksf/ft]	0	17.4803
Modulus of Subgrade Reaction (Consolidation) [ksf/ft]	0	1.28439
Total Strain	0.000958473	0.0824879
Pore Water Pressure [ksf]	0	1.872
Excess Pore Water Pressure [ksf]	-3.43829e-006	9.70612e-006
Degree of Consolidation [%]	0	100
Pre-consolidation Stress [ksf]	0.5	1.7836
Over-consolidation Ratio	1	1.09587
Void Ratio	0	1.43184
Permeability [ft/y]	0	6.20124
Coefficient of Consolidation [ft ² /y]	0	50
Hydroconsolidation Settlement [in]	0	0
Average Degree of Consolidation [%]	0	100
Undrained Shear Strength	0	0.0658725

Loads

1. Fill Load: "Fill Load 1"

Label	Fill Load 1
Load Type	Flexible
Area of Load	13893.6 ft ²
Load	0.4015 ksf
Depth	0 ft
Installation Stage	Stage 1 = 0 d

Coordinates

X [ft]	Y [ft]
99.8885	99.829
99.8885	-0.171
238.825	-0.171
238.825	99.829

Embankments

1. Embankment: "Embankment Load 1"

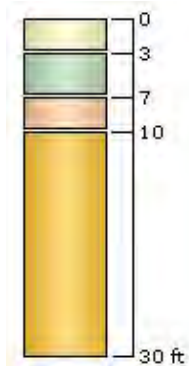
Label Embankment Load 1
 Center Line (100, 0) to (100, 100)
 Near End Angle 90 degrees
 Far End Angle 90 degrees
 Number of Layers 1
 Base Width 41

Layer	Stage	Left Bench Width (ft)	Left Angle (deg)	Height (ft)	Unit Weight (kips/ft ³)	Right Angle (deg)	Right Bench Width (ft)
1	Stage 1 = 0 d	0	18	6	0.08	18	0





Soil Layers

Ground Surface Drained: Yes

Layer #	Type	Thickness [ft]	Depth [ft]	Drained at Bottom
1	CLAY 1	3	0	No
2	CLAY 2	4	3	No
3	CLAY 3	3	7	Yes
4	SAND 1	20	10	No



Soil Properties

Property	CLAY 1	CLAY 2	CLAY 3	SAND 1
Color				
Unit Weight [kips/ft ³]	0.105	0.12	0.11	0.105
Saturated Unit Weight [kips/ft ³]	0.105	0.12	0.11	0.105
K0	1	1	1	1
Immediate Settlement	Disabled	Disabled	Disabled	Enabled
Es [ksf]	-	-	-	400
Esur [ksf]	-	-	-	400
Primary Consolidation	Enabled	Enabled	Enabled	Disabled
Material Type	Non-Linear	Non-Linear	Non-Linear	
Cc	0.45	0.4	0.25	-
Cr	0.07	0.06	0.035	-
e0	1.5	1.25	1	-
Pc [ksf]	0.5	0.5	0.5	-
Cv [ft ² /y]	20	50	50	-
Cvr [ft ² /y]	20	50	50	-
B-bar	1	1	1	-
Undrained Su A [kips/ft ²]	0	0	0	0
Undrained Su S	0.2	0.2	0.2	0.2
Undrained Su m	0.8	0.8	0.8	0.8
Piezo Line ID	0	1	1	1

Groundwater

Groundwater method Piezometric Lines
 Water Unit Weight 0.0624 kips/ft³

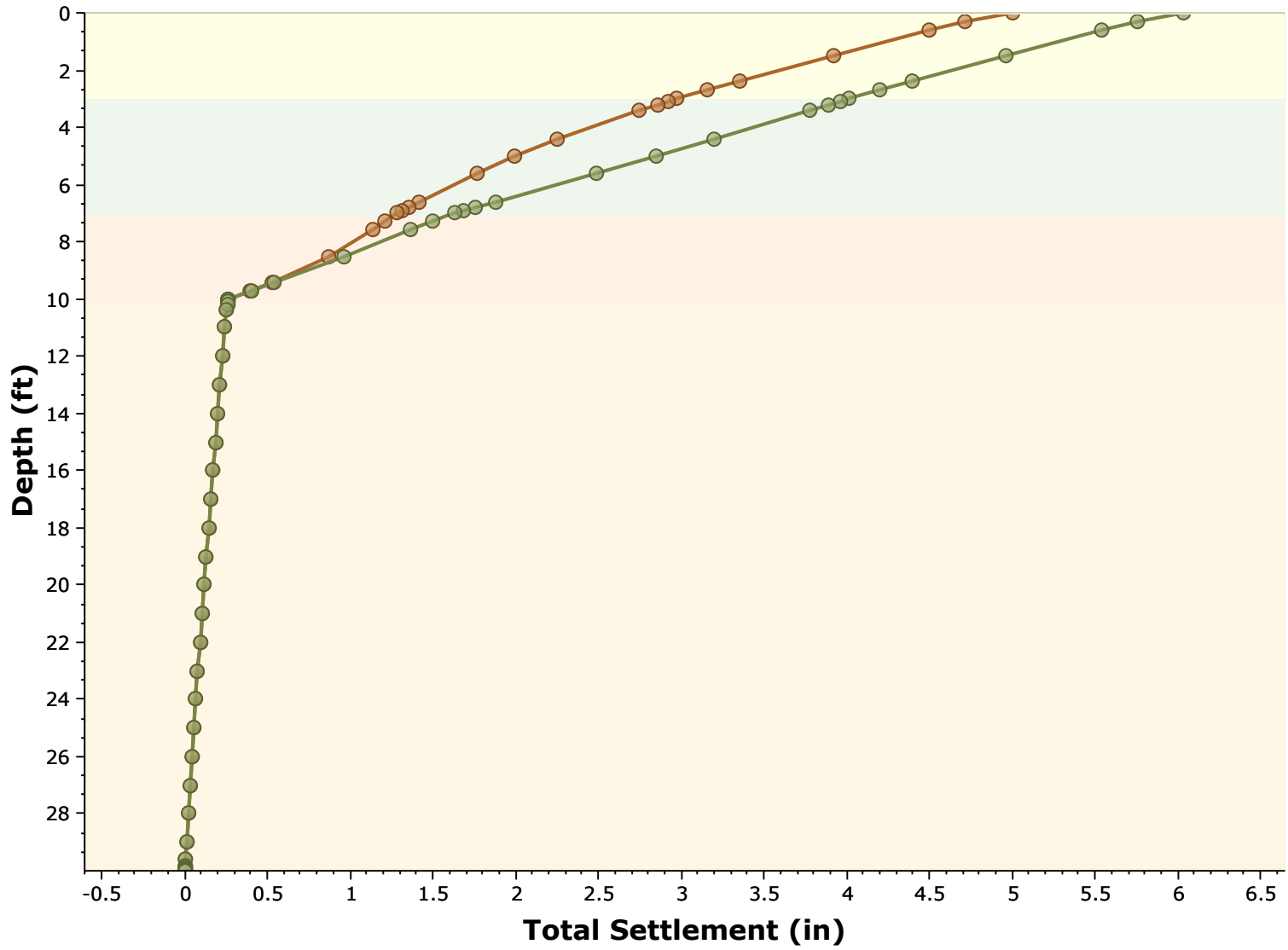
Piezometric Line Entities

ID	Depth (ft)
1	0 ft

Query Points

Point #	Query Point Name	(X,Y) Location	Number of Divisions
1	Query Point 1	100, 50	Auto: 53
3	Query Point 3	119, 49.0881	Auto: 53

Total Settlement vs. Depth



- Query Point 1 (Stage 2 = 30 d)
- Query Point 1 (Stage 3 = 7200 d)

Reference Stage: None



SETTLE3 5.001

<i>Project</i>	Long point Bayou Marsh		
<i>Analysis Description</i>	ECD Settlement		
<i>Drawn By</i>			<i>Company</i> Intertek PSI
<i>Date</i>			<i>File Name</i> ECD Embankment 3H 1V , Dike height 5.5 ft.s3z

APPENDIX G
FINAL DATA REPORT



Professional Service Industries, Inc.
724 Central Avenue
Jefferson, Louisiana 70121
Phone: (504) 733-9411

September 17, 2020

Coastal Protection and Restoration Authority (CPRA)

150 Terrace Avenue
Baton Rouge, Louisiana 70802

Attn: Ms. Renee Bennett, P.M.P.
Email: Renee.S.Bennett@la.gov

Cc: Ms. Morgan Barranco
Email: Morgan.Barranco@LA.GOV

Re: **Geotechnical Engineering Services Data Report**
Long Point Bayou Marsh Creation Project (CS-0085)
Cameron Parish, LA
PSI Project No. 02541211-1

Dear Ms. Bennett:

Professional Service Industries, Inc. (PSI), an Intertek company, is pleased to submit our Geotechnical Data Report for the above-referenced project. This report presents the results of our field exploration and laboratory testing performed for the proposed construction. A final geotechnical report will be submitted once the engineering analyses are performed.

If you have any questions pertaining to this report, please contact our office at (504) 733-9411. PSI would be pleased to continue providing geotechnical and construction material testing services throughout the construction of the project, and we look forward to working with you and your organization on this and future projects.

Respectfully submitted,

PROFESSIONAL SERVICE INDUSTRIES, INC.

Praseon Tiwari, P.E.(TX)
Geotechnical Department Manager





PSI Project No: 02541211-1
Long Point Bayou Marsh Creation Project (CS-0085)
Cameron Parish, LA
September 17, 2020

GEOTECHNICAL ENGINEERING SERVICES DATA REPORT

**LONG POINT BAYOU MARSH CREATION PROJECT (CS-0085)
CAMERON PARISH, LA**

PSI PROJECT NO. 02541211-1

PREPARED FOR

**COASTAL PROTECTION AND RESTORATION AUTHORITY (CPRA)
150 TERRACE AVENUE
BATON ROUGE, LA 70802**

September 17, 2020

BY

**PROFESSIONAL SERVICE INDUSTRIES, INC.
724 CENTRAL AVENUE
JEFFERSON, LOUISIANA 70121
PHONE: 504-733-9411**



TABLE OF CONTENTS

PROJECT INFORMATION	1
PROJECT AUTHORIZATION	1
PROJECT DESCRIPTION.....	1
SITE LOCATION AND DESCRIPTION	1
FIELD AND LABORATORY PROCEDURES.....	2
FIELD EXPLORATION.....	2
PERMIT ACCESS.....	2
SURVEY POSITIONING AND MAGNETOMETER SURVEY.....	2
SOIL BORINGS.....	3
GEOTECHNICAL LABORATORY TESTING.....	4
CLASSIFICATION AND INDEX TESTS.....	5
STRENGTH TESTS.....	6
CONSOLIDATION TESTS.....	7
DISCUSSION ON SUBSURFACE CONDITIONS.....	8
MARSH FILL AREA SUBSURFACE CONDITIONS.....	8
TOP OF PLEISTOCENE.....	9
FUTURE DESIGN REPORT	9
APPENDIX A -	SITE VICINITY MAP SURVEY REPORT
APPENDIX B -	BORING LOCATION PLAN BORING LOGS AND CPT SOUNDING PLOTS KEY TO TERMS AND SYMBOLS USED ON LOGS
APPENDIX C -	HYDROMETER TEST RESULTS SPECIFIC GRAVITY TEST RESULTS ORGANIC TEST RESULTS
APPENDIX D -	UNCONSOLIDATED UNDRAINED TRIAXIAL COMPRESSION TEST RESULTS
APPENDIX E -	CONSOLIDATION TEST RESULTS SETTLING COLUMN TESTS AND SLURRY CONSOLIDATION TEST RESULTS



PROJECT INFORMATION

PROJECT AUTHORIZATION

Professional Service Industries, Inc. (PSI), an Intertek company, has completed the field and laboratory portions of a geotechnical investigation for the proposed Long Point Bayou Marsh Creation Project (CS-0085) in Cameron Parish, Louisiana. Our scope of services is outlined in PSI Proposal 0286-298563 Rev 5, dated April 6, 2020. Our geotechnical services were authorized by Mr. Jerry Carroll, P.E., Lafayette Regional Operations Manager with CPRA, by issuing a Notice to Proceed as Task #2 dated April 6, 2020 under our existing Contract No. 4400015386. A final geotechnical report will be submitted once the engineering analyses are performed.

PROJECT DESCRIPTION

Project information was provided to PSI by Ms. Renee Bennett, P.M.P. with CPRA, by an email correspondence dated December 19, 2019. The project information was discussed in detail over a follow up call on January 3, 2020 and a revised scope of services was provided to PSI on January 3, 2020. The project information included scope of services for geotechnical investigation and engineering services for Long Point Bayou Marsh Creation Project (CS-0085) in Cameron Parish, Louisiana.

Based on provided information, PSI understands that approximately 392 acres of marsh will be created using borrow material from the Calcasieu Ship Channel. The fill site will be formed by constructing earthen dikes around the boundaries of the marsh creation area where needed. The marsh creation fill site will also be planted with wetland grasses to accelerate plant colonization, stabilize new sediments, and improve habitat. The borrow material for this project site is planned to be dredged from the Calcasieu Ship Channel area between Mile markers 5 and 17.

SITE LOCATION AND DESCRIPTION

The CS-0085 project area is located in CWPPRA Planning Region 4, Calcasieu/Sabine Basin, Cameron Parish, south of Hackberry, north of Sabine National Wildlife Refuge, east of Highway LA 27 and west of the Calcasieu Ship Channel. The water depth of approximately one (1) to three (3) feet was recorded at boring locations in the Marsh area during our field operations.

Table1: Centerline Coordinates of the CS-0085 Project Area

Geographic	
Latitude (DMS)	Longitude (DMS)
29° 55' 19.6" N	93° 21' 38.54" W

The approximate site location is shown on the Site Vicinity Map included in the Appendix A, which is based on Appendix B, Proposed Soil Sampling Layout and Permit Drawings of CPRA Scoping document.



FIELD AND LABORATORY PROCEDURES

FIELD EXPLORATION

PERMIT ACCESS

Prior to mobilizing for the field work to survey the boring locations and conduct site reconnaissance, PSI coordinated and acquired documented access permission to conduct any work at the subject site. Special Use Permit for Sabine National Wildlife Refuge, Coastal Use Authorization from Office of Coastal Management and USACE's permit were secured prior to mobilizing to the project site. Additionally, notification to the coast guard was provided prior to mobilizing the barge mounted drill rig in the ship channel area.

SURVEY POSITIONING AND MAGNETOMETER SURVEY

Prior to mobilizing the drilling equipment to perform the soil borings/CPT's, Chustz surveying, LLC performed survey positioning and magnetometer survey at each boring/CPT location in the marsh area and borrow area, as per CPRA guidelines. The horizontal and vertical control for survey positioning was performed in accordance with secondary monument and data sheets presented in Appendix D of the attached Scope Document. The magnetometer survey at each boring/CPT location in the marsh and borrow area was performed to ensure there are no pipelines or obstructions in the area. The locations in the marsh area were staked in the field by the survey crew. Based on information obtained from the survey work, soil boring and CPT details are presented in the Table 2. The survey report is presented in Appendix A.

Table 2. Soil Boring and CPT Sounding details (Datum: NAVD88 GEOID12B)

Boring Location	Northing	Easting	Mudline Elevation (ft)	Water Surface Elevation (ft)	Project Area*
B-1	521980.25	2638800.9	0.2	2.3	Marsh
B-2	523622.39	2634883.9	0.64	2.4	Marsh
B-3	519709.77	2638822.9	0.36	2.4	Marsh
B-4	523168.5	2640982.6	0.14	2.4	Marsh
B-5	523526.97	2638396.7	-0.89	2.3	Marsh
B-6	502413.49	2643251.4	-43.54	1.4	Borrow
B-7	506467.17	2643634.3	-42.24	1.5	Borrow
B-8	514945.17	2644470.5	-38.90	1.5	Borrow
B-9	520923.85	2644779.5	-40.17	1.6	Borrow
B-10	525073.53	2645165.5	-40.60	1.6	Borrow
B-11	529408.86	2645624.2	-41.76	1.7	Borrow
B-12	536575.47	2646292.5	-40.49	1.7	Borrow
CPT 1	522619.72	2635614.8	-0.09	2.5	Marsh
CPT 2	521553.61	2637072.8	0.44	2.5	Marsh
CPT 3	521172	2638106.8	0.03	2.5	Marsh



CPT 4	520971.77	2639657.2	1.82	2.5	Marsh
CPT 5	522485.73	2640096.9	-0.11	2.5	Marsh
CPT 6	524712.54	2639962.3	0.02	2.4	Marsh
CPT 7	525528.58	2637537.9	-0.51	2.5	Marsh
CPT 8	522298.03	2637720.2	-0.16	2.4	Marsh
CPT 9	523168.5	2640982.6	0.14	2.4	Marsh
CPT 10	523622.39	2634883.9	0.64	2.4	Marsh
CPT 11	519709.77	2638822.9	0.36	2.4	Marsh
CPT 12	525466.65	2638444.9	-0.72	2.3	Marsh

* A water depth of approximately 39 to 45 feet was recorded at boring locations in the Ship Channel area during our field operations.

SOIL BORINGS

Based on provided information and discussion with CPRA, soil borings and CPT soundings locations were finalized. Boring Location Plans for marsh area and borrow area are attached in the Appendix B.

A total of seventeen (17) soil borings and CPT soundings were performed for the Containment Dike and Marsh Creation area. As discussed with CPRA, the soil borings and CPT soundings were explored using an airboat mounted drilling equipment. All the borings and CPT soundings were performed between June 24 to June 30. Detailed description mentioned below:

- Five (5), 3-inch diameter borings to a depth of 30 feet below mudline sampled continuously. Three (3) of these borings (B-2, B-3 and B-4) were co-located next to CPTs (CPT-9, CPT-10 and CPT-11) for comparison. Drilling, and sampling were performed in accordance with applicable ASTM Standards and the furnished Scope of Services Document. The proposed soil borings were advanced with a 4-inch diameter rotary wash drilling method.

Undisturbed samples of cohesive soils were obtained by using three-inch diameter thin-wall tube samplers (Shelby Tube) in general accordance with the procedures for "Thin-Walled Tube Geotechnical Sampling of Soils" (ASTM D1587). For cohesionless soils and semi-cohesive soils, Standard Penetration Test (SPT) was performed to obtain standard penetration values of the soil. The standard penetration value (N) is defined as the number of blows of a 140-pound hammer falling 30 inches that is required to advance the split-barrel sampler one (1) ft. into the soil. The number of blows is recorded for each of three (3) successive increments of six (6) inches penetration. The "N" value is obtained by adding the second and third incremental numbers. The results of the standard penetration test indicate the relative density of cohesionless soils and thereby provide a basis for estimating the relative strength of the soil profile components. Samples of granular soils were obtained utilizing a two (2) inch O.D. split-barrel sampler in general accordance with procedures for "Penetration Test and Split-Barrel Sampling of Soils" (ASTM D1586). The boreholes were grouted upon their completion per LDEQ and LA DOTD regulations.

- Twelve (12), Cone Penetration tests to the refusal depth varying from 10 feet to 15 feet.



Our CPT utilizes a 60° apex cone, 1.4-inch diameter, Type 2 electric cone penetrometer that meets ASTM D5778 specification. The soil information obtained from CPT soundings are presented in the Appendix B. The CPT was advanced to the shallow refusal depth due to the presence of the Pleistocene. Refusal prior to the depth specified occurs due to achieving maximum tip resistance, a high frictional resistance of the sleeve, or excessive tilt angle of the CPT probe. To prevent damage to the CPT, no attempt was made to advance beyond refusal depth. Due to low penetration depths for CPT soundings, a cut off value of 1.7 was used for overburden correction factors for estimating normalized soil behavior type. For cohesive soils, Shear strength (S_u) was estimated using the total cone resistance (q_t) and cone factor (N_{kt}).

$$s_u = \frac{q_t - \sigma_v}{N_{kt}}$$

- $N_{kt} = 16$, used for marsh area CPT's.

A total of seven (7) soil borings were performed for the borrow area. The borings were performed between May 26 to May 29. Detailed description mentioned below:

- Seven (7), bulk sample collection continuously to the maximum depth of the dredging in the Channel (approximately Elev. -45 MLLW in the center of channel). The bulk samples were collected utilizing 5-inch diameter and 5 feet long piston sampler.

GEOTECHNICAL LABORATORY TESTING

During the field work, the samples were identified according to boring number and depth and were transported to PSI's laboratory for classification and testing. A geotechnical laboratory testing program was developed after reviewing the field logs. The laboratory testing program was provided to CPRA for review and approval prior to testing. After approval, laboratory tests were performed in general accordance with applicable ASTM procedures and the furnished Scope Document. Laboratory testing of the obtained samples has been performed to evaluate the classification, strength and other engineering characteristics of the subsurface materials.

The Shelby tube samples were removed from the sampling tubes in the laboratory using a specially fabricated hydraulic piston-type extruder. The tube samples were extruded, classified and subjected to index and compressive strength tests. Additional estimates of shear strength were obtained through the use of a hand penetrometer (HP) and torvane (TV), respectively. The results of the laboratory tests are presented in the Boring Logs given in the Appendix B. A key to the terms and symbols used on the boring logs is also presented in Appendix B.

An overview of the scope of the laboratory testing phase for both the marsh area borings and borrow area borings are tabulated in Table 3 and Table 4 respectively below. A detailed discussion on laboratory test results is presented in subsequent sections of the data report.



Table 3. Laboratory Testing Summary for Marsh area borings

Test Method	ASTM Reference	No. of Tests performed
Moisture Content	(ASTM D2216)	74
Visual Classification	(ASTM D2488)	74
Organic Content	(ASTM D2974)	5
Atterberg limits	(ASTM D4318)	20
Percent Passing #200 sieve	(ASTM D1140)	19
Hydrometer Analysis	(ASTM D7928)	4
Specific Gravity	(ASTM D854)	5
Total Unit Weight Determination	(ASTM D2937)	11
Unconsolidated Undrained Triaxial Test	(ASTM D2850)	11
Consolidation Test	(ASTM D2435)	5

Table 4. Laboratory Testing Summary for Borrow area borings

Test Method	ASTM Reference	No. of Tests performed
Moisture Content	(ASTM D2216)	7
Visual Classification	(ASTM D2488)	7
Organic Content	(ASTM D2974)	7
Atterberg limits	(ASTM D4318)	7
Percent Passing #200 sieve	(ASTM D1140)	7
Hydrometer Analysis	(ASTM D7928)	7
Column Settling Test	USACE 1110-2-5027	2
Low Stress Consolidation Test	ASTM D2345 (mod.)	2

CLASSIFICATION AND INDEX TESTS

To determine the soil classification and geotechnical index properties, various classification and index tests were performed. The following classification and index tests for the marsh and borrow area were performed:

- Visual Classification (ASTM D2488)
- Moisture Content (ASTM D2216)
- Atterberg Limits (ASTM D4318)
- Percent Passing #200 sieve (ASTM D1140)
- Particle-Size Analysis and Hydrometer (ASTM D7928)
- Specific Gravity (ASTM D854)
- Organic Content (ASTM D2974)
- Total Unit Weight Determination (ASTM D2937)

1. Visual Classification

Visual classification was performed based on ASTM D2488 and incorporated into the soil boring logs in Appendix B. It includes the description of soil color, consistency and type, and identification of variations (organics, layers, seams, etc.).



2. Moisture Content

More than eighty (80) moisture content determinations (ASTM D2216) were performed in conjunction with the sample extrusion process and preparation of test specimens. Moisture content determinations were made for each extruded sample, and total densities were computed for each sample. Moisture content for each sample are included on the soil boring logs in Appendix B.

3. Atterberg Limits

A total of twenty-seven (27) Atterberg limit determinations (ASTMD4318) were performed on selected samples to assist in soil classification and to enable correlation to pertinent clay behavior properties. The Atterberg limit data consist of measured liquid limit (LL) and plastic limit (PL) values from which the plasticity index ($PI = LL - PL$) is derived. The individual test data are included on the boring logs in Appendix B.

4. Percent Passing #200 sieve and Hydrometer Analysis

A total of eleven (11) hydrometer particle size analysis tests (ASTM D7928) and 26 fines content determinations (ASTM D 1140) were performed on selected samples. The test results, in terms of percent fines (i.e., percent by dry weight finer than the U.S. No. 200 sieve size, 0.074 mm, or combined silt and clay fraction) are included on the soil boring logs in Appendix B. The hydrometer test results are included in Appendix C.

5. Specific Gravity

A total of five (5) specific gravity tests based on ASTM D854 were performed on selected samples and results are included in Appendix C.

6. Organic Content

A total of twelve (12) organic tests based on ASTM D2974 were performed on selected samples. The organic content results are included in Appendix C.

7. Total Unit Weight Determination

Total unit weights of the tube samples were computed based on (ASTM D2937) sample volume and weight measurements taken after exclusion of any materials that appeared to have been disturbed during the sampling or extrusion process.

STRENGTH TESTS

To determine the strength characteristics of the marsh area soil deposits, various compression tests and index strength tests were performed. The following tests for the selected marsh area soil samples were performed:

1. Unconsolidated-Undrained Triaxial Compression Tests

Unconsolidated-undrained (UU) triaxial compression tests (ASTM D2850) were performed on specimens trimmed from selected samples. Results of these strength tests are included on the soil boring logs in Appendix B. Individual UU test stress-strain curves are included in Appendix D.



2. Hand penetrometer and Torvane Index Strength Tests

Hand-operated Torvane (TV) and hand penetrometer index strength tests were performed in conjunction with the sample extrusion process and are included in soil boring logs. These test results are considered to be index strengths in that the absolute value of the measured undrained shear strength is generally not considered adequately reliable for use in design. The test results, however, are useful in identifying soil strength variability and trends with respect to depth, material type, etc.

CONSOLIDATION TESTS

To determine the stress history, stress deformation, and time rate settlement characteristics of the marsh area soil deposits, consolidation tests were performed on selected clay samples from marsh area soil borings. A total of 5 tests were performed.

Additionally, to determine the settlement criteria for the dredged soil from the borrow area, settling column tests and low stress consolidation tests were performed. A total of 2 tests each were performed.

1. Consolidation Test (ASTM D2435)

Incremental consolidation tests (ASTM D 2435) were included in the laboratory testing program to enable assessment of stress history and determination of stress history, stress deformation, and time rate settlement characteristics of the marsh clay deposits that will dictate post-construction settlement of the marsh creation area. One consolidation test for each marsh area boring was performed and a total of five (5) tests were conducted.

During each load increment, the accumulation of vertical displacement with time is measured. In general, each load increment was sustained for a period of 12 to 36 hours. The vertical displacement versus time data was evaluated using the conventional log-time and square-root time curve fitting techniques to determine the end of primary consolidation (i.e., the point in time at which dissipation of load-induced excess pore water pressures in the sample had dissipated and drained creep ensued for each load increment). The individual test results, in terms of coefficient of consolidation versus effective vertical stress and void ratio versus effective vertical stress are presented in Appendix E.

2. Settling Column Test

Two representative composite samples were prepared using samples obtained from the seven (7) sampling locations performed within the proposed borrow area. Laboratory settling tests were performed in a 20-cm diameter graduated plexi-glass settling columns.

A water sample from the Calcasieu River Ship Channel area was collected to obtain the salinity of the dredging site water. Salinity test was performed by gravimetric method and was also further confirmed by a digital salinity meter. The salinity of dredging site water was calculated about 20 g/l. The composite test samples were mixed with synthesized water having a salinity, in terms of total dissolved solids, of 20 g/l. The initial solids content of the settling test samples was about 13 percent, with a corresponding initial total suspended solids concentration of about 150 g/l. The slurry was mixed with a hand-held stirrer to provide a homogeneous sample and remove any segregation of particles which may have occurred during placement of the slurry into the column.



A 7-foot settling column was prepared to run the tests on composite samples. The settling column tests simulate the sedimentation of a dredged material in a quiescent environment. This test provides information regarding two types of settling regimes which occur; zone settling, and compression settling. The settling tests consist of measuring the fall of the liquid-solid interface over time. These data are plotted in terms of height of the interface over time in Appendix E.

3. Low Stress Consolidation Test (Modified ASTM D2435)

One-dimensional incremental slurry consolidation tests were performed on two (2) composite samples prepared from the dredge borrow area. The change in specimen height with time under each load is monitored and evaluated to characterize the one-dimensional compressibility, consolidation and drained creep properties of the sediment. A comparison graph depicting the void ratio versus vertical effective stress relationships from both the settling column and self-weight consolidation tests are plotted and presented in the Appendix E.

It should be noted that some differences were observed in the void ratio versus vertical effective stress relationship between the settling column and the slurry consolidation test as can be seen by the variance in void ratio for a similar vertical effective stress. This difference may be due in part to the difference in diameter of the testing equipment, which may lead to arching effects. Another possible reason for the observed discrepancy may be due in part to the salinity of the settling column. The addition of salt into the water may cause dispersion and or swelling of the clay particles, which would result in a change in void ratio.

DISCUSSION ON SUBSURFACE CONDITIONS

MARSH FILL AREA SUBSURFACE CONDITIONS

Based on the field observations, CPT soundings and results of the geotechnical laboratory testing, the soils were classified, and boring logs and CPT sounding plots were developed. A generalized subsurface profile is presented in Table 5.

Table 5: Generalized Soil Profile

Approximate Elevation Range (Datum: NAVD88 GEOID12B, feet)*	Consistency/Relative Density	Material Description
0 to - 8	Very Soft to Soft	Fat Clay (CH), Organic Clay (OH)
-8 to - 12	Very Soft to Stiff	Lean clay (CL), Fat Clay (CH)
-12 to - 22	Firm to Hard / Dense to Very Dense	Lean clay (CL), Sandy Lean clay (CL), Clayey Sand (SC), Poorly Graded Sand with Silt (SP-SM)
-22 to - 30	Very Stiff to Hard / Medium Dense to Very Dense	Sandy Lean clay (CL), Silty Sand (SM), Silty Clayey Sand (SC-SM), Poorly Graded Sand with Silt (SP-SM)

*Referenced from existing mudline elevation at the boring locations at the time of drilling activities.



The above soil profile is of generalized nature to highlight the major subsurface stratification features and material characteristics of the marsh creation area. The boring logs and CPT sounding plots included in the Appendix A should be reviewed for specific information at individual locations. These records include soil descriptions, stratification, locations of the samples, and laboratory test data. The stratification shown on the boring logs represent the conditions only at the actual boring locations. Variations may occur and should be expected between and away from boring locations. The stratification represents the approximate boundary between subsurface materials and the actual transition may be more distinct or gradual.

TOP OF PLEISTOCENE

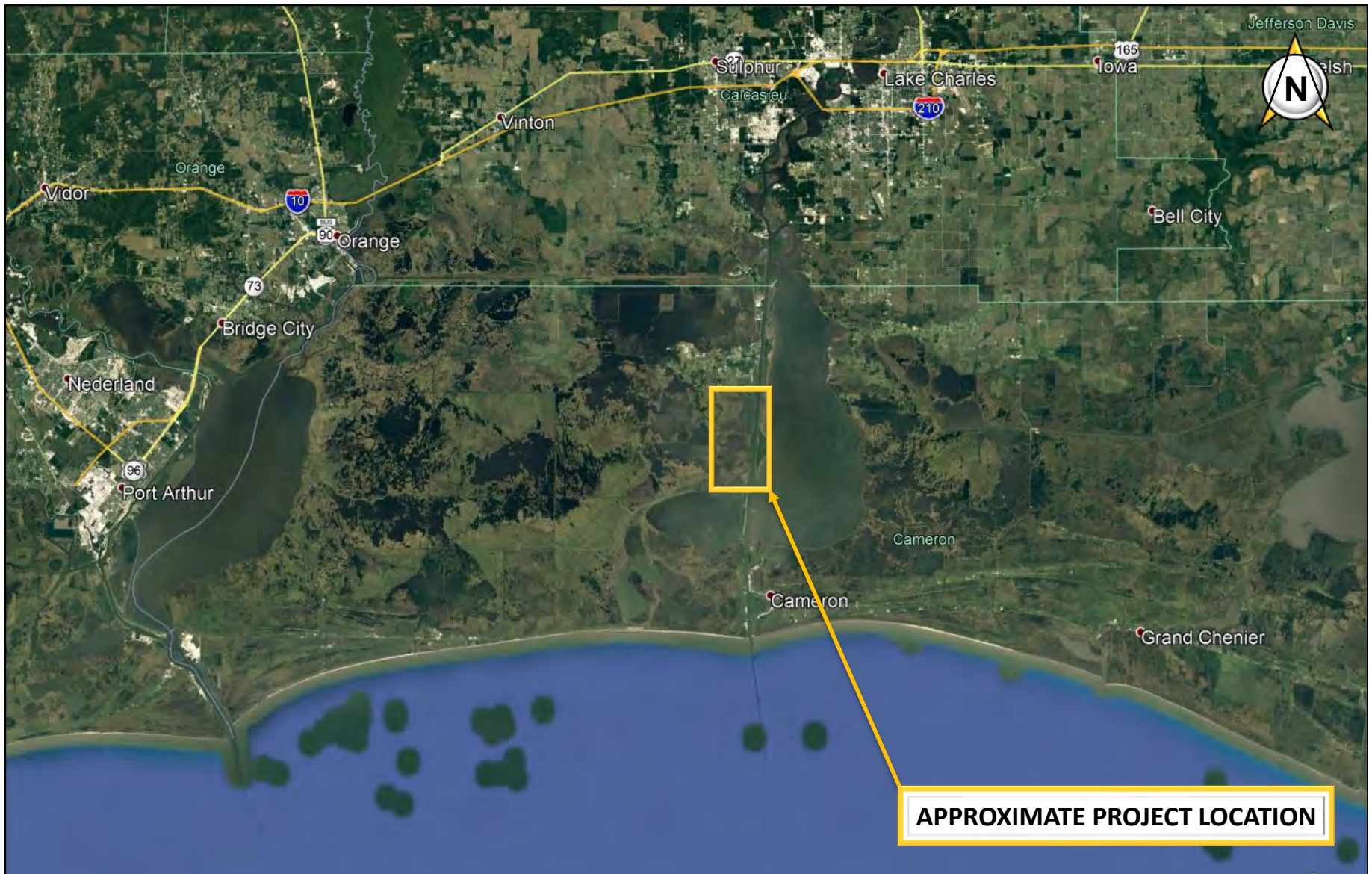
Based on information obtained from soil borings and CPT soundings, the top of Pleistocene may be established at about -10 to -15 feet elevation in the marsh creation area.

FUTURE DESIGN REPORT

Based on furnished data from field work and Laboratory test results, soil properties will be established for the design of the proposed project and will be included in the final report.

APPENDIX A

SITE VICINITY MAP
SURVEY REPORT



GEOTECHNICAL ENGINEERING SERVICES
Long Point Bayou Marsh Creation
Cameron, Louisiana

SITE VICINITY MAP
PSI PROJECT NO.: 02541211
GOOGLE EARTH IMAGERY DATE: 1/2018



Survey Report

Long Point Bayou Boring Sites Survey Cameron Parish, Louisiana

Prepared for Intertek-PSI
724 Central Ave.
Jefferson, LA 70121



Chustz Surveying, LLC
211 Richy Street
New Roads, LA 70760
225-638-5949

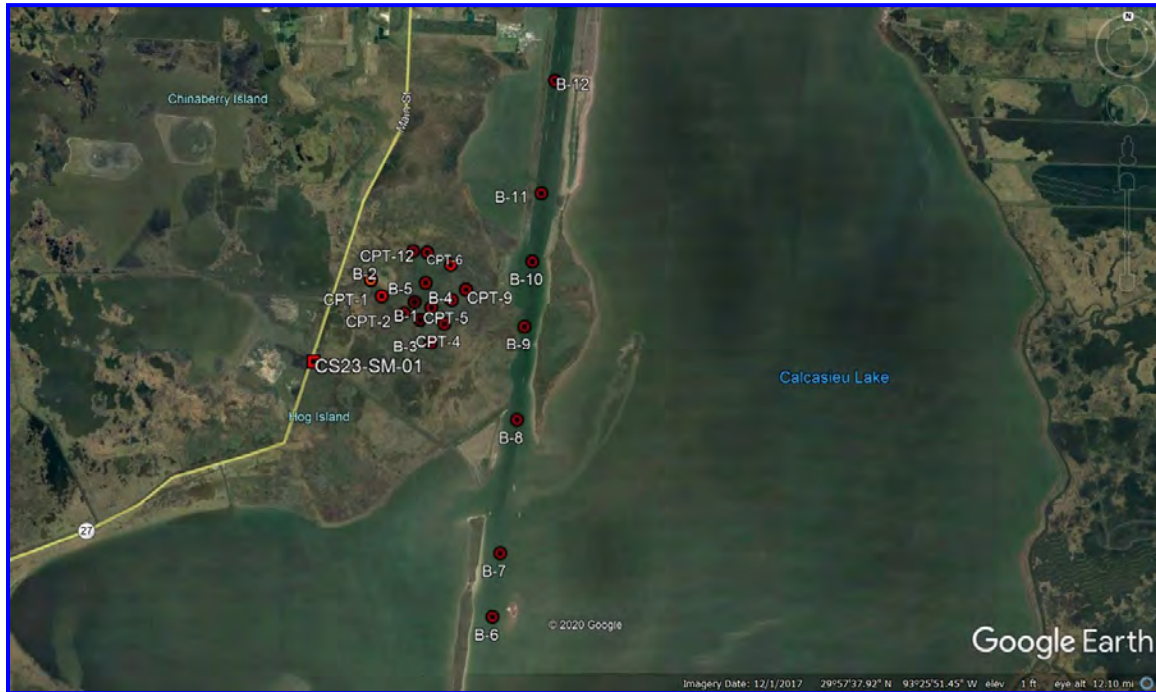


May 2020

Section 1 General Project Description

In April of 2020, Chustz Surveying was tasked by Intertek-PSI to conduct location and magnetometer surveys at 21 boring sites in Cameron Parish. The surveys consisted of locating the sites utilizing RTK and multibeam hydrographic methods from the provided project benchmark (CS23-SM-01 “HOGG RESET”).

Vicinity Map



Section 2 Data Collection

On April 27, 2020, Chustz Surveying deployed a three person crew to the site to begin the survey. Utilizing two Trimble R8 GPS receivers, the crew set the base up on CS23-SM-01 and set two iron rods on site to establish temporary control points for the survey. They then moved the base to one of the iron rods and made an RTK tie to the other to confirm the temporary control points. The crew then began locating the boring sites in the marsh area and drove pvc pipe with pink flagging into the ground at each location. The crew then established temporary gauges upstream and downstream of the sites for the hydrographic survey in the Calcasieu Ship Channel. The crew returned the next day with a fourth person and a Geometrics G882 cesium magnetometer. In Hypack, they set up a grid around each location to cover a 25 ft. radius. They then conducted the magnetometer surveys at each bore site in the marsh area. The crew returned on May 1, 2020, to conduct the required surveys in the Calcasieu Ship Channel. The gauges were read before and after the survey to ensure a quality data set. The survey was completed that day.

Section 3 Data Processing

The data was transferred to our office for initial processing once the surveys were complete. The RTK data files were loaded into Trimble Business Center where they were processed and checked for correct rod and instrument heights. All RTK ties were checked to ensure they were within the allowed accuracies. The hydrographic and magnetometer data was processed in Hypack utilizing prorated gauges for each location.

Section 6 Project Summary and Conclusion

The field effort was completed ahead of schedule on Friday, May 1, 2020, and all data was processed and deliverables were completed for Monday, May 11, 2020. No safety incidents occurred as part of this work effort.



VICINITY MAP Scale: 1" = 2000'

Reproduced from USC&GS "BROWNS LAKE" Quadrangle

Station Name: CS23-SM-01

Monument Location: From St. Peters Catholic Church in the town of Hackberry, Louisiana, proceed south on La. Highway 27 for approximately 5.4 miles to a bridge crossing West Cove Canal at Hogg Island Gulley and the monument at left on east side of highway in a parking area.

Monument Description: 2" aluminum cap set on a 9/16" stainless steel rod driven to refusal and set in a 6" PVC sleeve filled with concrete.

Stamping: "HOGG RESET"

Date: October 2000

Monument Established By: John Chance Land Surveys, Inc

For: Louisiana Department of Natural Resources, CRD

Adjusted NAD 83 (1992) Geodetic Position

Lat. 29° 54' 33.164186" N

Long. 93° 23' 00.168705" W

Adjusted NAD 1983 Datum LSZ (1702) Feet

N= 518,286.36

E= 2,631,372.09

Adjusted NAVD88 Height

Elevation = 1.92 feet / 0.586m

Ellipsoid Height = -26.413m

Geoid99 Height = -26.999m

Note: Reset, Re-Surveyed and Re-Adjusted in February 2002



Long Point Bayou Survey Locations, Datum: NAVD88 GEOID12B

Site	Northing	Easting	Elevation	Water Surface	Depth
B-1	521980.25	2638800.90	0.20	2.3	2.1
B-5	523526.97	2638396.70	-0.89	2.3	3.2
B-6	502413.49	2643251.37	-43.54	1.4	44.9
B-7	506467.17	2643634.25	-42.24	1.5	43.7
B-8	514945.17	2644470.50	-38.90	1.5	40.4
B-9	520923.85	2644779.52	-40.17	1.6	41.8
B-10	525073.53	2645165.53	-40.60	1.6	42.2
B-11	529408.86	2645624.22	-41.76	1.7	43.5
B-12	536575.47	2646292.47	-40.49	1.7	42.2
CPT 1	522619.72	2635614.76	-0.09	2.5	2.6
CPT 2	521553.61	2637072.82	0.44	2.5	2.1
CPT 3	521172.00	2638106.80	0.03	2.5	2.5
CPT 4	520971.77	2639657.18	1.82	2.5	0.7
CPT 5	522485.73	2640096.92	-0.11	2.5	2.6
CPT 6	524712.54	2639962.32	0.02	2.4	2.4
CPT 7	525528.58	2637537.87	-0.51	2.5	3.0
CPT 8	522298.03	2637720.15	-0.16	2.4	2.6
CPT 9	523168.50	2640982.57	0.14	2.4	2.3
CPT 10	523622.39	2634883.88	0.64	2.4	1.8
CPT 11	519709.77	2638822.85	0.36	2.4	2.0
CPT 12	525466.65	2638444.90	-0.72	2.3	3.0

Long Point Bayou Magnetometer Findings

Ref. #	Easting	Northing	Gamma Mean	Gamma Max	Gamma Min	Amplitude	Type	Begin DBL	End DBL	Duration	Location Notes:
1	2643252.03	502419.11	46830.19	46836.48		6.3	M	70.62	-34.64	105.26	B6
2	2643279.87	502418.30	46842.90	46848.36		5.5	M	-7.83	65.00	72.83	B6
3	2638104.01	521197.77	46841.52	46841.50	46823.00	18.5	D	4363.25	4369.24	5.99	CPT3
4	2639675.73	520985.35	46833.44	46841.29		7.8	M	1965.20	1999.40	34.20	CPT4
5	2635635.94	522624.05	46837.84	46844.04		6.2	M	2923.55	2915.28	8.27	CPT1

Point Table					
Point #	Description	Northing	Easting	Latitude	Longitude
1	B1	521980.8400	2638801.0400	N29° 55' 11.04"	W93° 21' 36.51"



Point Table					
Point #	Description	Northing	Easting	Latitude	Longitude
5	B5	523527.7100	2638396.2900	N29° 55' 26.28"	W93° 21' 41.42"



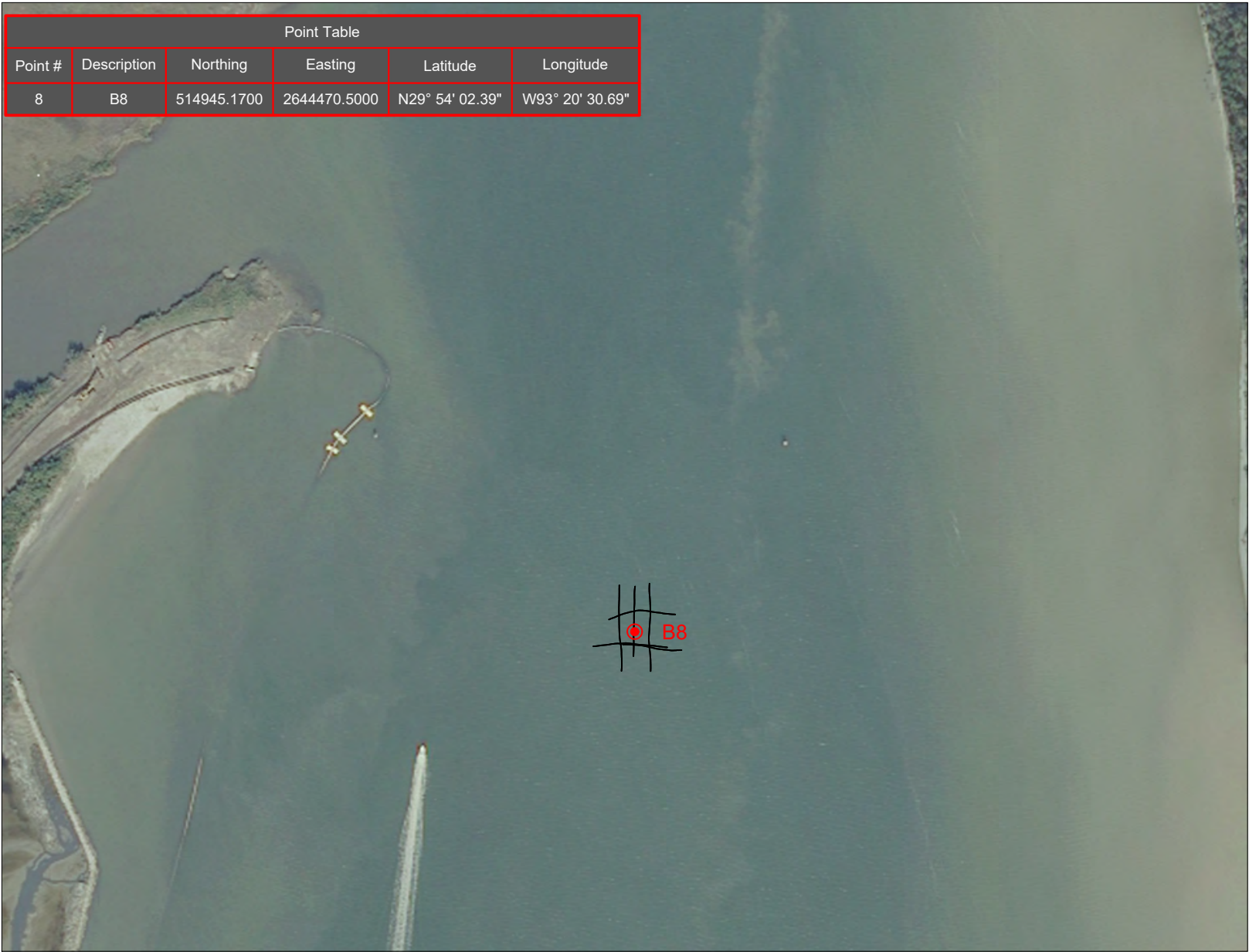
Point Table					
Point #	Description	Northing	Easting	Latitude	Longitude
6	B6	502413.4900	2643251.3700	N29° 51' 58.14"	W93° 20' 42.04"



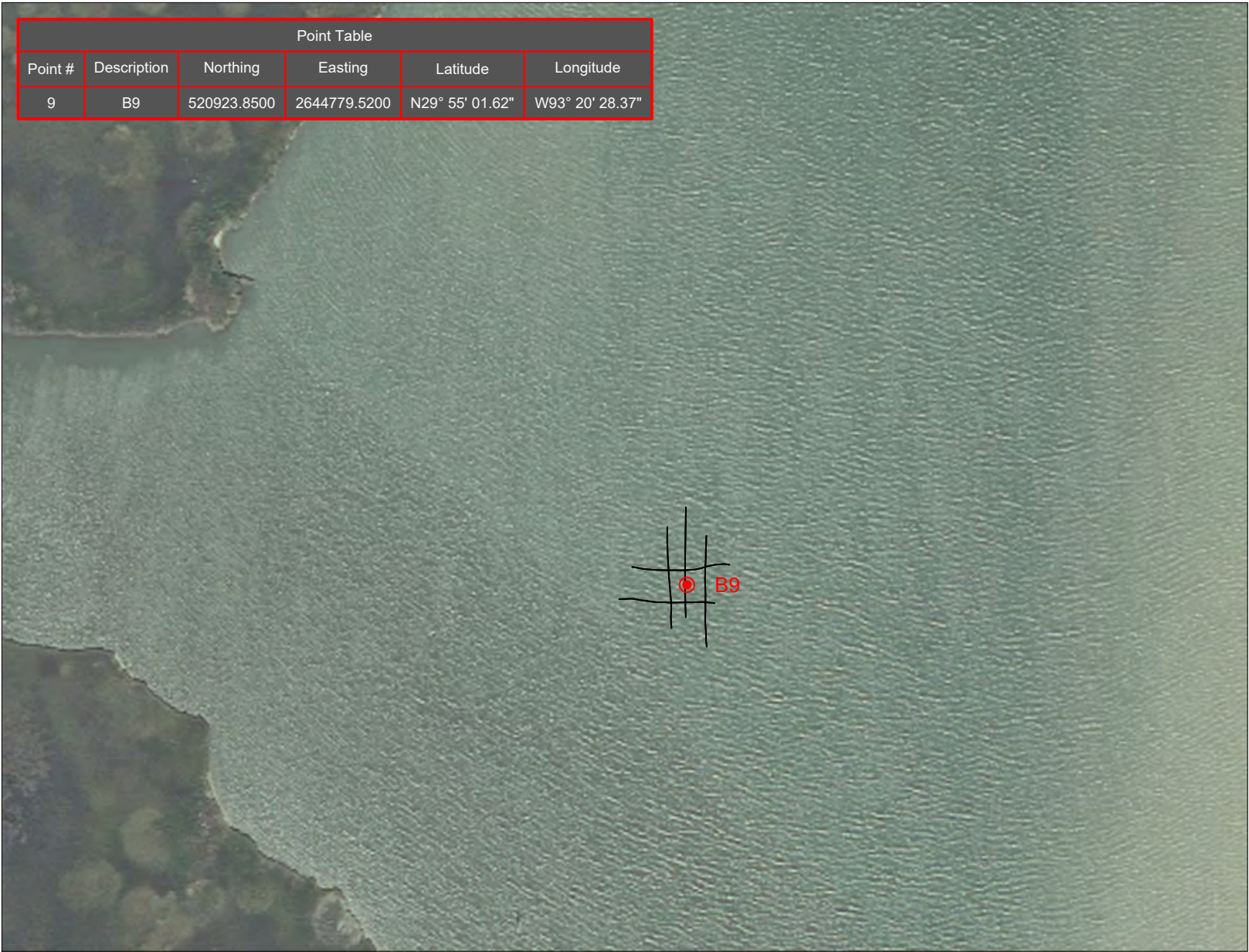
Point Table					
Point #	Description	Northing	Easting	Latitude	Longitude
7	B7	506467.1700	2643634.2500	N29° 52' 38.33"	W93° 20' 38.50"



Point Table					
Point #	Description	Northing	Easting	Latitude	Longitude
8	B8	514945.1700	2644470.5000	N29° 54' 02.39"	W93° 20' 30.69"



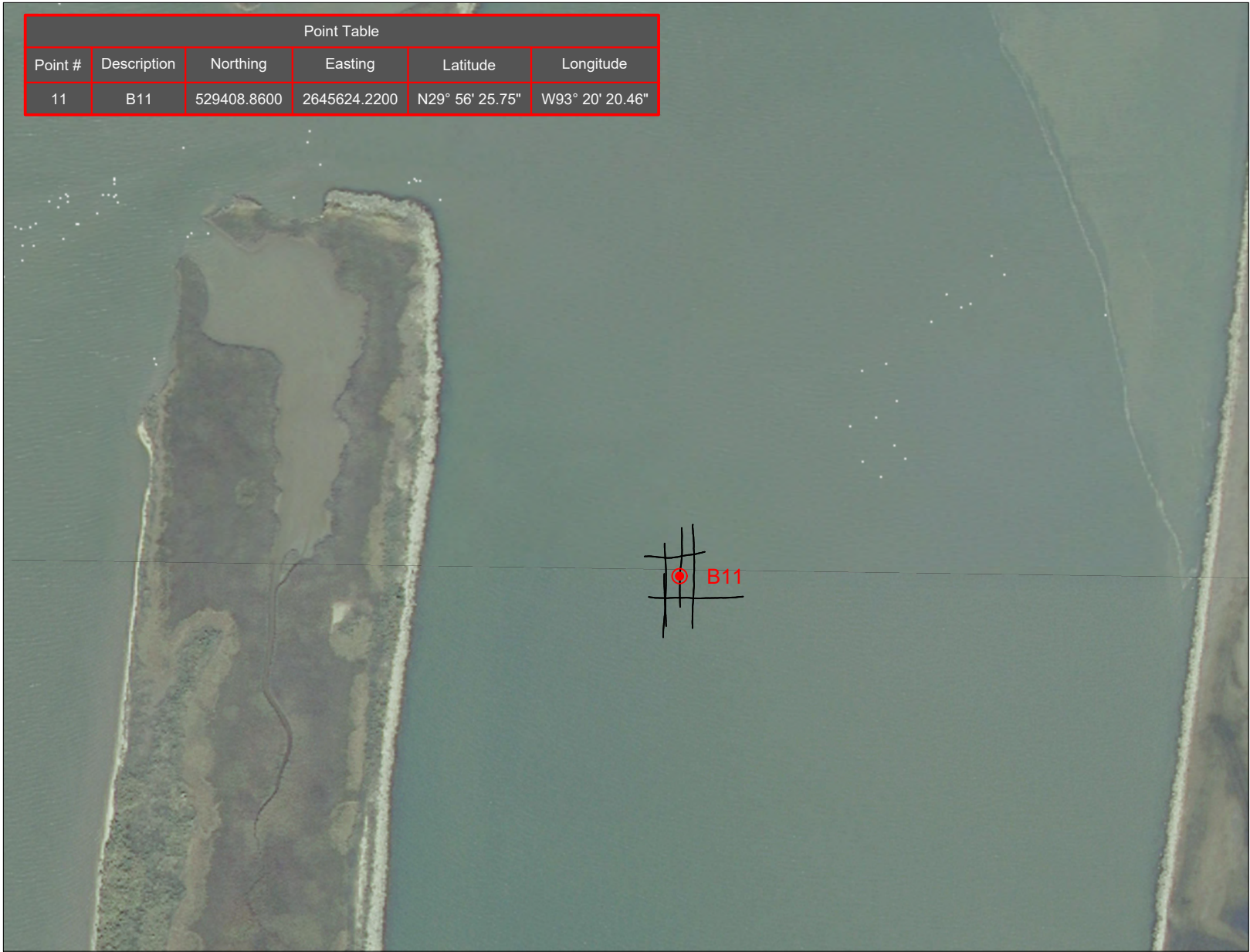
Point Table					
Point #	Description	Northing	Easting	Latitude	Longitude
9	B9	520923.8500	2644779.5200	N29° 55' 01.62"	W93° 20' 28.37"



Point Table					
Point #	Description	Northing	Easting	Latitude	Longitude
10	B10	525073.5300	2645165.5300	N29° 55' 42.76"	W93° 20' 24.81"



Point Table					
Point #	Description	Northing	Easting	Latitude	Longitude
11	B11	529408.8600	2645624.2200	N29° 56' 25.75"	W93° 20' 20.46"



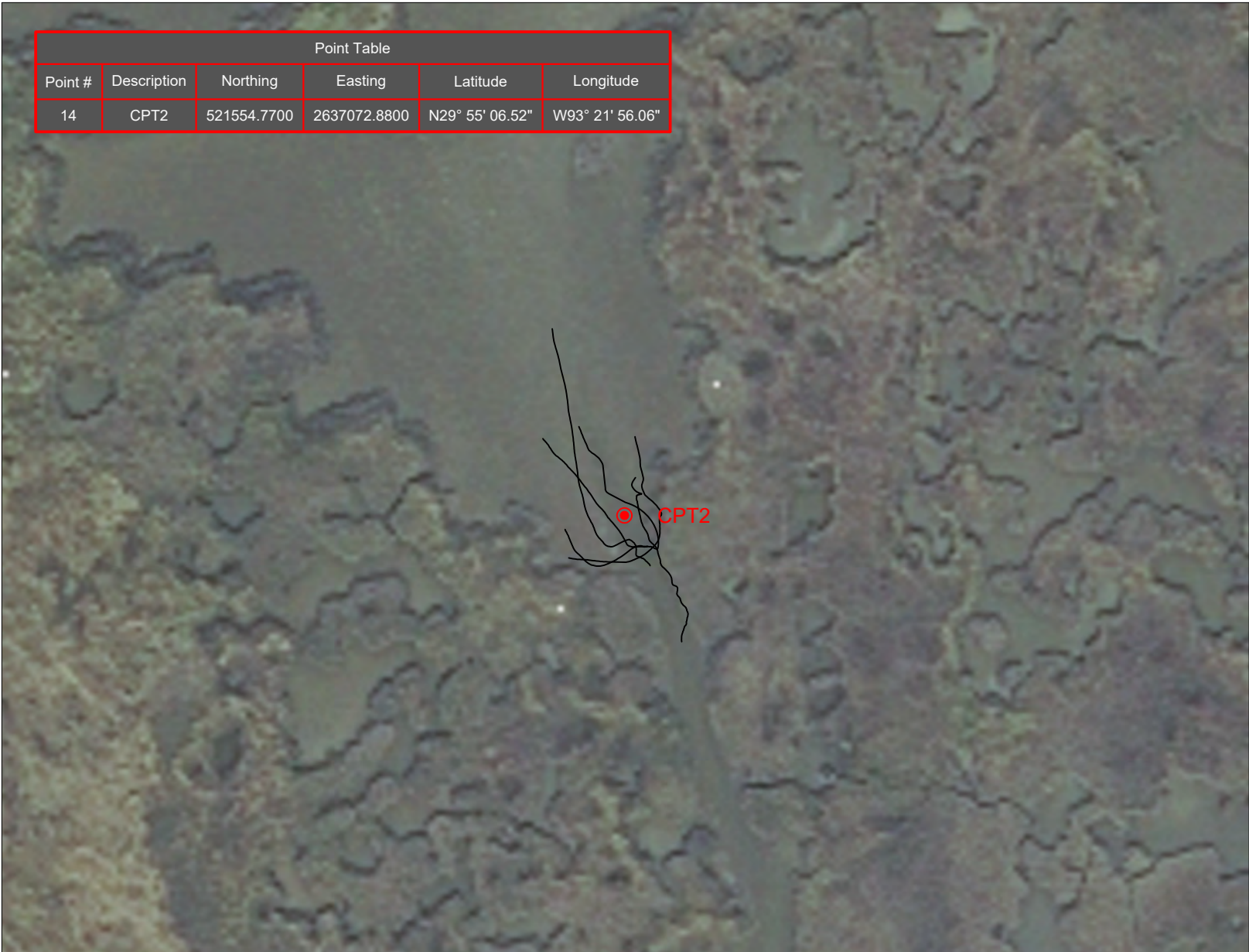
Point Table					
Point #	Description	Northing	Easting	Latitude	Longitude
12	B12	536575.4700	2646292.4700	N29° 57' 36.80"	W93° 20' 14.29"



Point Table					
Point #	Description	Northing	Easting	Latitude	Longitude
13	CPT1	522619.3100	2635613.2300	N29° 55' 16.80"	W93° 22' 12.86"



Point Table					
Point #	Description	Northing	Easting	Latitude	Longitude
14	CPT2	521554.7700	2637072.8800	N29° 55' 06.52"	W93° 21' 56.06"




Point Table					
Point #	Description	Northing	Easting	Latitude	Longitude
15	CPT3	521171.7600	2638106.4100	N29° 55' 02.91"	W93° 21' 44.24"



Point Table					
Point #	Description	Northing	Easting	Latitude	Longitude
16	CPT4	520971.5700	2639657.1400	N29° 55' 01.20"	W93° 21' 26.58"



Point Table					
Point #	Description	Northing	Easting	Latitude	Longitude
17	CPT5	522485.3100	2640097.5400	N29° 55' 16.26"	W93° 21' 21.88"



Point Table					
Point #	Description	Northing	Easting	Latitude	Longitude
18	CPT6	524713.4100	2639962.6300	N29° 55' 38.29"	W93° 21' 23.86"



Point Table					
Point #	Description	Northing	Easting	Latitude	Longitude
19	CPT7	525528.2100	2637538.5000	N29° 55' 45.93"	W93° 21' 51.57"



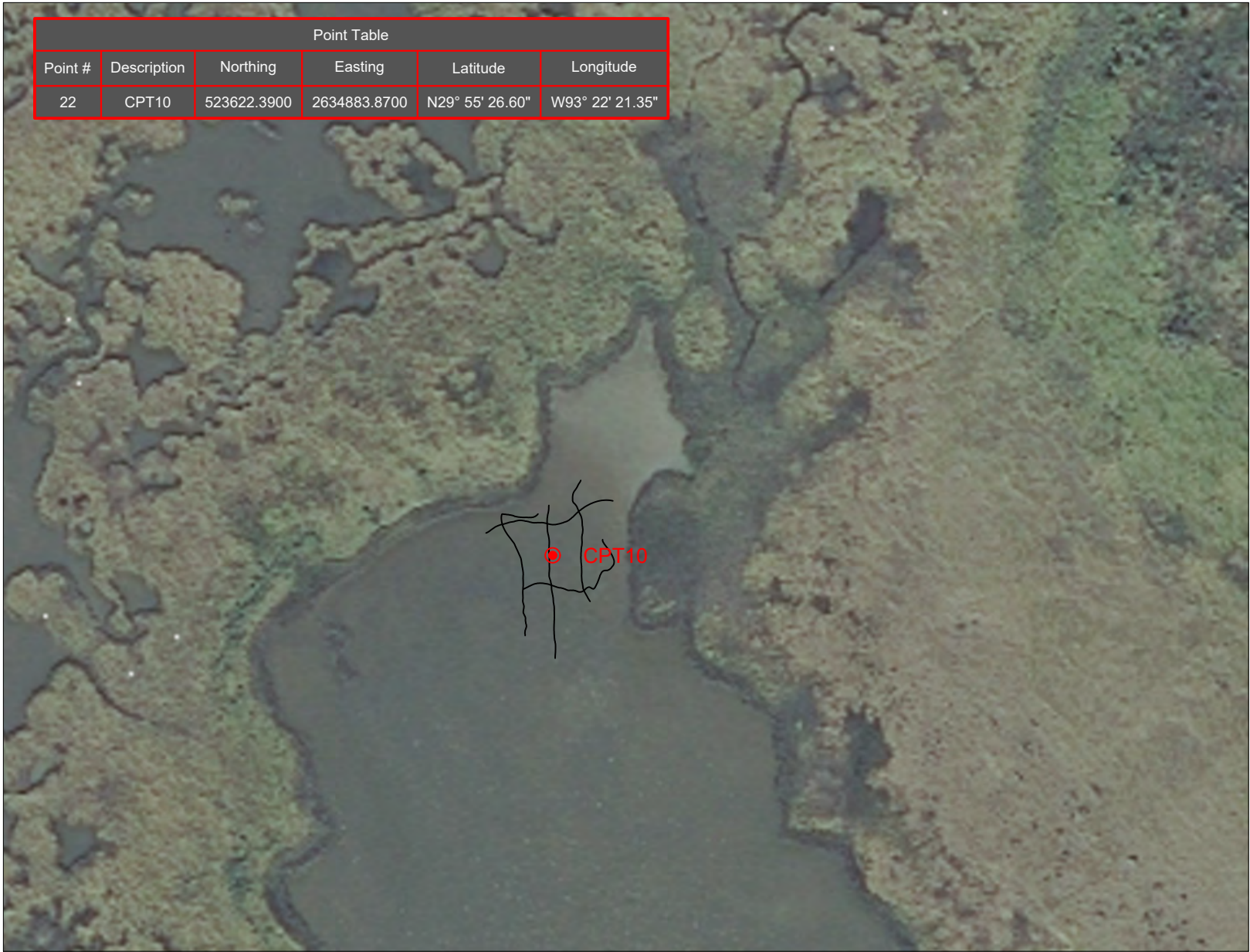
Point Table					
Point #	Description	Northing	Easting	Latitude	Longitude
20	CPT8	522298.0100	2637719.7300	N29° 55' 13.99"	W93° 21' 48.86"



Point Table					
Point #	Description	Northing	Easting	Latitude	Longitude
21	CPT9	523169.8300	2640983.5200	N29° 55' 23.19"	W93° 21' 11.95"



Point Table					
Point #	Description	Northing	Easting	Latitude	Longitude
22	CPT10	523622.3900	2634883.8700	N29° 55' 26.60"	W93° 22' 21.35"



Point Table					
Point #	Description	Northing	Easting	Latitude	Longitude
23	CPT11	519709.2500	2638822.4600	N29° 54' 48.56"	W93° 21' 35.81"



Point Table					
Point #	Description	Northing	Easting	Latitude	Longitude
24	CPT12	525464.6400	2638445.5300	N29° 55' 45.46"	W93° 21' 41.25"

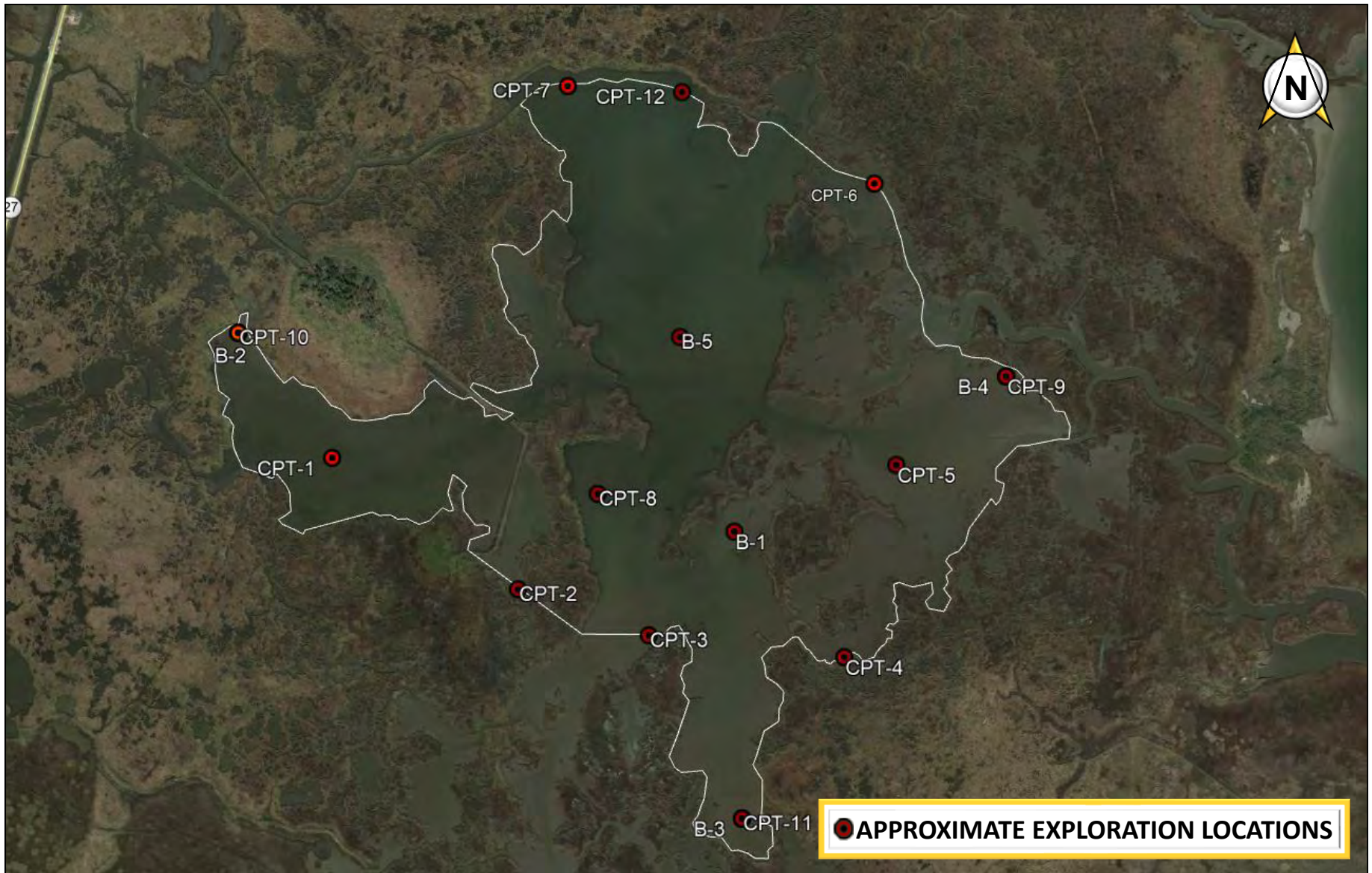


APPENDIX B

BORING LOCATION PLAN

BORING LOGS BORING LOGS AND CPT SOUNDING PLOTS

KEY TO TERMS AND SYMBOLS USED ON BORING LOGS

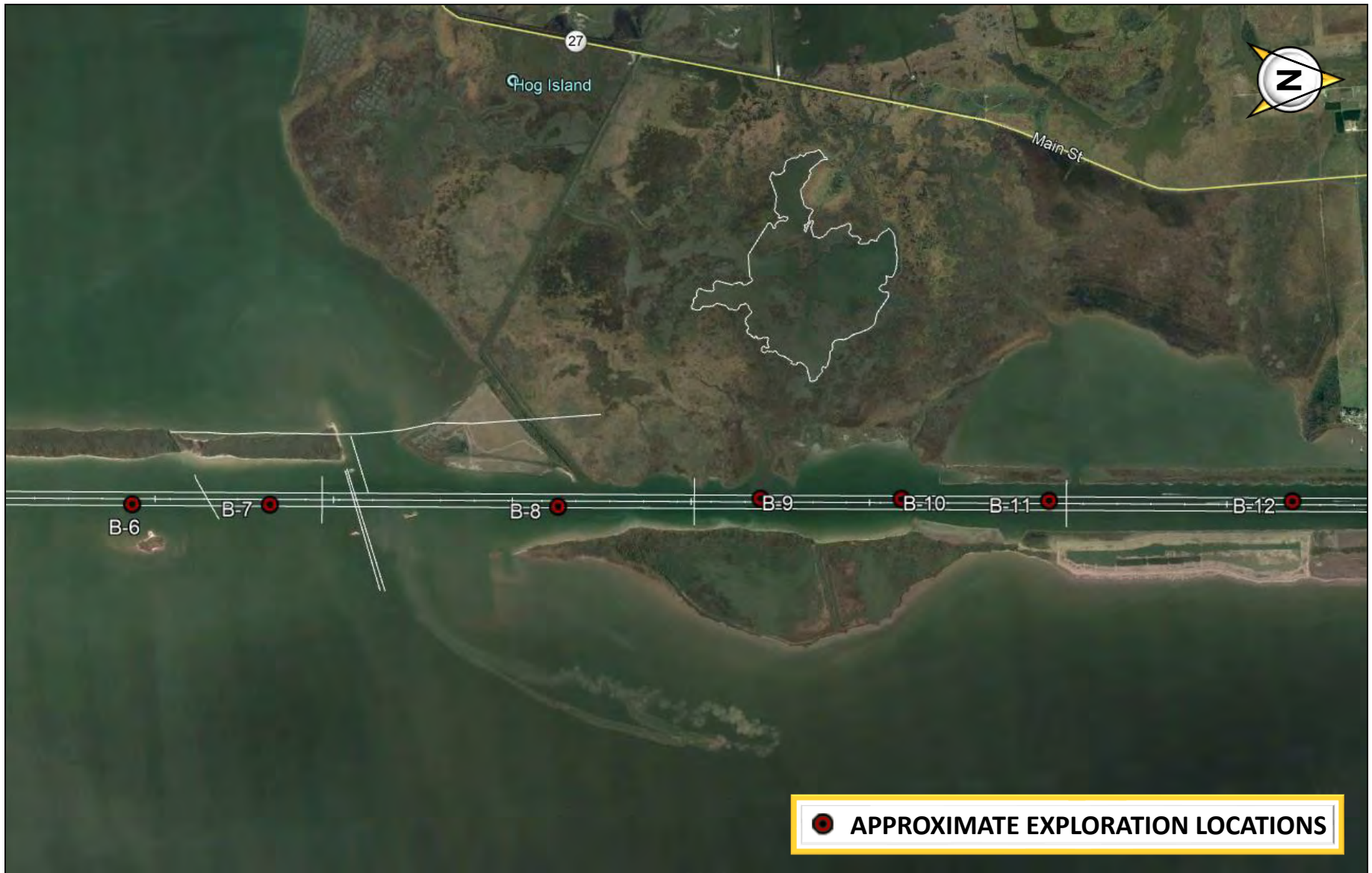


GEOTECHNICAL ENGINEERING SERVICES
Long Point Bayou Marsh Creation
 Cameron, Louisiana

MARSH BORING LOCATION PLAN

PSI PROJECT NO.: 02541211
 GOOGLE EARTH IMAGERY DATE: 1/2018





GEOTECHNICAL ENGINEERING SERVICES
Long Point Bayou Marsh Creation
Cameron, Louisiana

CHANNEL BORING LOCATION PLAN

PSI PROJECT NO.: 02541211
GOOGLE EARTH IMAGERY DATE: 1/2018



LOG OF BORING B-1

LONG POINT BAYOU MARSH CREATION CAMERON PARISH, LOUISIANA

TYPE OF BORING: ROTARY WASH

LOCATION: MARSH AREA

PSI Project No.: 02541211

DEPTH, FT.	SOIL TYPE	USCS SYMBOL	SAMPLES	SOIL DESCRIPTION	N-BLOWS/FT.	MOISTURE CONTENT (%)	LIQUID LIMIT	PLASTIC LIMIT	PLASTICITY INDEX	% PASSING No. 200 SIEVE	SHEAR STRENGTH (tsf)					DRY UNIT WEIGHT (pcf)
											HP	UC	TV	MV	UU	
0 - 2.5		OH		Very soft dark gray ORGANIC CLAY - with roots, 0 to 2 feet		104					0.05					
2.5 - 5.0						107	112	31	81	93	0.10	0.06				49
5.0 - 7.5						156					0.02					
7.5 - 10.0		CL		Soft gray LEAN CLAY , with organics and silt partings - Peat layer, 8 feet to 8.5 feet		40	33	16	17	92	0.20	0.19				98
10.0 - 12.5						25					0.25					
12.5 - 15.0		CL		Firm to stiff gray LEAN CLAY , with silt - Peat layer, 10 feet to 10.5 feet		30					0.55					
15.0 - 17.5						26					0.40	0.35				96
17.5 - 20.0		CL		Very stiff to hard gray LEAN CLAY - 6.64% sand, 93.36% fines (23.17% clay), 14 to 16 feet	10-20-15	30	34	18	16	93						
20.0 - 22.5						35										
22.5 - 25.0		CL		Very stiff to hard gray LEAN CLAY WITH SAND	12-16-22	38										
25.0 - 27.5					9-12-15	27										
27.5 - 30.0					11-18-20	38				72						
		CL		Hard gray SANDY LEAN CLAY	10-16-20	36										
					12-18-22	40										
					14-19-25	44				60						
				BORING TERMINATED AT 30 FEET												

DEPTH OF BORING: 30 FEET

DATE DRILLED: 6/28/20

NOTE:

- ▽ GROUNDWATER DURING DRILLING: N / A
- ▼ GROUNDWATER UPON COMPLETION: N / A
- ▽ DELAYED GROUNDWATER: N / A

JEFFERSON - FULL SPT AND MINIVANE V2 - PSIHOUSTON.GDT - 9/16/20 13:21 - 0254



Professional Service Industries, Inc.
724 Central Avenue
Jefferson Louisiana 70121
(504) 733-9411

LOG OF BORING B-2

LONG POINT BAYOU MARSH CREATION CAMERON PARISH, LOUISIANA

TYPE OF BORING: ROTARY WASH

LOCATION: MARSH AREA

PSI Project No.: 02541211

DEPTH, FT.	SOIL TYPE	USCS SYMBOL	SAMPLES	SOIL DESCRIPTION	N-BLOWS/FT.	MOISTURE CONTENT (%)	LIQUID LIMIT	PLASTIC LIMIT	PLASTICITY INDEX	% PASSING No. 200 SIEVE	SHEAR STRENGTH (tsf)					DRY UNIT WEIGHT (pcf)		
											HP	UC	TV	MV	UU			
		OH		Dark gray ORGANIC CLAY														
		CH		Soft gray/brown FAT CLAY , with organics		51	86	23	63	99					0.15		0.15	74
2.5		CL		Firm to stiff gray/brown LEAN CLAY , trace organics		29									0.40			
5.0						27									0.45			
7.5						22	44	16	28						0.55		0.61	103
		CH		Very soft to soft gray FAT CLAY , with sand - with silt, 8 to 10 feet		41									0.20			
10.0						33									0.15		0.09	83
12.5		SC		Medium dense brown CLAYEY SAND	4-6-9													
					15	24												
					5-9-11					19								
15.0					20	24												
					10-9-8													
17.5					17	26												
		CL		Very stiff brown SANDY LEAN CLAY	9-11-12													
					23	28	35	17	18	68								
20.0		SP		Dense brown POORLY GRADED SAND , with clay pockets	10-11-19													
					30	28												
22.5		CL		Very stiff to hard brown SANDY LEAN CLAY , trace sand and silt	12-19-23													
					42	35												
					9-11-13													
25.0					24	26												
		SC-SM		Medium dense brown SILTY, CLAYEY SAND	9-14-14													
					28	22												
					10-14-14													
27.5					28	23	24	20	4	31								
30.0				BORING TERMINATED AT 30 FEET														

DEPTH OF BORING: 30 FEET

DATE DRILLED: 6/30/20

NOTE:

- ▽ GROUNDWATER DURING DRILLING: N / A
- ▼ GROUNDWATER UPON COMPLETION: N / A
- ⚡ DELAYED GROUNDWATER: N / A .

JEFFERSON - FULL SPT AND MINIVANE V2 - PSIHOUSTON.GDT - 9/16/20 13:21 - 0254



Professional Service Industries, Inc.
724 Central Avenue
Jefferson Louisiana 70121
(504) 733-9411

LOG OF BORING B-3

LONG POINT BAYOU MARSH CREATION CAMERON PARISH, LOUISIANA

TYPE OF BORING: ROTARY WASH

LOCATION: MARSH AREA

PSI Project No.: 02541211

DEPTH, FT.	SOIL TYPE	USCS SYMBOL	SAMPLES	SOIL DESCRIPTION	N-BLOWS/FT.	MOISTURE CONTENT (%)	LIQUID LIMIT	PLASTIC LIMIT	PLASTICITY INDEX	% PASSING No. 200 SIEVE	SHEAR STRENGTH (tsf)					DRY UNIT WEIGHT (pcf)
											HP	UC	TV	MV	UU	
0-2.5	CH			Soft to firm gray FAT CLAY , intermittent organic soil layers and trace sand		33					0.15					
2.5-5.0	CH					30	52	14	38	86	0.17			0.22	94	
5.0-7.5	CH					33					0.25					
7.5-10.0	CH					21					0.42					
10.0-12.5	CL			Very stiff gray LEAN CLAY , with trace sand		19					1.17			1.20	109	
12.5-15.0	CH			Firm gray FAT CLAY	3-4-3											
15.0-17.5	CH			- 2.25% sand, 97.75% fines (42.98% clay), 10 to 12 feet	7	37	64	15	49	98						
17.5-20.0	CL			Stiff to very stiff gray LEAN CLAY WITH SAND	6-7-9											
20.0-22.5	CL				16	19										
22.5-25.0	CL				7-7-8		44	14	30	75						
25.0-27.5	CL				15	21										
27.5-30.0	CL				7-8-9											
	CL			Gray/brown SANDY LEAN CLAY	6-6-12											
	CL				18	23										
	SM			Medium dense to dense brown SILTY SAND	10-12-17					13						
	SM				29	20										
	SM				8-15-13											
	SM				28	20										
	SM				10-14-14					12						
	SM				28	20										
	SM				10-15-18											
	SM				33	19										
BORING TERMINATED AT 30 FEET																

DEPTH OF BORING: 30 FEET

DATE DRILLED: 6/29/20

NOTE:

- ▽ GROUNDWATER DURING DRILLING: N / A
- ▼ GROUNDWATER UPON COMPLETION: N / A
- ▽ DELAYED GROUNDWATER: N / A

JEFFERSON - FULL SPT AND MINIVANE V2 - PSIHOUSTON.GDT - 9/16/20 13:21 - 0254



Professional Service Industries, Inc.
724 Central Avenue
Jefferson Louisiana 70121
(504) 733-9411

LOG OF BORING B-4

LONG POINT BAYOU MARSH CREATION CAMERON PARISH, LOUISIANA

TYPE OF BORING: ROTARY WASH

LOCATION: MARSH AREA

PSI Project No.: 02541211

DEPTH, FT.	SOIL TYPE	USCS SYMBOL	SAMPLES	SOIL DESCRIPTION	N-BLOWS/FT.	MOISTURE CONTENT (%)	LIQUID LIMIT	PLASTIC LIMIT	PLASTICITY INDEX	% PASSING No. 200 SIEVE	SHEAR STRENGTH (tsf)					DRY UNIT WEIGHT (pcf)
											HP	UC	TV	MV	UU	
0.0 - 2.5	CH	CH		Very soft to soft gray FAT CLAY WITH SAND , with organics		50					0.20					
2.5 - 5.0						30	56	17	39	83	0.10	0.07	83			
5.0 - 7.5	CH	CH		Firm to stiff gray FAT CLAY WITH SAND , with silt - with organics, 4 to 6 feet - trace organics, 8 to 10 feet		32					0.40					
7.5 - 10.0						26					0.75					
10.0 - 12.5						24	56	16	40	84	0.60	0.73	100			
12.5 - 15.0						27					0.40					
15.0 - 17.5	CL	CL		Stiff to very stiff tan LEAN CLAY WITH SAND - 29.17% sand, 70.83% fines (20.24% clay), 14 to 16 feet	4-5-8	25										
17.5 - 20.0						13										
20.0 - 22.5						23	30	19	11	71						
22.5 - 25.0						28										
25.0 - 27.5	SP-SM	SP-SM		Dense brown POORLY GRADED SAND WITH SILT	6-17-26	25										
27.5 - 30.0						43										
30.0 - 32.5						12-14-24	22									
32.5 - 35.0						7-14-26	21			11						
35.0 - 37.5						9-19-28	22									
37.5 - 40.0	9-18-29	20														
40.0 - 42.5	9-17-29	22														
42.5 - 45.0	8-19-31	21														
45.0 - 47.5	50	21				10										
47.5 - 50.0	BORING TERMINATED AT 30 FEET															

DEPTH OF BORING: 30 FEET

DATE DRILLED: 6/24/20

NOTE:

- ▽ GROUNDWATER DURING DRILLING: N / A
- ▼ GROUNDWATER UPON COMPLETION: N / A
- ▽ DELAYED GROUNDWATER: N / A

JEFFERSON - FULL SPT AND MINIVANE V2 - PSIHOUSTON.GDT - 9/16/20 13:21 - 0254



Professional Service Industries, Inc.
724 Central Avenue
Jefferson Louisiana 70121
(504) 733-9411

LOG OF BORING B-5

LONG POINT BAYOU MARSH CREATION CAMERON PARISH, LOUISIANA

TYPE OF BORING: ROTARY WASH

LOCATION: MARSH AREA

PSI Project No.: 02541211

DEPTH, FT.	SOIL TYPE	USCS SYMBOL	SAMPLES	SOIL DESCRIPTION	N-BLOWS/FT.	MOISTURE CONTENT (%)	LIQUID LIMIT	PLASTIC LIMIT	PLASTICITY INDEX	% PASSING No. 200 SIEVE	SHEAR STRENGTH (tsf)				DRY UNIT WEIGHT (pcf)
											HP	UC	TV	MV	
		OH		Very soft dark gray ORGANIC CLAY		97					0.05				
2.5		CH		Soft dark gray/gray FAT CLAY , with organics and trace sand		35	53	15	38	94				0.19	87
5.0		CH		Stiff gray FAT CLAY , trace organics - with silt, 4 to 6 feet		30					0.60				
7.5		CL		Soft to firm gray LEAN CLAY , trace sand	1-2-2 4	34									
10.0		CL		- 9.96% sand, 90.04% fines (41.71% clay), 10 to 12 feet	3-3-3 6	29	48	15	33						
12.5		CL		Stiff light gray SANDY LEAN CLAY	2-2-3 5	32				90					
15.0		CL			5-5-6 11	21									
17.5		CL			4-5-6 11	22									
20.0		CL		Stiff to very stiff light gray LEAN CLAY WITH SAND	4-5-6 11	24	40	14	26	54					
22.5		CL			5-6-9 15	21									
25.0		CL			7-8-10 18	23									
27.5		CL			8-10-12 22	24									
30.0		CL		Hard light gray LEAN CLAY WITH SAND	10-12-15 27	22	36	15	21	75					
		CL			12-14-19 33	23									
		CL			13-18-22 40	20									
				BORING TERMINATED AT 30 FEET											

JEFFERSON - FULL SPT AND MINIVANE V2 - PSIHOUSTON.GDT - 9/16/20 13:21 - 0254

DEPTH OF BORING: 30 FEET
DATE DRILLED: 6/27/20

NOTE:

- ∇ GROUNDWATER DURING DRILLING: N / A
- ▼ GROUNDWATER UPON COMPLETION: N / A
- ⚑ DELAYED GROUNDWATER: N / A .



Professional Service Industries, Inc.
724 Central Avenue
Jefferson Louisiana 70121
(504) 733-9411

LOG OF BORING B-6

LONG POINT BAYOU MARSH CREATION CAMERON PARISH, LOUISIANA

TYPE OF BORING: PISTON SAMPLER

LOCATION: CALCASIEU SHIP CHANNEL

PSI Project No.: 02541211

DEPTH, FT.	SOIL TYPE	USCS SYMBOL	SAMPLES	SOIL DESCRIPTION	N-BLOWS/FT.	MOISTURE CONTENT (%)	LIQUID LIMIT			% PASSING No. 200 SIEVE	SHEAR STRENGTH (tsf)					DRY UNIT WEIGHT (pcf)				
							LL	PL	PI		SHEAR STRENGTH (tsf)									
											HP	UC	TV	MV	UU					
2.5		CH		Gray FAT CLAY , with silt pockets -2.5% sand, 97.5% fines (49.67% clay), 0 to 5 feet		185	123	31	92	98	0.0	0.5	1.0	1.5						
5.0				BORING TERMINATED AT APPROXIMATE EL. -48.54 FEET																
7.5																				
10.0																				

DEPTH OF BORING: 5 FEET

DATE DRILLED: 5/26/20

NOTE: N / A = NOT AVAILABLE

∇ GROUNDWATER DURING DRILLING: N / A

▼ GROUNDWATER UPON COMPLETION: N / A

▽ DELAYED GROUNDWATER: N / A .

JEFFERSON - FULL SPT AND MINIVANE V2 - PSIHOUSTON.GDT - 8/11/20 14:32 - 0254



Professional Service Industries, Inc.
724 Central Avenue
Jefferson Louisiana 70121
(504) 733-9411

LOG OF BORING B-7

LONG POINT BAYOU MARSH CREATION CAMERON PARISH, LOUISIANA

TYPE OF BORING: PISTON SAMPLER

LOCATION: CALCASIEU SHIP CHANNEL

PSI Project No.: 02541211

DEPTH, FT.	SOIL TYPE	USCS SYMBOL	SAMPLES	SOIL DESCRIPTION	N-BLOWS/FT.	MOISTURE CONTENT (%)	LIQUID LIMIT			% PASSING No. 200 SIEVE	SHEAR STRENGTH (tsf)					DRY UNIT WEIGHT (pcf)	
							LL	PL	PI		SHEAR STRENGTH (tsf)						
											○ HP	● UC					
											△ TV	◆ MV					
											▲ UU						
											0.0	0.5	1.0	1.5			
-2.5		CH		Gray FAT CLAY , with silt pockets -2.5% sand, 97.5% fines (49.74% clay), 0 to 5 feet		155	92	29	63	98							
5.0				BORING TERMINATED AT APPROXIMATE EL. -47.24 FEET													
7.5																	
10.0																	

DEPTH OF BORING: 5 FEET

DATE DRILLED: 5/27/20

NOTE: N / A = NOT AVAILABLE

▽ GROUNDWATER DURING DRILLING: N / A

▼ GROUNDWATER UPON COMPLETION: N / A

▽ DELAYED GROUNDWATER: N / A .

JEFFERSON - FULL SPT AND MINIVANE V2 - PSIHOUSTON.GDT - 8/11/20 14:32 - 0254



Professional Service Industries, Inc.
724 Central Avenue
Jefferson Louisiana 70121
(504) 733-9411

LOG OF BORING B-8

LONG POINT BAYOU MARSH CREATION CAMERON PARISH, LOUISIANA

TYPE OF BORING: PISTON SAMPLER

LOCATION: CALCASIEU SHIP CHANNEL

PSI Project No.: 02541211

DEPTH, FT.	SOIL TYPE	USCS SYMBOL	SAMPLES	SOIL DESCRIPTION	N-BLOWS/FT.	MOISTURE CONTENT (%)	LIMITS			% PASSING No. 200 SIEVE	SHEAR STRENGTH (tsf)					DRY UNIT WEIGHT (pcf)				
							LIQUID LIMIT LL	PLASTIC LIMIT PL	PLASTICITY INDEX PI		SHEAR STRENGTH (tsf)									
											○ HP ● UC △ TV ◆ MV ▲ UU									
											0.0 0.5 1.0 1.5									
2.5		CH		Gray FAT CLAY , with silt pockets -3.16% sand, 96.84% fines (49.75% clay), 0 to 5 feet		128	94	30	64	97										
5.0				BORING TERMINATED AT APPROXIMATE EL. -43.9 FEET																
7.5																				
10.0																				

DEPTH OF BORING: 5 FEET

DATE DRILLED: 5/27/20

NOTE: N / A = NOT AVAILABLE

▽ GROUNDWATER DURING DRILLING: N / A

▼ GROUNDWATER UPON COMPLETION: N / A

▽ DELAYED GROUNDWATER: N / A .

JEFFERSON - FULL SPT AND MINIVANE V2 - PSIHOUSTON.GDT - 8/11/20 14:32 - 0254



Professional Service Industries, Inc.
724 Central Avenue
Jefferson Louisiana 70121
(504) 733-9411

LOG OF BORING B-9

LONG POINT BAYOU MARSH CREATION CAMERON PARISH, LOUISIANA

TYPE OF BORING: PISTON SAMPLER

LOCATION: CALCASIEU SHIP CHANNEL

PSI Project No.: 02541211

DEPTH, FT.	SOIL TYPE	USCS SYMBOL	SAMPLES	SOIL DESCRIPTION	N-BLOWS/FT.	MOISTURE CONTENT (%)	LIQUID LIMIT			% PASSING No. 200 SIEVE	SHEAR STRENGTH (tsf)				DRY UNIT WEIGHT (pcf)	
							LL	PL	PI		HP	UC	TV	MV		UU
2.5		CH		Gray FAT CLAY , with silt pockets -1.02% sand, 98.98% fines (52.53% clay), 0 to 5 feet		86	72	23	49	99						
5.0				BORING TERMINATED AT APPROXIMATE EL. -45.17 FEET												
7.5																
10.0																

DEPTH OF BORING: 5 FEET

DATE DRILLED: 5/28/20

NOTE: N / A = NOT AVAILABLE

∇ GROUNDWATER DURING DRILLING: N / A

▼ GROUNDWATER UPON COMPLETION: N / A

▽ DELAYED GROUNDWATER: N / A .

JEFFERSON - FULL SPT AND MINIVANE V2 - PSIHOUSTON.GDT - 8/11/20 14:32 - 0254



Professional Service Industries, Inc.
724 Central Avenue
Jefferson Louisiana 70121
(504) 733-9411

LOG OF BORING B-10

LONG POINT BAYOU MARSH CREATION CAMERON PARISH, LOUISIANA

TYPE OF BORING: PISTON SAMPLER

LOCATION: CALCASIEU SHIP CHANNEL

PSI Project No.: 02541211

DEPTH, FT.	SOIL TYPE	USCS SYMBOL	SAMPLES	SOIL DESCRIPTION	N-BLOWS/FT.	MOISTURE CONTENT (%)	LIMITS			% PASSING No. 200 SIEVE	SHEAR STRENGTH (tsf)					DRY UNIT WEIGHT (pcf)					
							LIQUID LIMIT (LL)	PLASTIC LIMIT (PL)	PLASTICITY INDEX (PI)		SHEAR STRENGTH (tsf)										
											HP	UC	TV	MV	UU						
2.5		CH		Gray FAT CLAY , with silt pockets -6.53% sand, 93.47% fines (50.43% clay), 0 to 5 feet		102	100	27	73	93	0.0	0.5	1.0	1.5							
5.0				BORING TERMINATED AT APPROXIMATE EL. -45.6 FEET																	
7.5																					
10.0																					

DEPTH OF BORING: 5 FEET

DATE DRILLED: 5/28/20

NOTE: N / A = NOT AVAILABLE

∇ GROUNDWATER DURING DRILLING: N / A

▼ GROUNDWATER UPON COMPLETION: N / A

▽ DELAYED GROUNDWATER: N / A .

JEFFERSON - FULL SPT AND MINIVANE V2 - PSIHOUSTON.GDT - 8/11/20 14:32 - 0254



Professional Service Industries, Inc.
724 Central Avenue
Jefferson Louisiana 70121
(504) 733-9411

LOG OF BORING B-11

LONG POINT BAYOU MARSH CREATION CAMERON PARISH, LOUISIANA

TYPE OF BORING: PISTON SAMPLER

LOCATION: CALCASIEU SHIP CHANNEL

PSI Project No.: 02541211

DEPTH, FT.	SOIL TYPE	USCS SYMBOL	SAMPLES	SOIL DESCRIPTION	N-BLOWS/FT.	MOISTURE CONTENT (%)	LIQUID LIMIT			% PASSING No. 200 SIEVE	SHEAR STRENGTH (tsf)					DRY UNIT WEIGHT (pcf)	
							LL	PL	PI		SHEAR STRENGTH (tsf)						
											HP	UC	TV	MV	UU		
		CH		Gray FAT CLAY , with silt pockets													
-2.5				-5.77% sand, 94.23% fines (57.01% clay), 0 to 5 feet		66	79	25	54	94							
5.0				BORING TERMINATED AT APPROXIMATE EL. -46.76 FEET													
7.5																	
10.0																	

DEPTH OF BORING: 5 FEET
DATE DRILLED: 5/29/20

NOTE: N / A = NOT AVAILABLE

∇ GROUNDWATER DURING DRILLING: N / A
▼ GROUNDWATER UPON COMPLETION: N / A
▼ DELAYED GROUNDWATER: N / A

JEFFERSON - FULL SPT AND MINIVANE V2 - PSIHOUSTON.GDT - 8/11/20 14:32 - 0254



Professional Service Industries, Inc.
724 Central Avenue
Jefferson Louisiana 70121
(504) 733-9411

LOG OF BORING B-12

LONG POINT BAYOU MARSH CREATION CAMERON PARISH, LOUISIANA

TYPE OF BORING: PISTON SAMPLER

LOCATION: CALCASIEU SHIP CHANNEL

PSI Project No.: 02541211

DEPTH, FT.	SOIL TYPE	USCS SYMBOL	SAMPLES	SOIL DESCRIPTION	N-BLOWS/FT.	MOISTURE CONTENT (%)	LIQUID LIMIT			% PASSING No. 200 SIEVE	SHEAR STRENGTH (tsf)					DRY UNIT WEIGHT (pcf)				
							LL	PL	PI		SHEAR STRENGTH (tsf)									
											HP	UC	TV	MV	UU					
-2.5		CH		Gray FAT CLAY WITH SAND , with silt pockets -15.95% sand, 84.05% fines (42.35% clay), 0 to 5 feet		75	70	22	48	84	0.0	0.5	1.0	1.5						
5.0				BORING TERMINATED AT APPROXIMATE EL. -45.49 FEET																
7.5																				
10.0																				

DEPTH OF BORING: 5 FEET
DATE DRILLED: 5/29/20

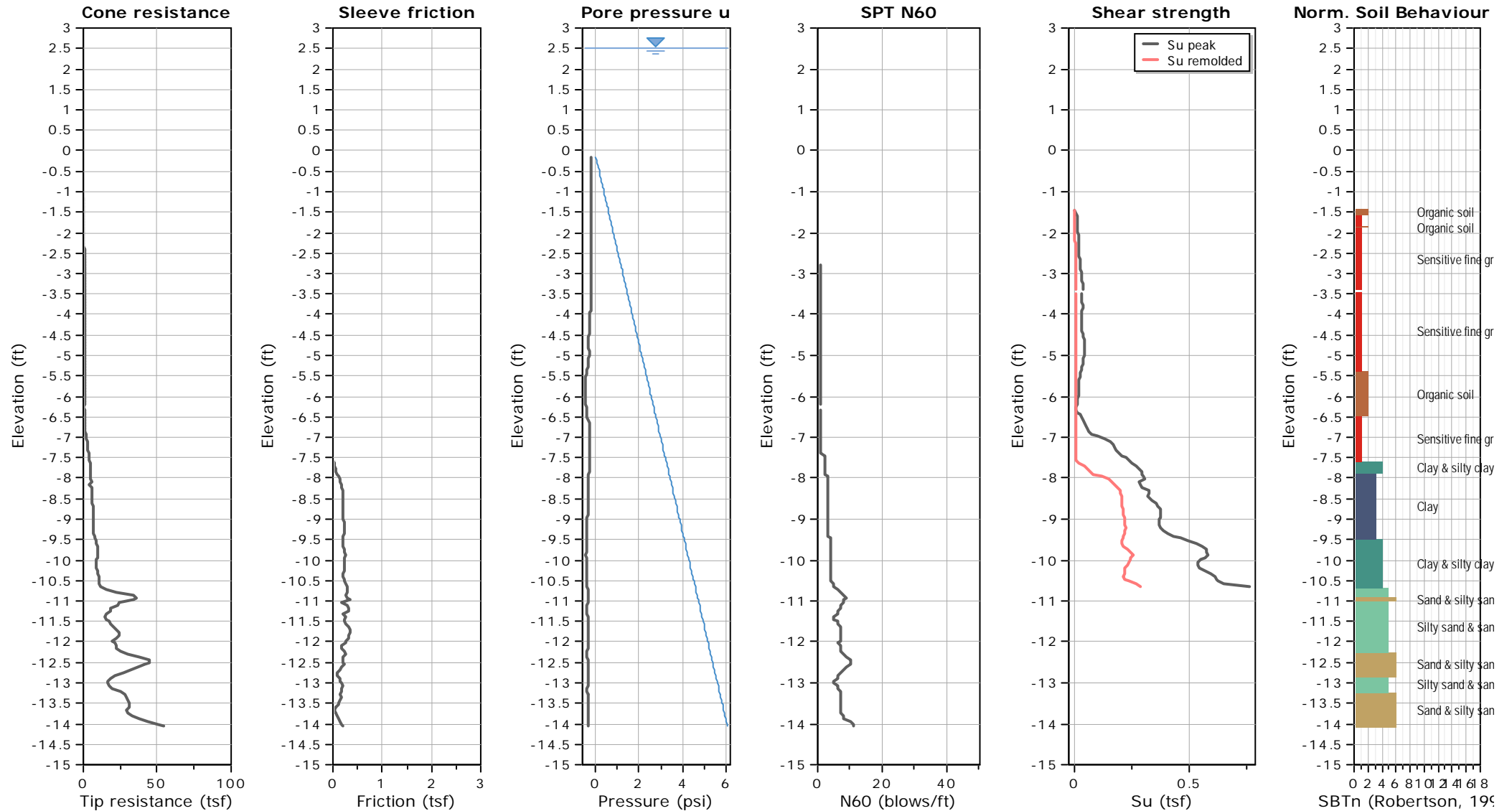
NOTE: N / A = NOT AVAILABLE

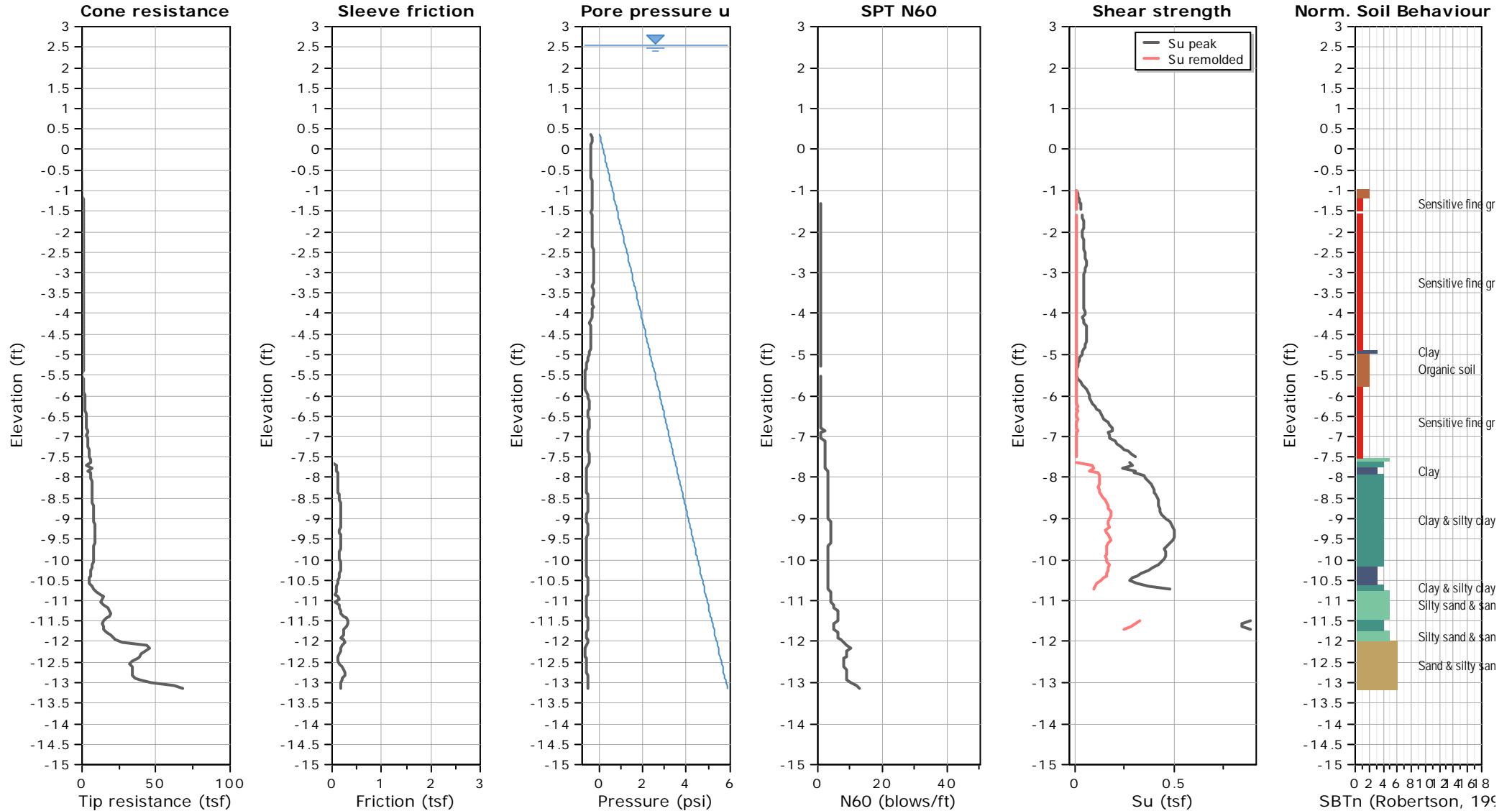
▽ GROUNDWATER DURING DRILLING: N / A
▼ GROUNDWATER UPON COMPLETION: N / A
▽ DELAYED GROUNDWATER: N / A .

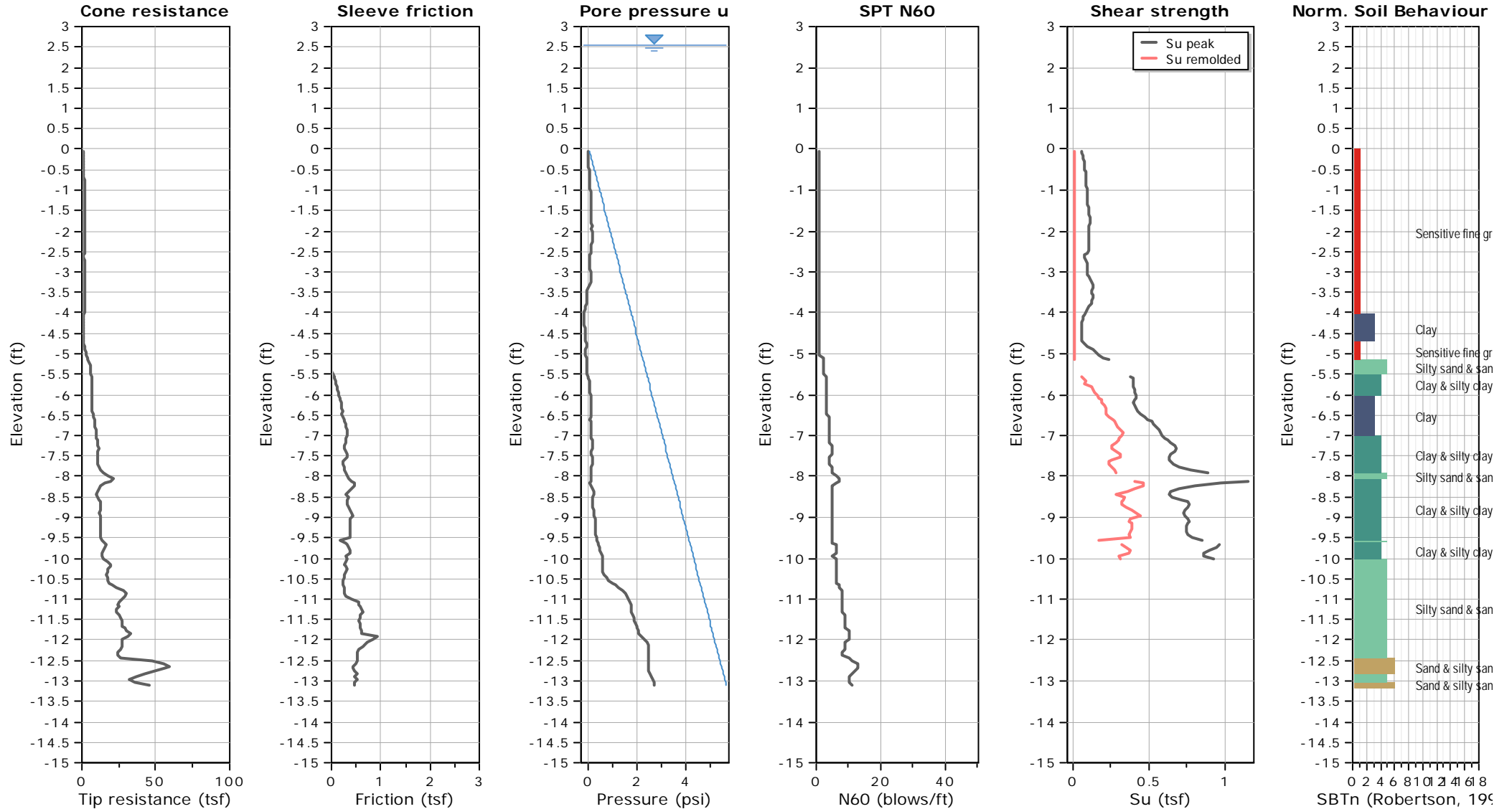
JEFFERSON - FULL SPT AND MINIVANE V2 - PSIHOUSTON.GDT - 8/11/20 14:32 - 0254

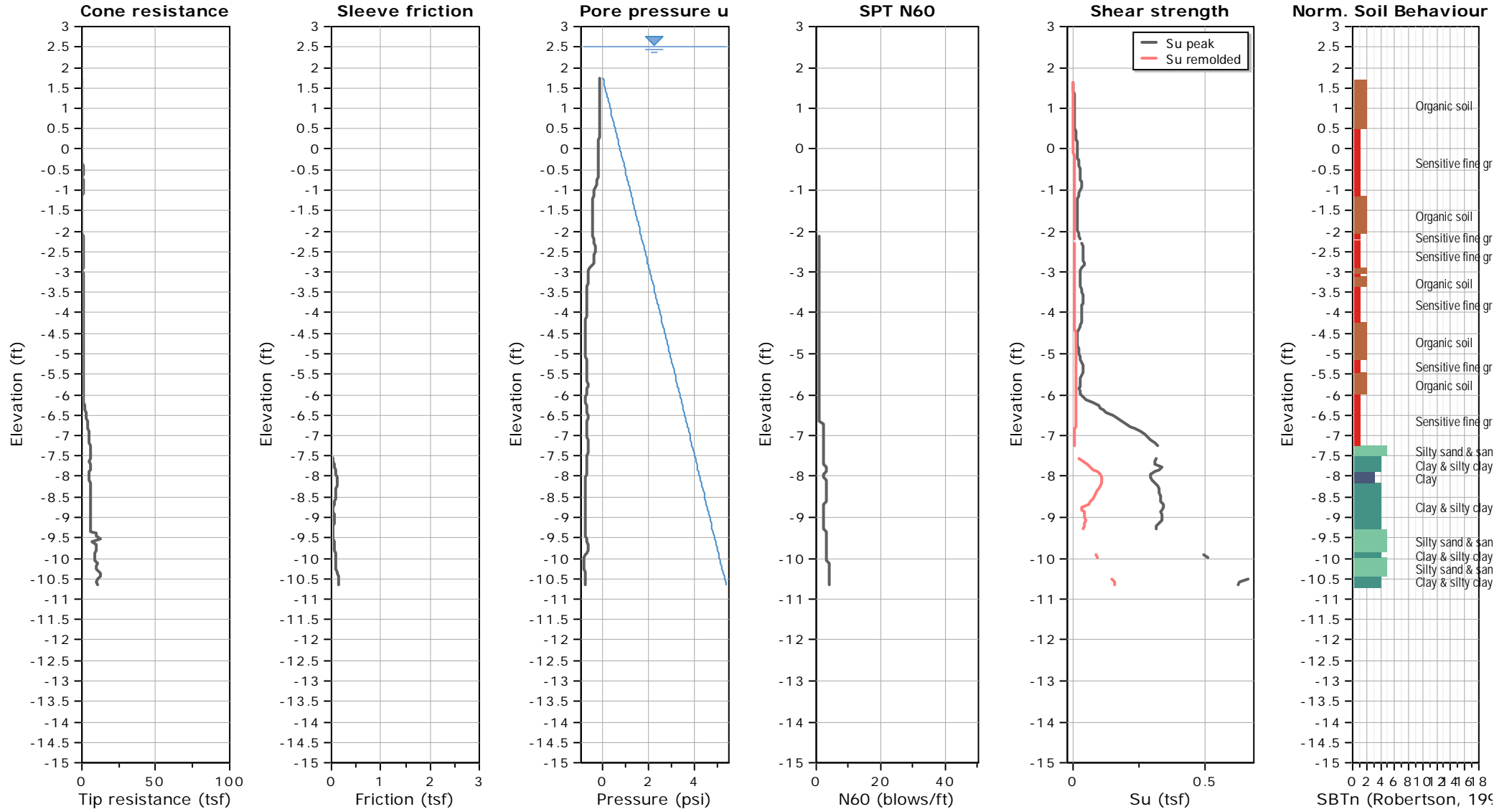


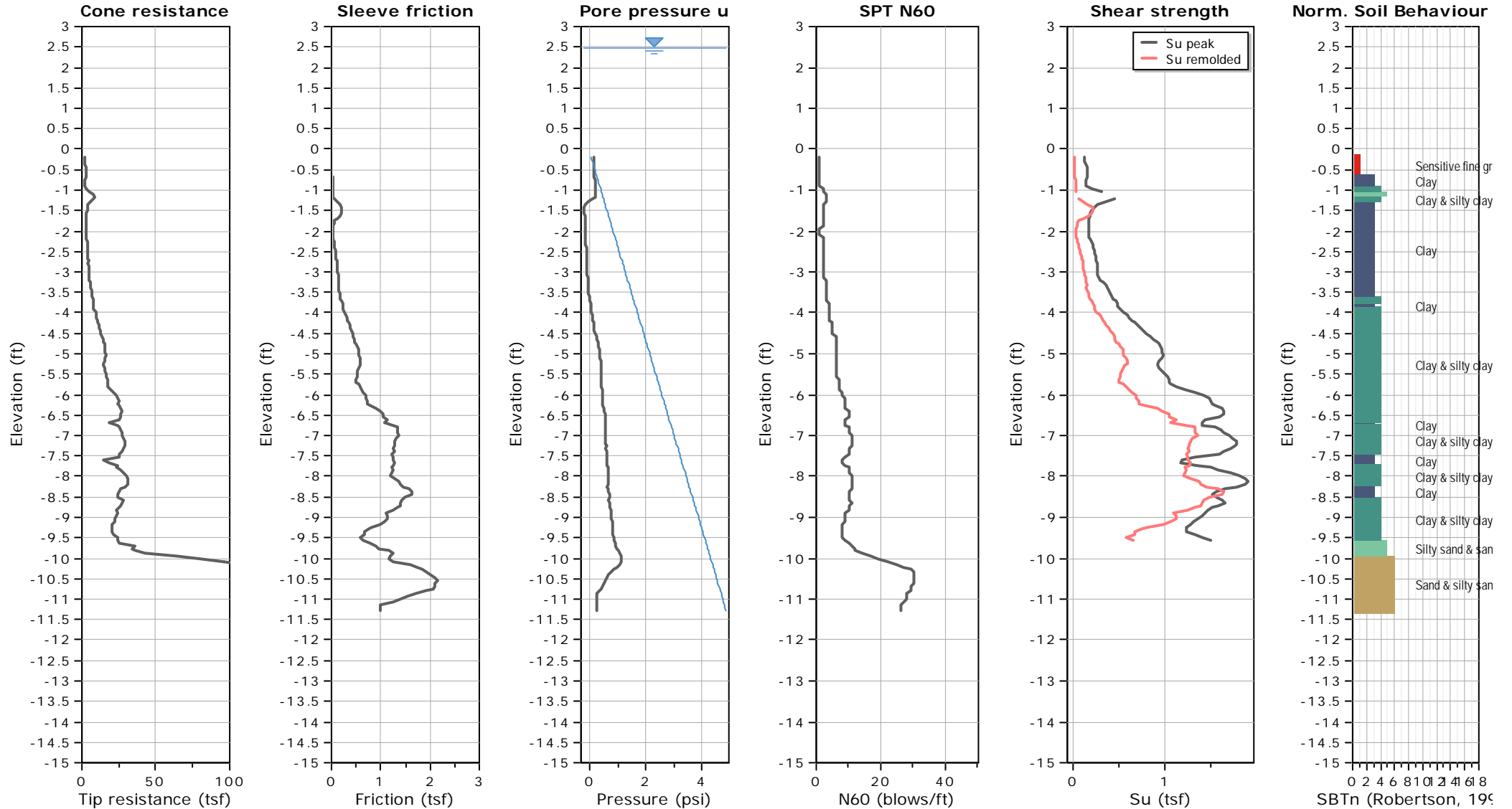
Professional Service Industries, Inc.
724 Central Avenue
Jefferson Louisiana 70121
(504) 733-9411

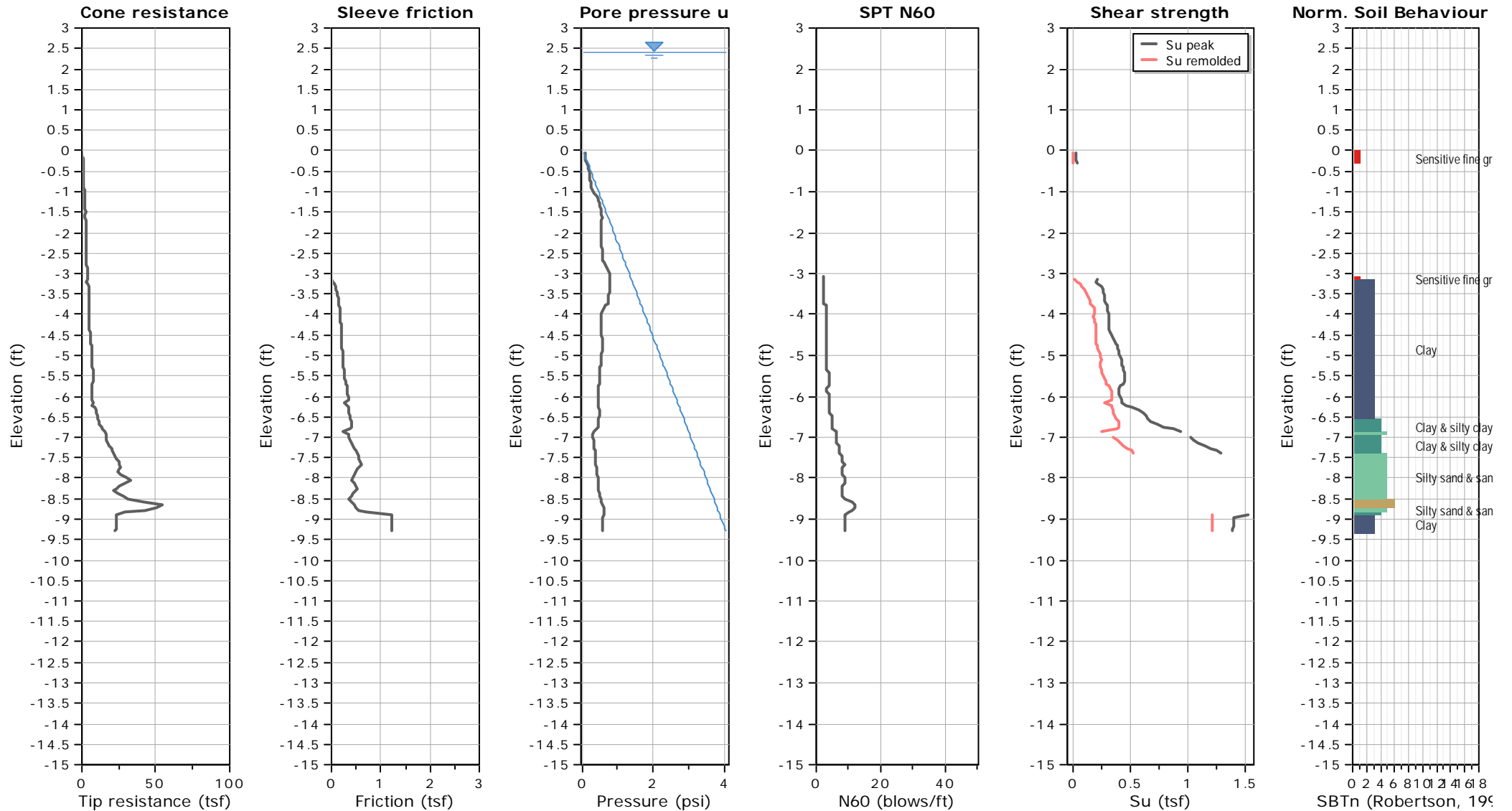


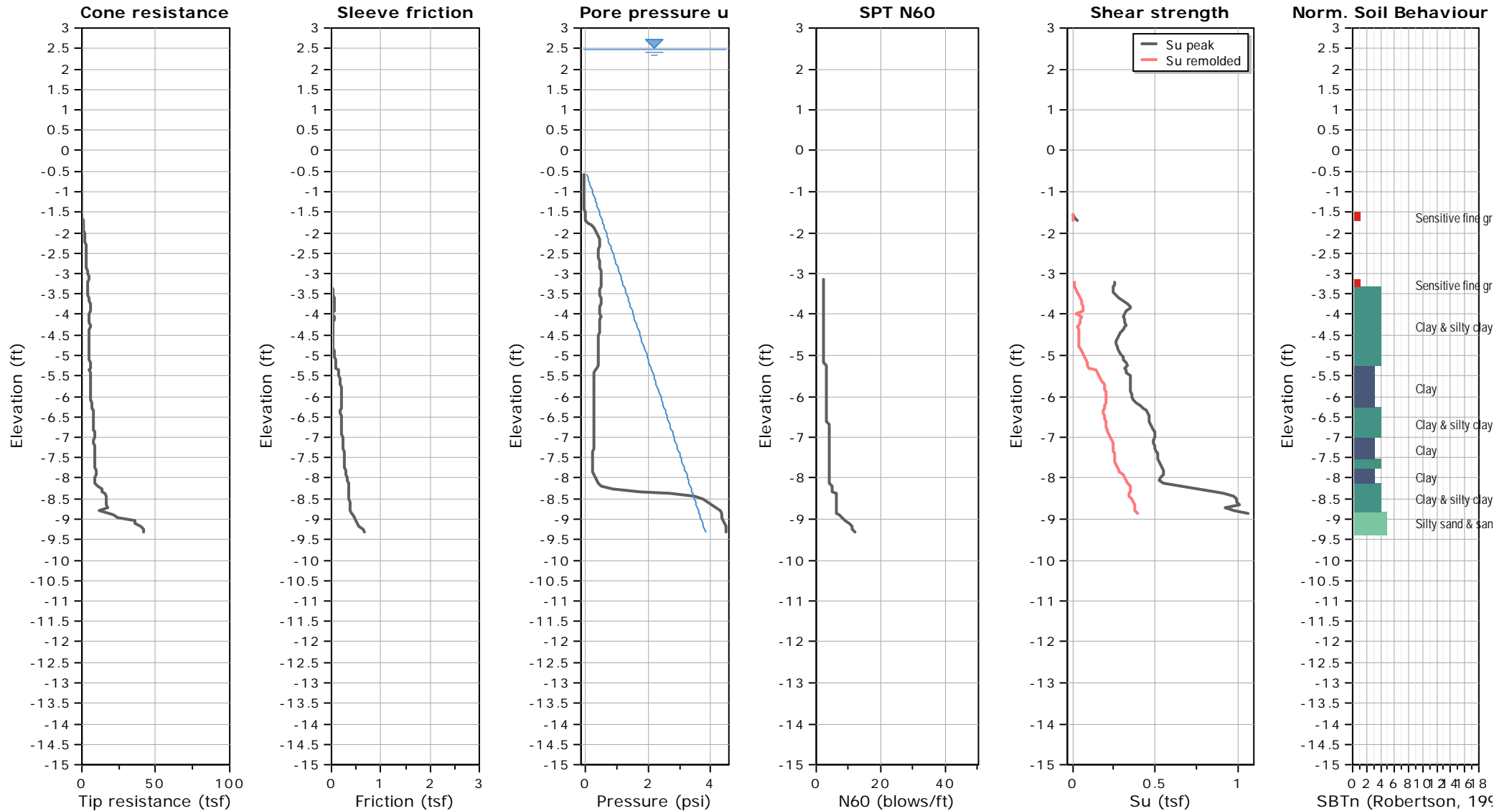


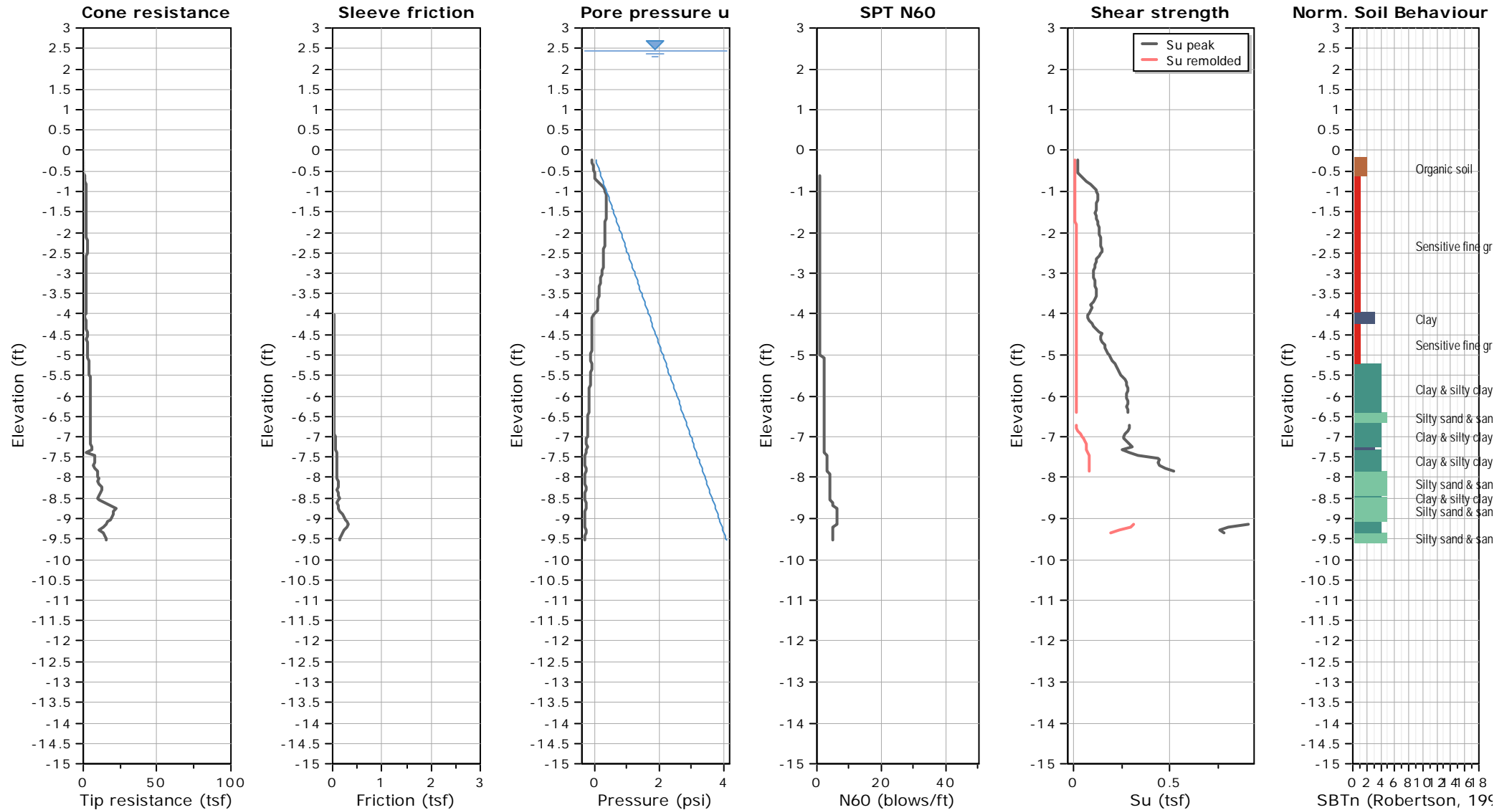


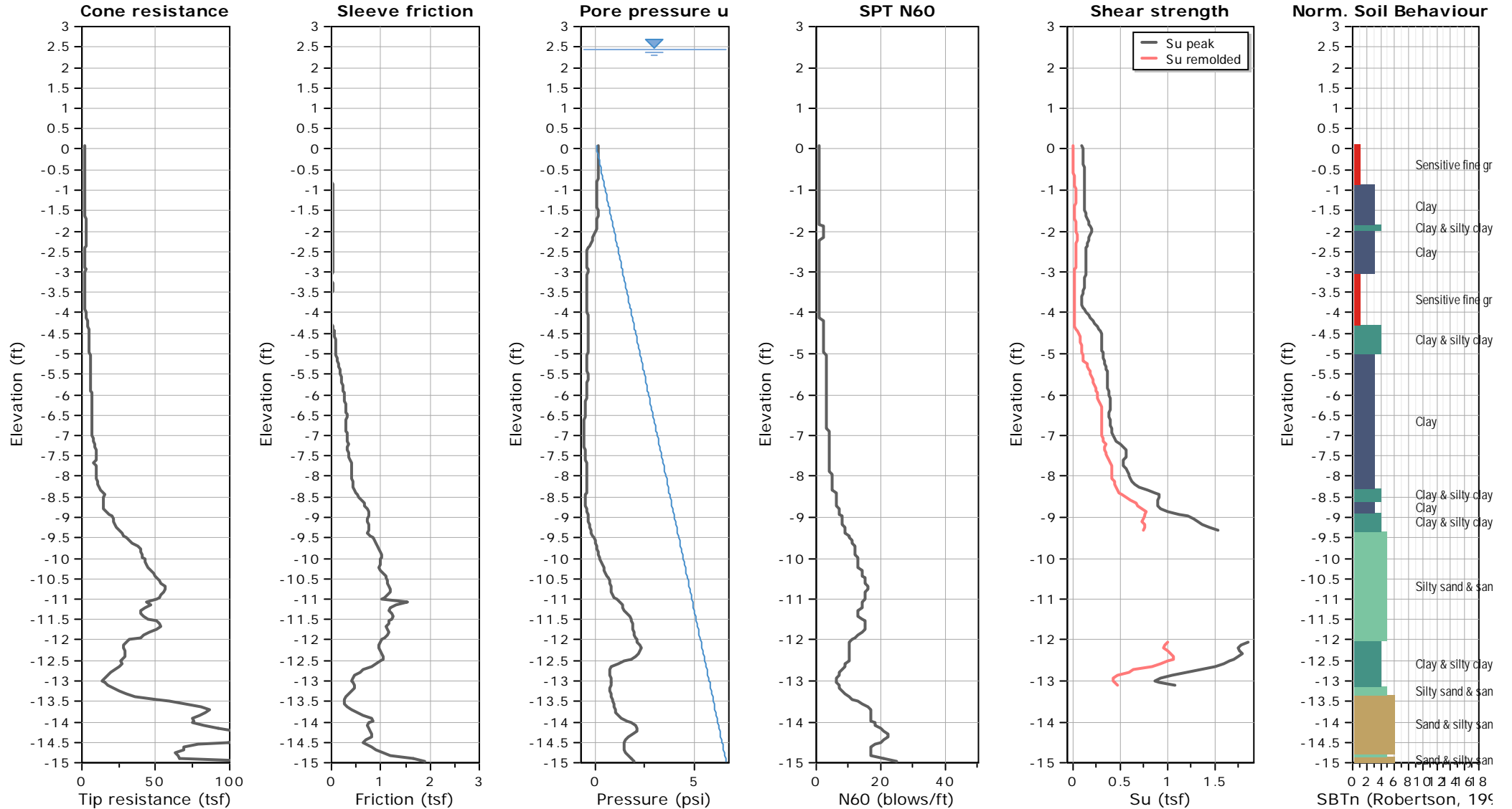


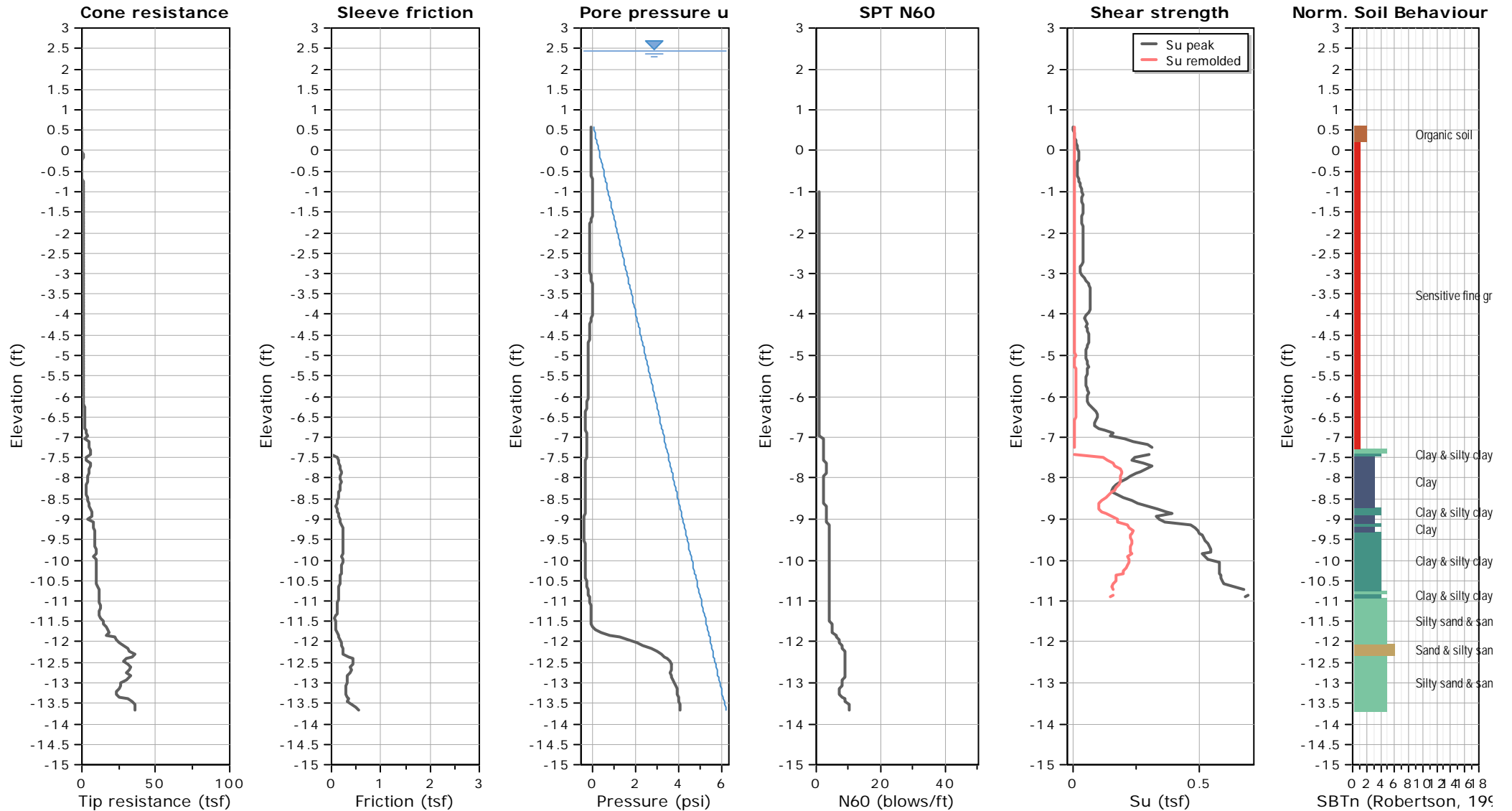


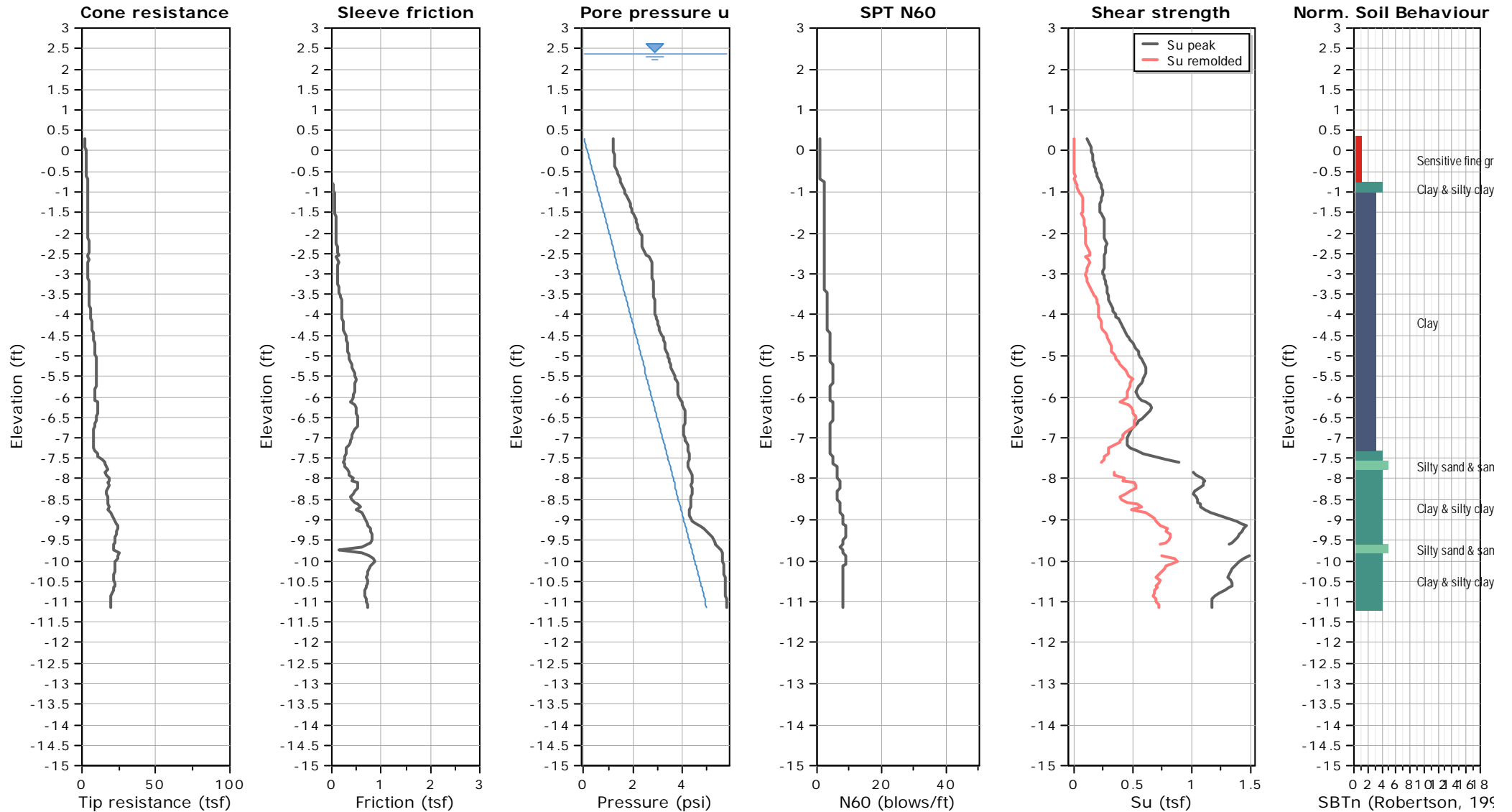


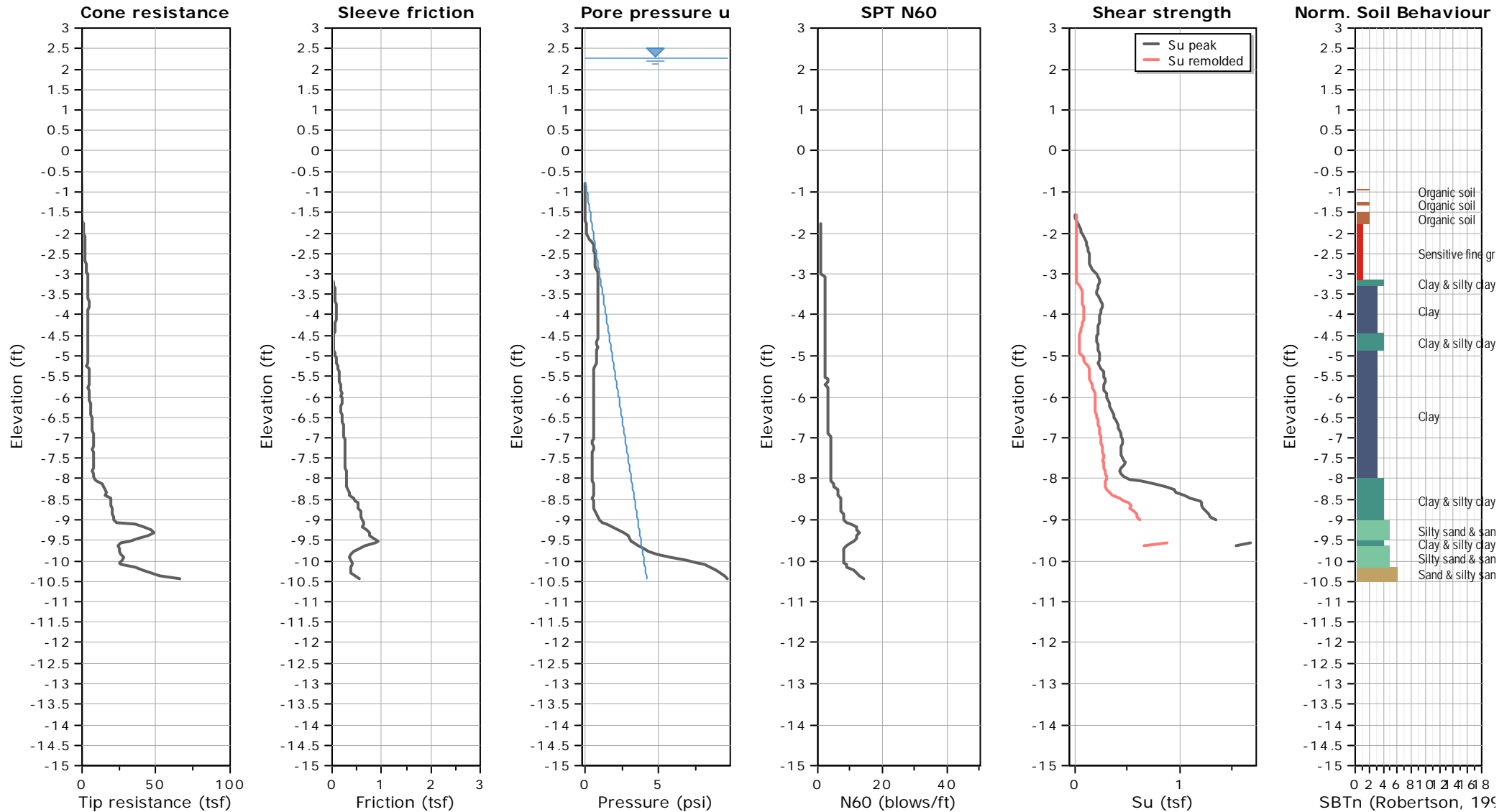












KEY TO TERMS AND SYMBOLS USED ON LOGS

SOIL TYPE					
FAT CLAY	LEAN CLAY	ORGANIC CLAY	SAND	SILT	GRAVEL
SOIL TYPE			MODIFIERS		
TOPSOIL	FILL	CLAYEY	SANDY	SILTY	GRAVELLY

SAMPLER TYPE			
NO RECOVERY	AUGER SAMPLE	SHELBY TUBE	SPLIT SPOON
GROUNDWATER DURING DRILLING GROUNDWATER UPON COMPLETION			

UNIFIED SOIL CLASSIFICATION SYSTEM - ASTM D 2487 (1980)

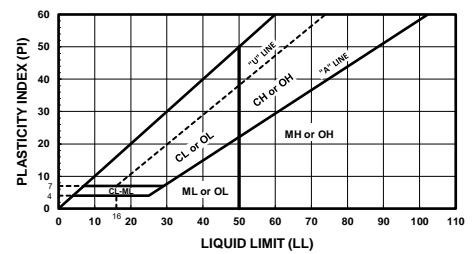
MAJOR DIVISIONS		LETTER SYMBOL	TYPICAL DESCRIPTIONS
COARSE-GRAINED SOILS LESS THAN 50% PASSING NO. 200 SIEVE	GRAVEL & GRAVELLY SOILS LESS THAN 50% PASSING NO. 4 SIEVE	GW	WELL-GRADED GRAVEL, GRAVEL-SAND MIXTURES WITH LITTLE OR NO FINES
		GP	POORLY GRADED GRAVEL, GRAVEL-SAND MIXTURES WITH LITTLE OR NO FINES
		GM	SILTY GRAVEL, GRAVEL-SAND-SILT MIXTURES
		GC	CLAYEY GRAVELS, GRAVEL-SAND-CLAY MIXTURES
	SANDS MORE THAN 50% PASSING NO. 4 SIEVE	SW	WELL-GRADED SAND
		SP	POORLY-GRADED SANDS
		SM	SILTY SANDS
		SC	CLAYEY SANDS
FINE-GRAINED SOILS MORE THAN 50% PASSING NO. 200 SIEVE	SILTS AND CLAYS LIQUID LIMIT < 50	ML	INORGANIC SILTS & VERY FINE SANDS, CLAYEY SILT W/ LOW PLASTICITY INDEX
		CL	INORGANIC LEAN CLAYS GRAVELLY, SANDY, OR SILTY LEAN CLAYS
		OL	ORGANIC SILTS & ORGANIC SILTY CLAYS W/LOW PLASTICITY INDEX
	SILTS AND CLAYS LIQUID LIMIT ≥ 50	MH	INORGANIC SILTS W/ HIGH PLASTICITY INDEX, ELASTIC SILTS
		CH	INORGANIC FAT CLAYS GRAVELLY, SANDY, OR SILTY FAT CLAYS
		OH	ORGANIC CLAYS OF MED TO HIGH PLASTICITY, ORGANIC SILTS
HIGHLY ORGANIC SOIL		PT	PEAT AND OTHER HIGHLY ORGANIC SOILS
UNCLASSIFIED FILL MATERIALS		ARTIFICIALLY DEPOSITED AND OTHER UNCLASSIFIED SOILS AND MAN-MADE SOIL MIXTURES	

CONSISTENCY - COHESIVE SOILS

CONSISTENCY	SHEAR STRENGTH IN TONS/FT ²
VERY SOFT	0 TO 0.125
SOFT	0.125 TO 0.25
FIRM	0.25 TO .50
STIFF	0.50 TO 1.00
VERY STIFF	1.00 TO 2.00
HARD	> 2.00 OR 2.00+

RELATIVE DENSITY - GRANULAR SOILS

DENSITY	N-VALUE (BLOWS/FT)
VERY LOOSE	0-4
LOOSE	4-9
MEDIUM DENSE	10-29
DENSE	30-49
VERY DENSE	> 50 OR 50+



ABBREVIATIONS

HP - HAND PENETROMETER UC - UNCONFINED COMPRESSION TEST
 TV - MINIATURE TORVANE UU - UNCONSOLIDATED UNDRAINED TRIAXIAL

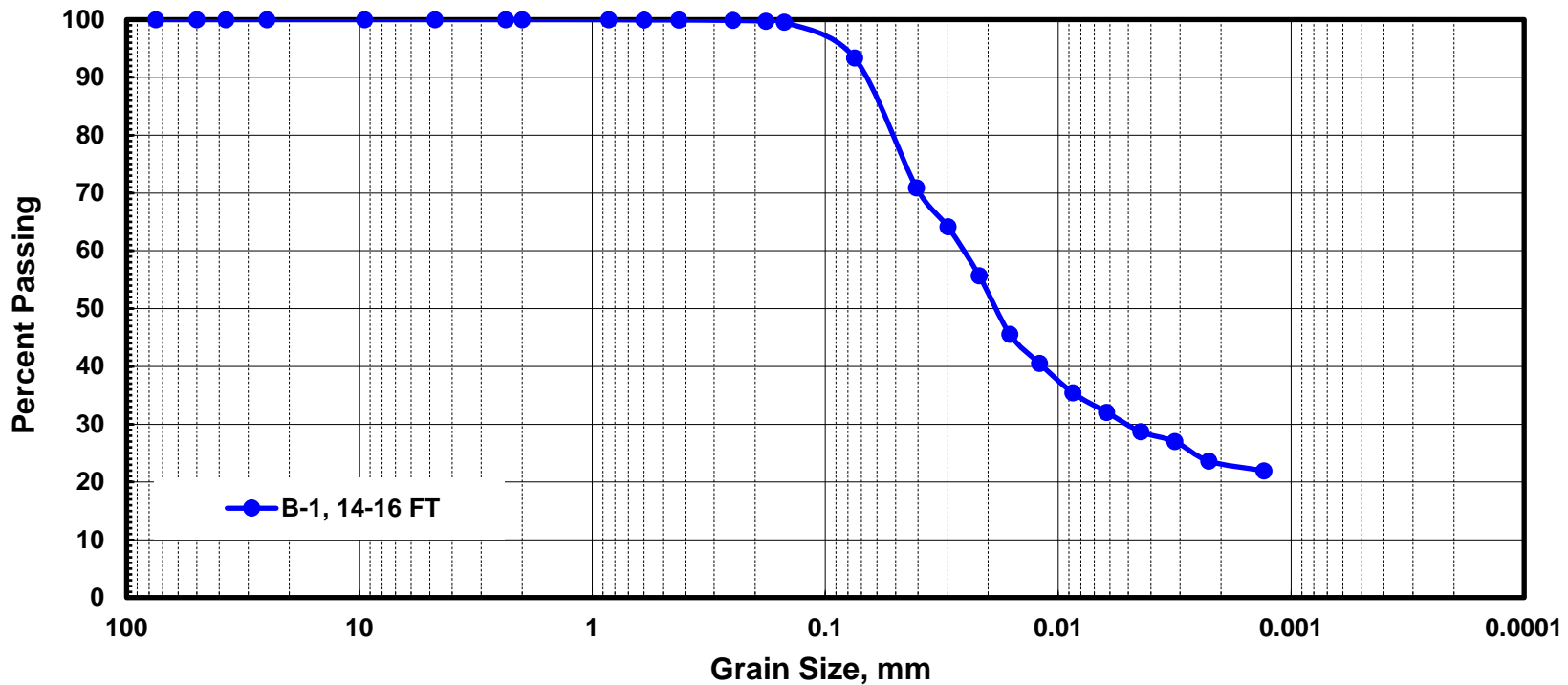
NOTE: BORING LOGS INDICATE SHEAR STRENGTH AS OBTAINED BY ABOVE TESTS

CLASSIFICATION OF GRANULAR SOILS

U.S. STANDARD SIEVE SIZE(S)									
12"	3"	3/4"		4	10 40 200				
BOULDERS	COBBLES	GRAVEL		SAND			SILT OR CLAY		CLAY
		COARSE	FINE	COARSE	MEDIUM	FINE			
300	75	19	4.75	2.0	0.42	0.075	0.005		
GRAIN SIZE IN MM									

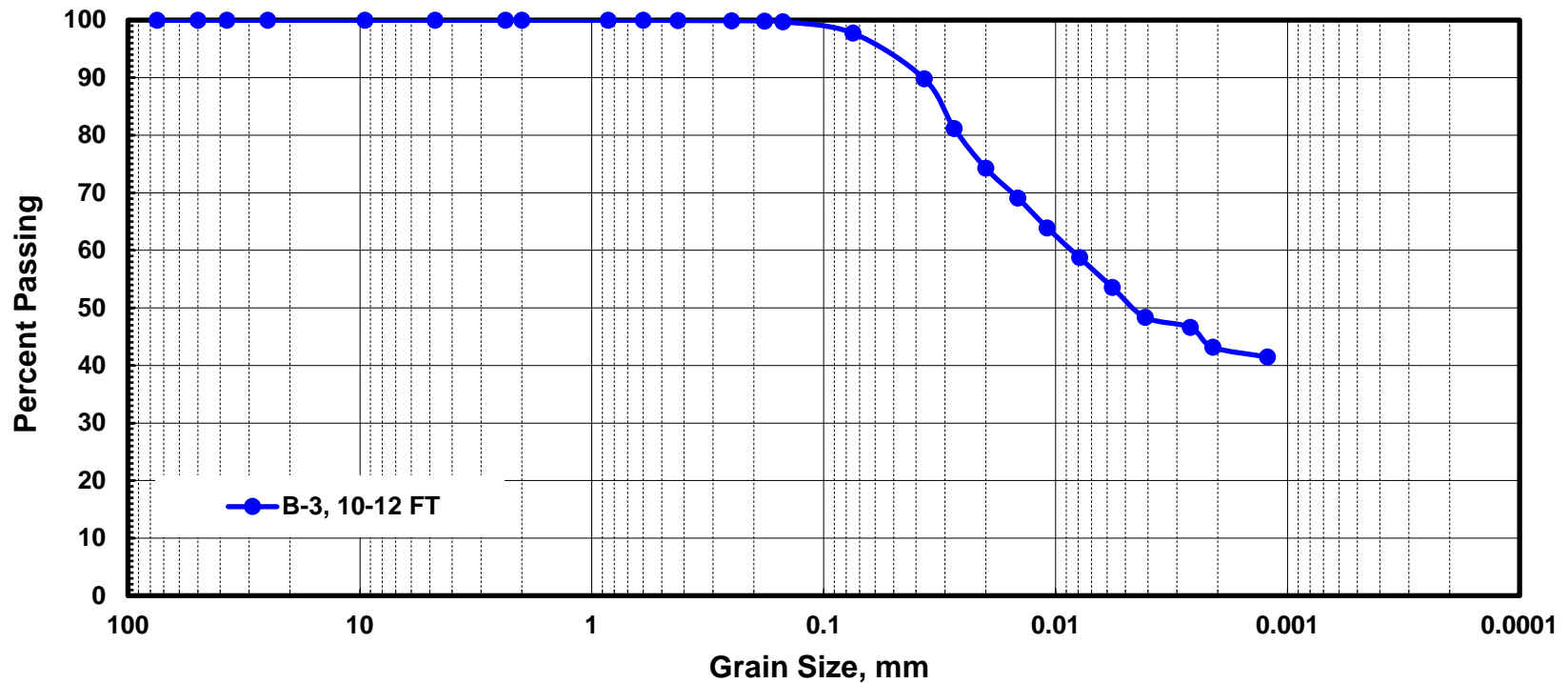
APPENDIX C

HYDROMETER TEST RESULTS
SPECIFIC GRAVITY TEST RESULTS
ORGANIC CONTENT RESULTS



US STANDARD SIEVE SIZE									
6"	3"	3/4"		#4	#10	#40	#200		
BOULDERS	COBBLES	GRAVEL			SAND			SILT OR CLAY	CLAY
		COARSE	FINE	COARSE	MEDIUM	FINE			
152	75	19	4.75	2.0	0.425	0.075			0.002
PARTICLE SIZE IN MM									

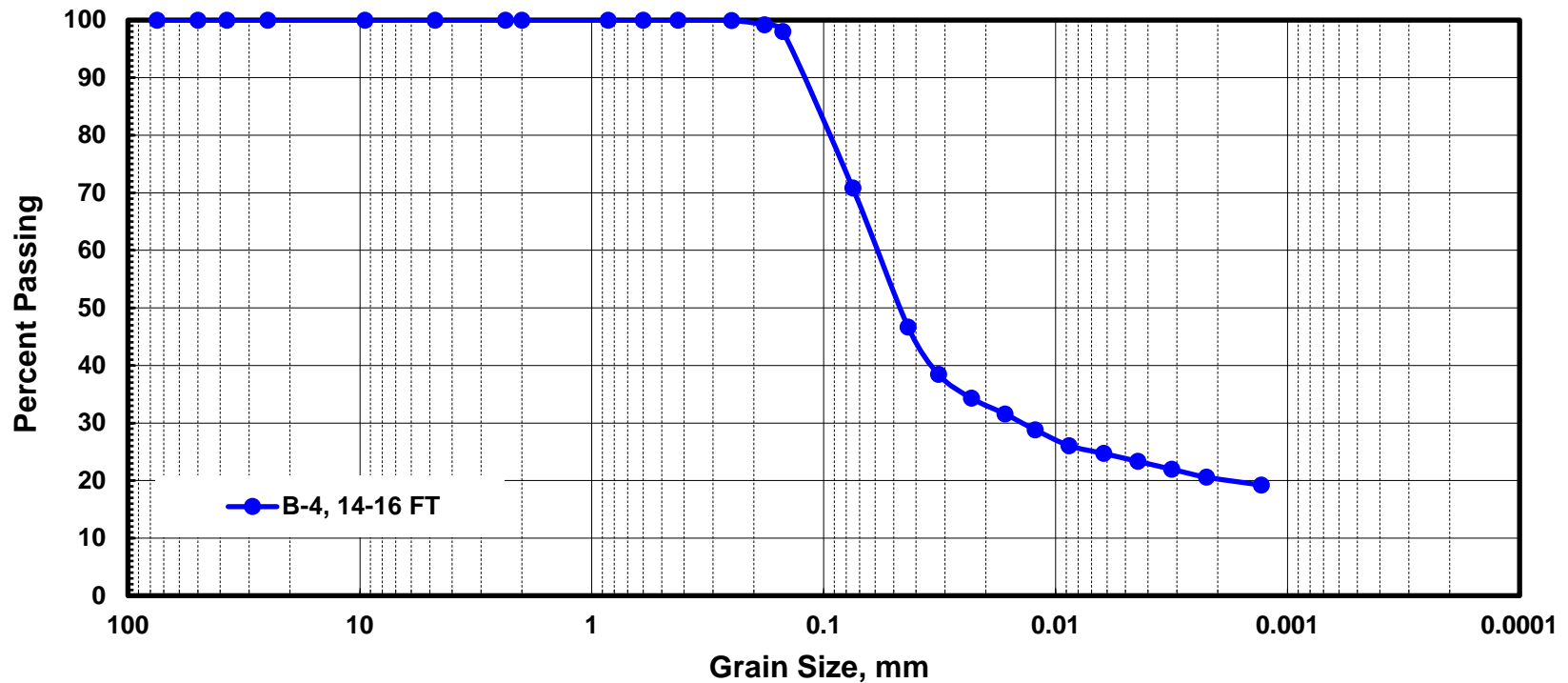
GRADATION INFORMATION	D ₁₀	D ₃₀	D ₅₀	D ₆₀	C _u	C _c	%Gravel	%Sand	%Fines	%Clay
	mm	mm	mm	mm	(D ₆₀ /D ₁₀)	D ₃₀ ² /(D ₆₀ *D ₁₀)	Ret. #4	<#4 & >#200	Pass #200	< 0.002 mm
B-1, 14-16 FT	NA	0.0050	0.0184	0.0256	NA	NA	0.0%	6.64	93.36	23.17
Lean Clay (CL), Gray										



US STANDARD SIEVE SIZE								
6"	3"	3/4"	#4	#10	#40	#200		
BOULDERS	COBBLES	GRAVEL		SAND			SILT OR CLAY	CLAY
		COARSE	FINE	COARSE	MEDIUM	FINE		
152	75	19	4.75	2.0	0.425	0.075	0.002	
PARTICLE SIZE IN MM								

GRADATION INFORMATION	D ₁₀	D ₃₀	D ₅₀	D ₆₀	C _u	C _c	%Gravel	%Sand	%Fines	%Clay
	mm	mm	mm	mm	(D ₆₀ /D ₁₀)	D ₃₀ ² /(D ₆₀ *D ₁₀)	Ret. #4	<#4 & >#200	Pass #200	< 0.002 mm
B-3, 10-12 FT	NA	NA	0.0046	0.0085	NA	NA	0.0%	2.25	97.75	42.98
Lean Clay (CL), Gray										

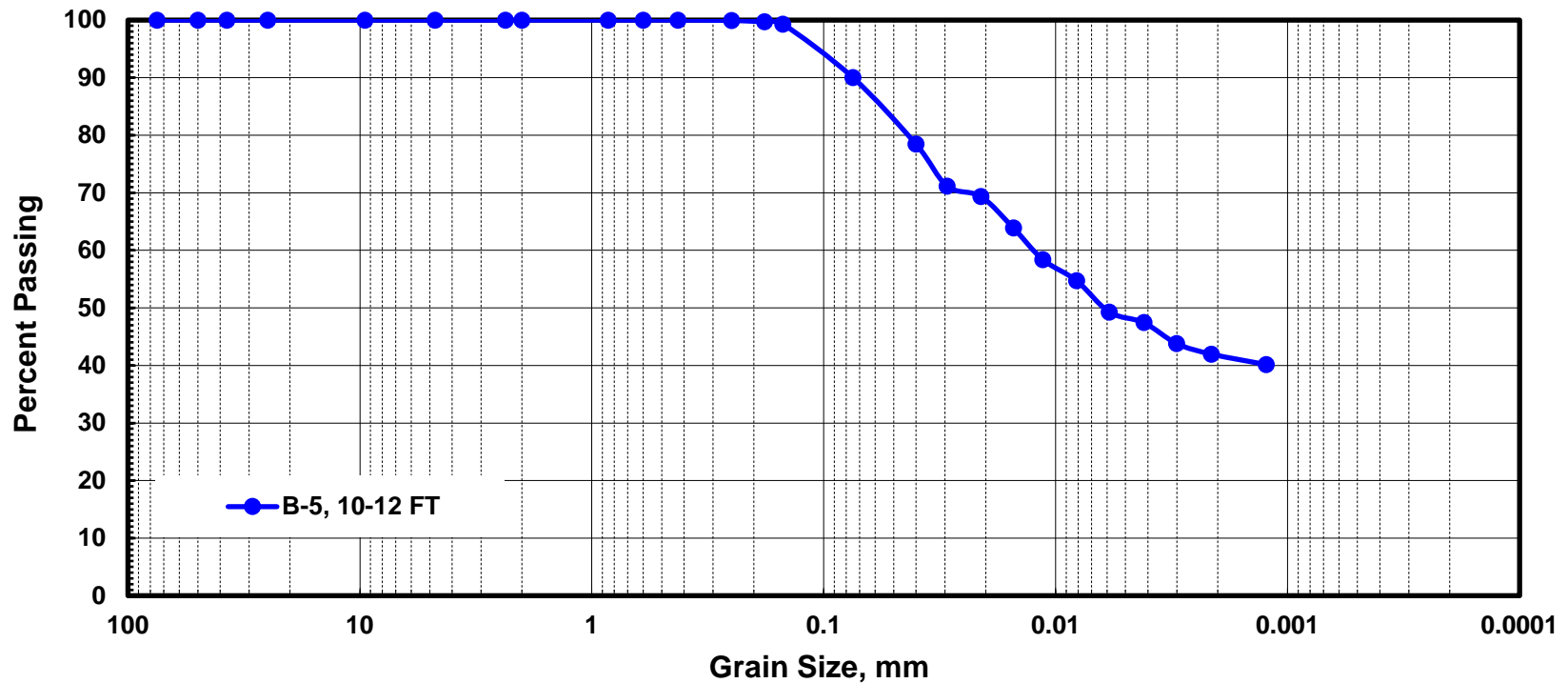




US STANDARD SIEVE SIZE									
6"	3"	3/4"	#4	#10	#40	#200			
BOULDERS	COBBLES	GRAVEL		SAND			SILT OR CLAY	CLAY	
		COARSE	FINE	COARSE	MEDIUM	FINE			
152	75	19	4.75	2.0	0.425	0.075			0.002
PARTICLE SIZE IN MM									

GRADATION INFORMATION	D ₁₀	D ₃₀	D ₅₀	D ₆₀	C _u	C _c	%Gravel	%Sand	%Fines	%Clay
	mm	mm	mm	mm	(D ₆₀ /D ₁₀)	D ₃₀ ² /(D ₆₀ *D ₁₀)	Ret. #4	<#4 & >#200	Pass #200	< 0.002 mm
B-4, 14-16 FT	NA	0.0139	0.0467	0.0586	NA	NA	0.0%	29.17	70.83	20.24
Lean Clay with Sand (CL), Tan										

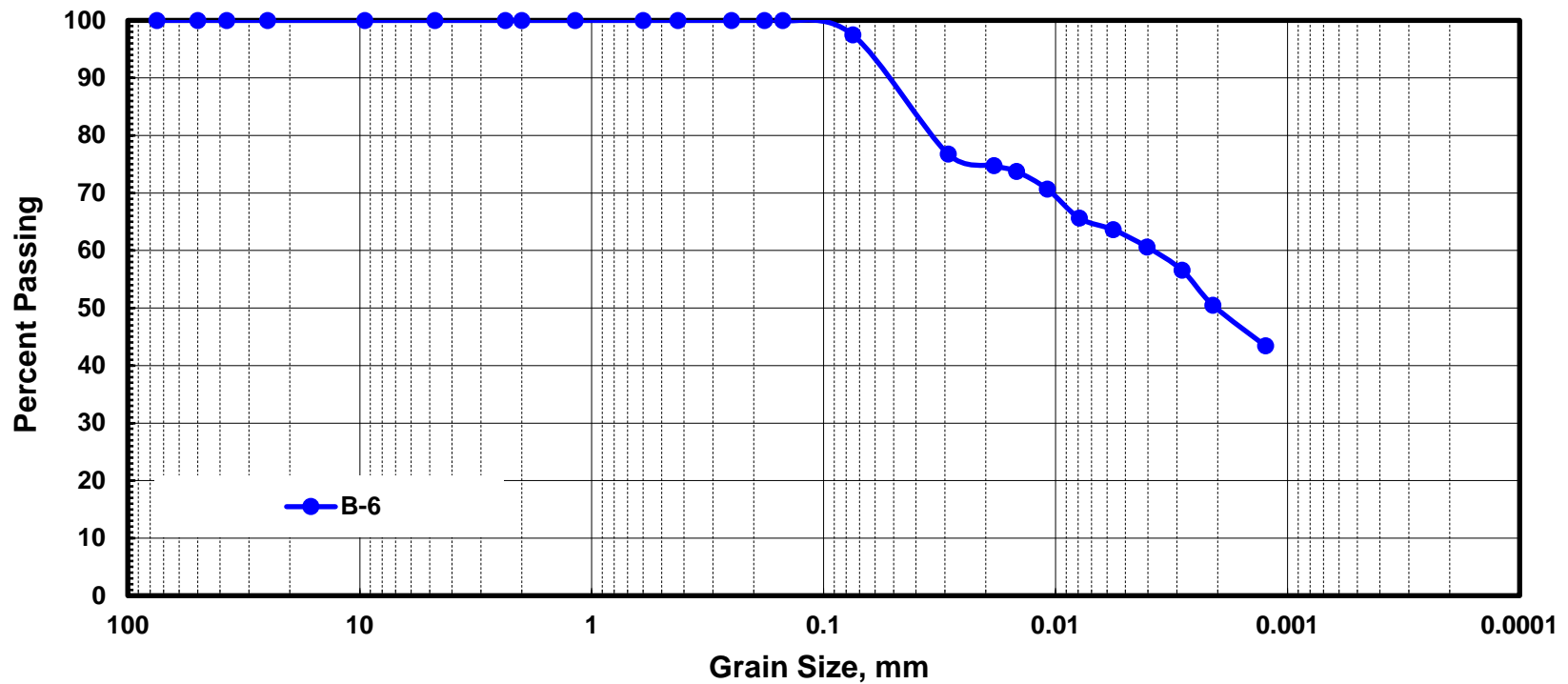




US STANDARD SIEVE SIZE									
6"	3"	3/4"	#4	#10	#40	#200			
BOULDERS	COBBLES	GRAVEL		SAND			SILT OR CLAY	CLAY	
		COARSE	FINE	COARSE	MEDIUM	FINE			
152	75	19	4.75	2.0	0.425	0.075			0.002
PARTICLE SIZE IN MM									

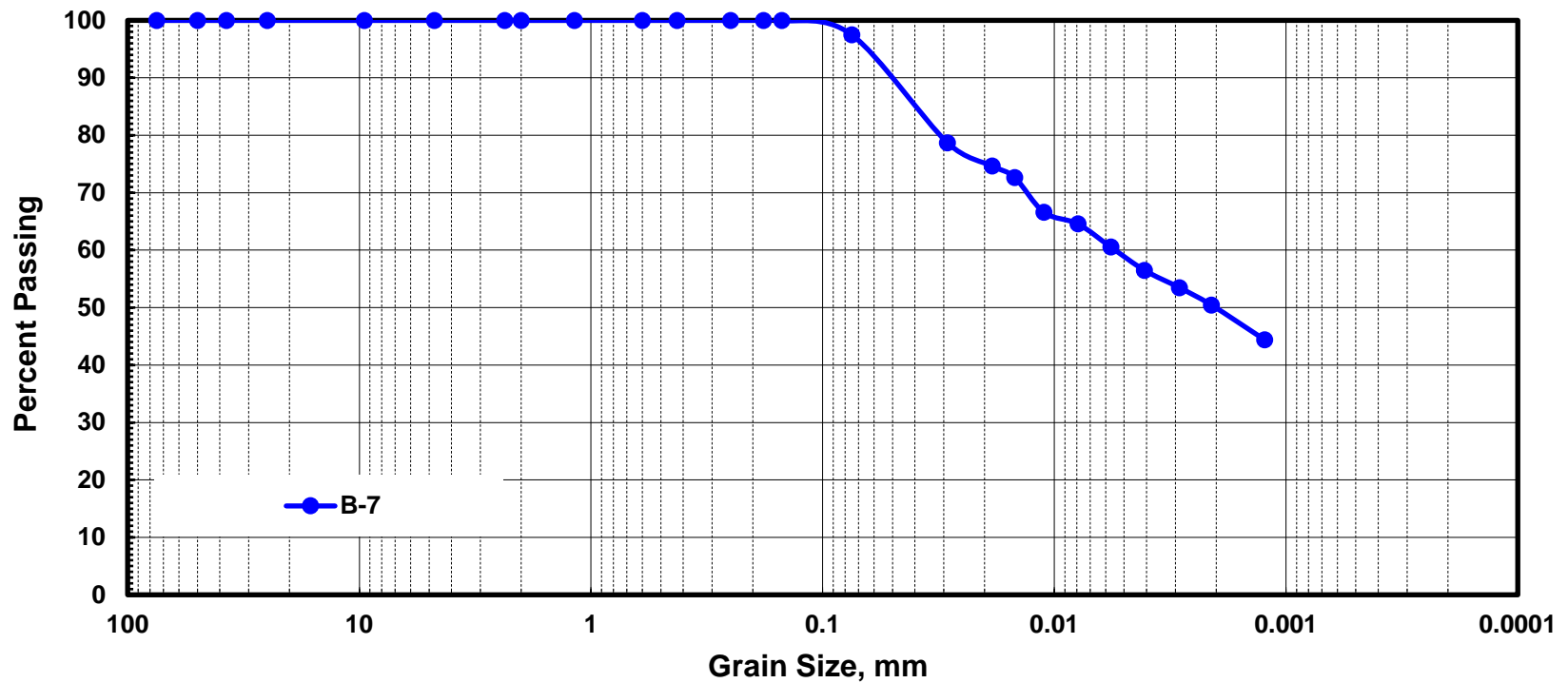
GRADATION INFORMATION	D ₁₀	D ₃₀	D ₅₀	D ₆₀	C _u	C _c	%Gravel	%Sand	%Fines	%Clay
	mm	mm	mm	mm	(D ₆₀ /D ₁₀)	D ₃₀ ² /(D ₆₀ *D ₁₀)	Ret. #4	<#4 & >#200	Pass #200	< 0.002 mm
B-5, 10-12 FT	NA	NA	0.0061	0.0124	NA	NA	0.0%	9.96	90.04	41.71
Lean Clay (CL), Gray										





US STANDARD SIEVE SIZE									
6"	3"	3/4"	#4	#10	#40	#200			
BOULDERS	COBBLES	GRAVEL		SAND			SILT OR CLAY	CLAY	
		COARSE	FINE	COARSE	MEDIUM	FINE			
152	75	19	4.75	2.0	0.425	0.075			0.002
PARTICLE SIZE IN MM									

GRADATION INFORMATION	D ₁₀	D ₃₀	D ₅₀	D ₆₀	C _u	C _c	%Gravel	%Sand	%Fines	%Clay
	mm	mm	mm	mm	(D ₆₀ /D ₁₀)	D ₃₀ ² /(D ₆₀ *D ₁₀)	Ret. #4	<#4 & >#200	Pass #200	< 0.002 mm
B-6	NA	NA	0.0020	0.0038	NA	NA	0.0%	2.5	97.5	49.67

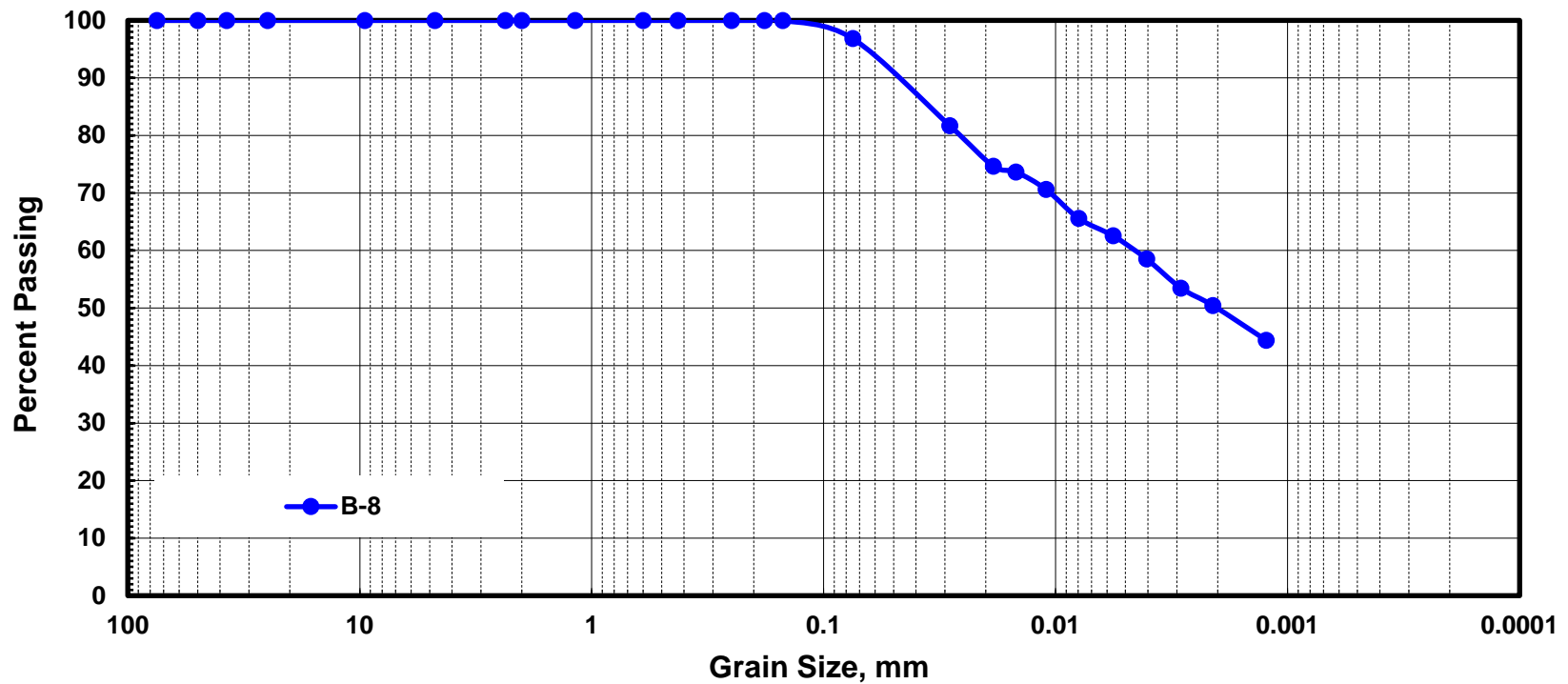


US STANDARD SIEVE SIZE

6"	3"	3/4"		#4	#10	#40	#200	
BOULDERS	COBBLES	GRAVEL		SAND			SILT OR CLAY	CLAY
		COARSE	FINE	COARSE	MEDIUM	FINE		
152	75	19	4.75	2.0	0.425	0.075	0.002	

PARTICLE SIZE IN MM

GRADATION INFORMATION	D ₁₀ mm	D ₃₀ mm	D ₅₀ mm	D ₆₀ mm	C _u (D ₆₀ /D ₁₀)	C _c (D ₃₀ ² /(D ₆₀ *D ₁₀))	%Gravel Ret. #4	%Sand <#4 & >#200	%Fines Pass #200	%Clay < 0.002 mm
B-7	NA	NA	0.0020	0.0055	NA	NA	0.0%	2.5	97.5	49.74

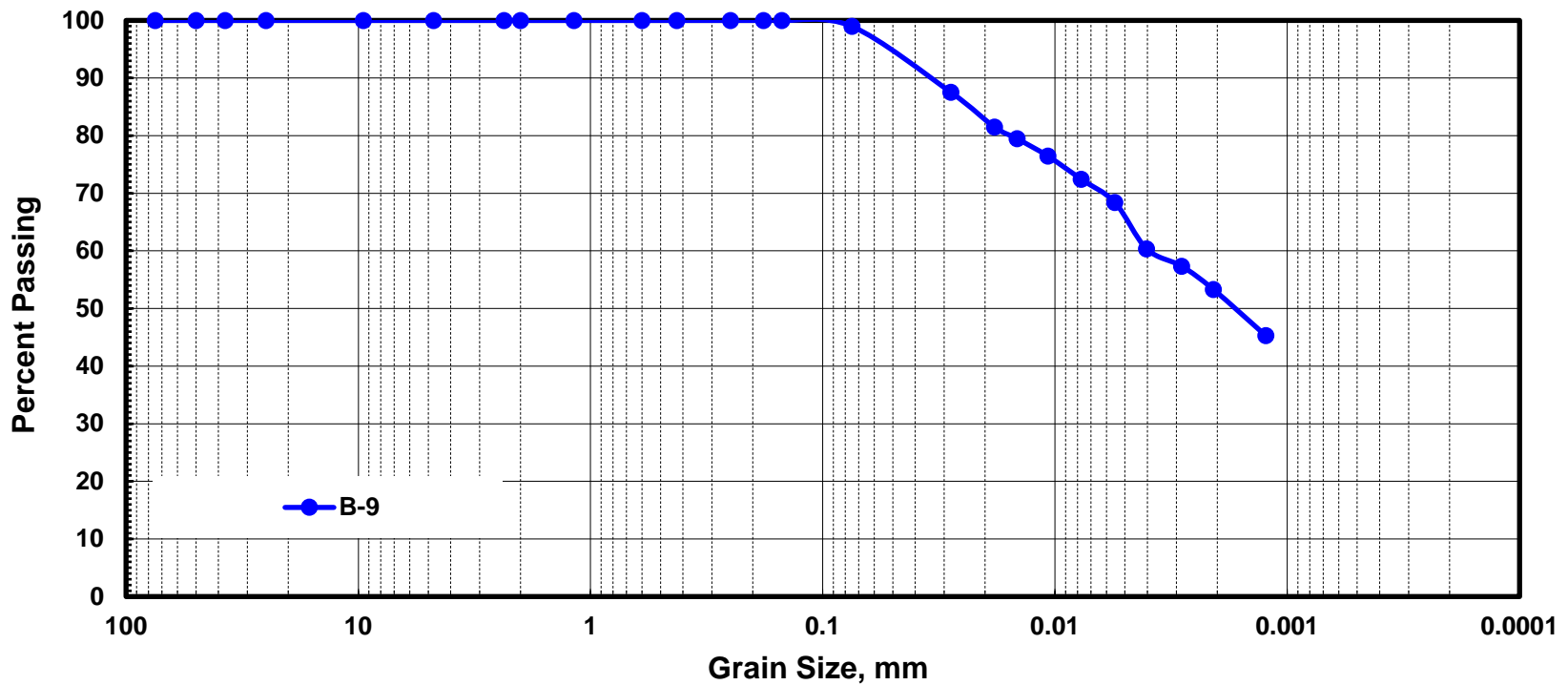


US STANDARD SIEVE SIZE

6"		3"		3/4"		#4		#10		#40		#200	
BOULDERS	COBBLES	GRAVEL				SAND						SILT OR CLAY	CLAY
		COARSE		FINE		COARSE		MEDIUM		FINE			
152	75	19	4.75	2.0	0.425	0.075							0.002

PARTICLE SIZE IN MM

GRADATION INFORMATION	D ₁₀	D ₃₀	D ₅₀	D ₆₀	C _u	C _c	%Gravel	%Sand	%Fines	%Clay
	mm	mm	mm	mm	(D ₆₀ /D ₁₀)	D ₃₀ ² /(D ₆₀ *D ₁₀)	Ret. #4	<#4 & >#200	Pass #200	< 0.002 mm
B-8	NA	NA	0.0020	0.0046	NA	NA	0.0%	3.16	96.84	49.75



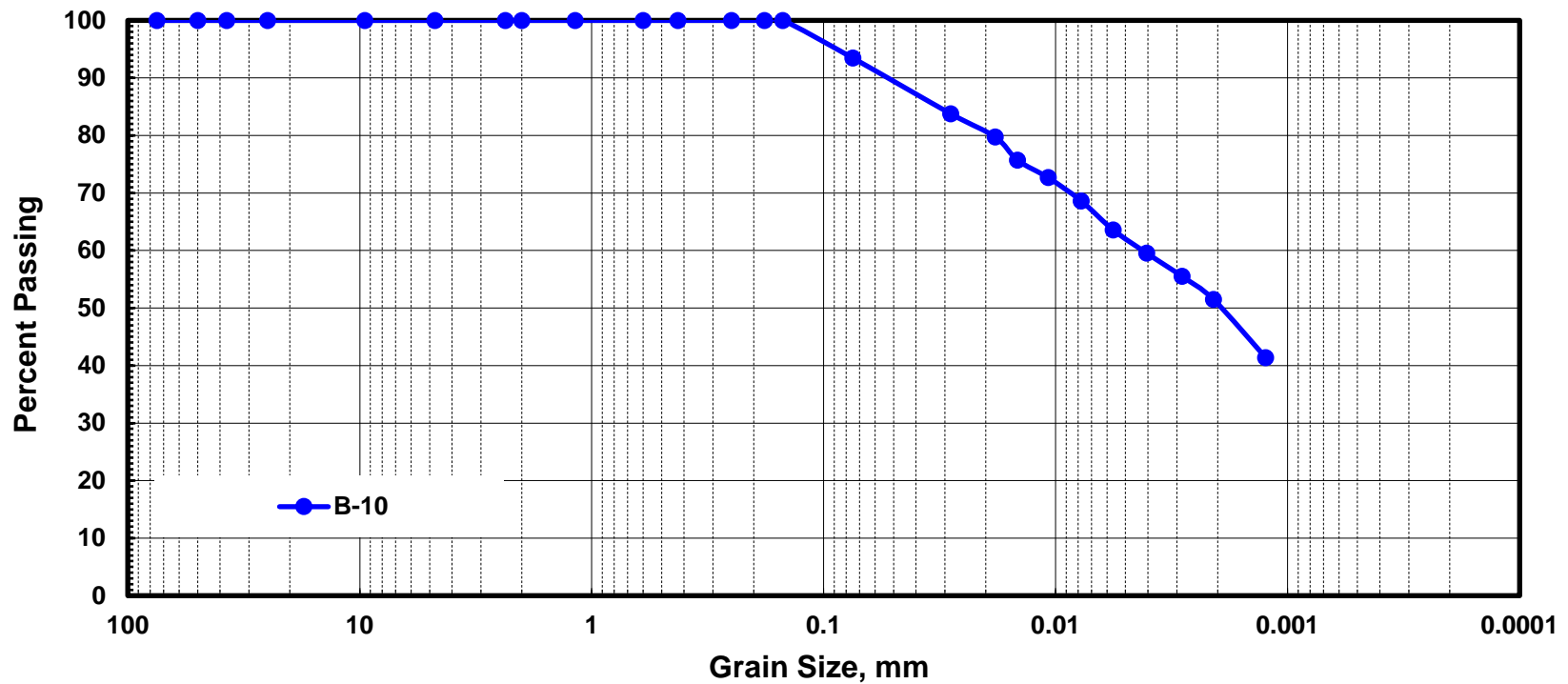
US STANDARD SIEVE SIZE

6"	3"	3/4"		#4	#10	#40	#200		
BOULDERS	COBBLES	GRAVEL		SAND			SILT OR CLAY	CLAY	
		COARSE	FINE	COARSE	MEDIUM	FINE			
152	75	19	4.75	2.0	0.425	0.075		0.002	

PARTICLE SIZE IN MM

GRADATION INFORMATION	D ₁₀	D ₃₀	D ₅₀	D ₆₀	C _u	C _c	%Gravel	%Sand	%Fines	%Clay
	mm	mm	mm	mm	(D ₆₀ /D ₁₀)	D ₃₀ ² /(D ₆₀ *D ₁₀)	Ret. #4	<#4 & >#200	Pass #200	< 0.002 mm
B-9	NA	NA	0.0017	0.0039	NA	NA	0.0%	1.02	98.98	52.53



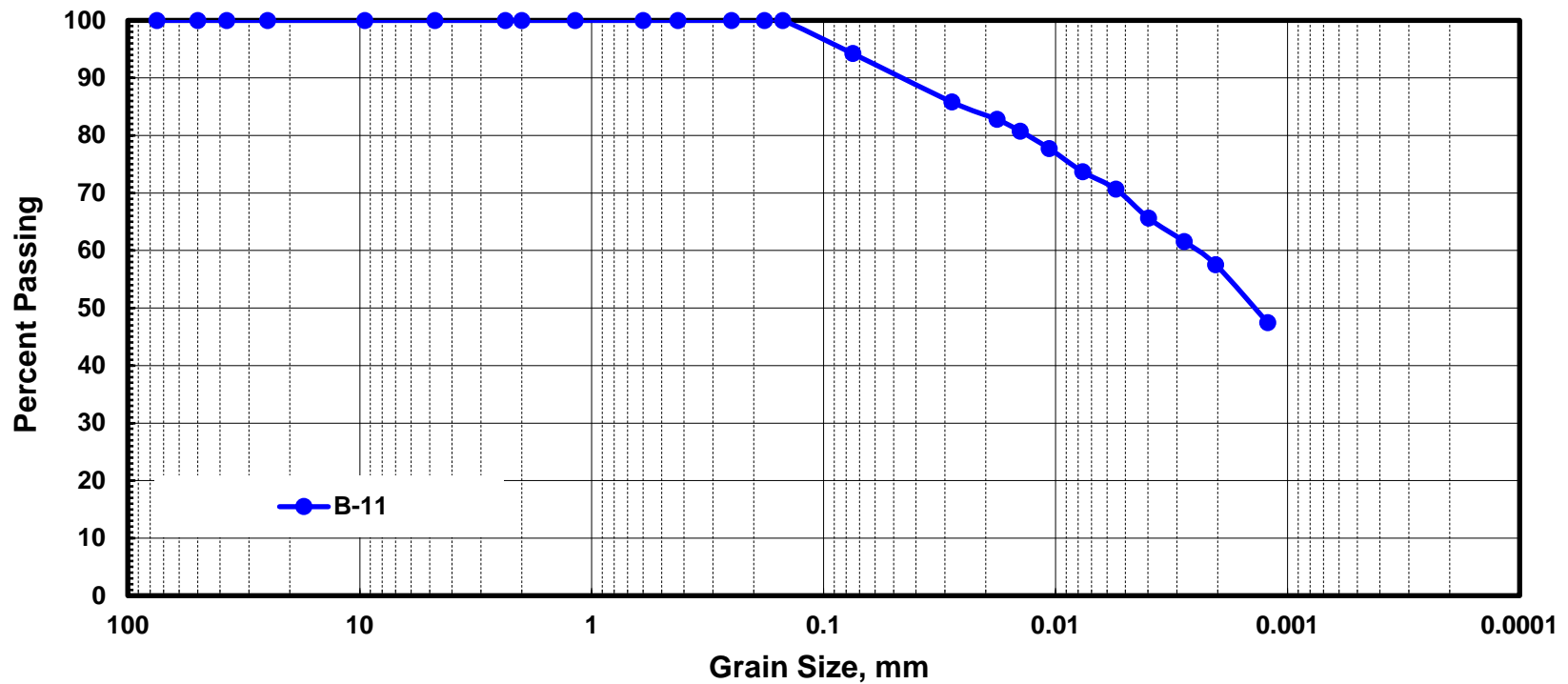


US STANDARD SIEVE SIZE

6"	3"	3/4"		#4	#10	#40	#200	
BOULDERS	COBBLES	GRAVEL		SAND			SILT OR CLAY	CLAY
		COARSE	FINE	COARSE	MEDIUM	FINE		
152	75	19	4.75	2.0	0.425	0.075	0.002	

PARTICLE SIZE IN MM

GRADATION INFORMATION	D ₁₀ mm	D ₃₀ mm	D ₅₀ mm	D ₆₀ mm	C _u (D ₆₀ /D ₁₀)	C _c (D ₃₀ ² /(D ₆₀ *D ₁₀))	%Gravel Ret. #4	%Sand <#4 & >#200	%Fines Pass #200	%Clay < 0.002 mm
B-10	NA	NA	0.0019	0.0042	NA	NA	0.0%	6.53	93.47	50.43



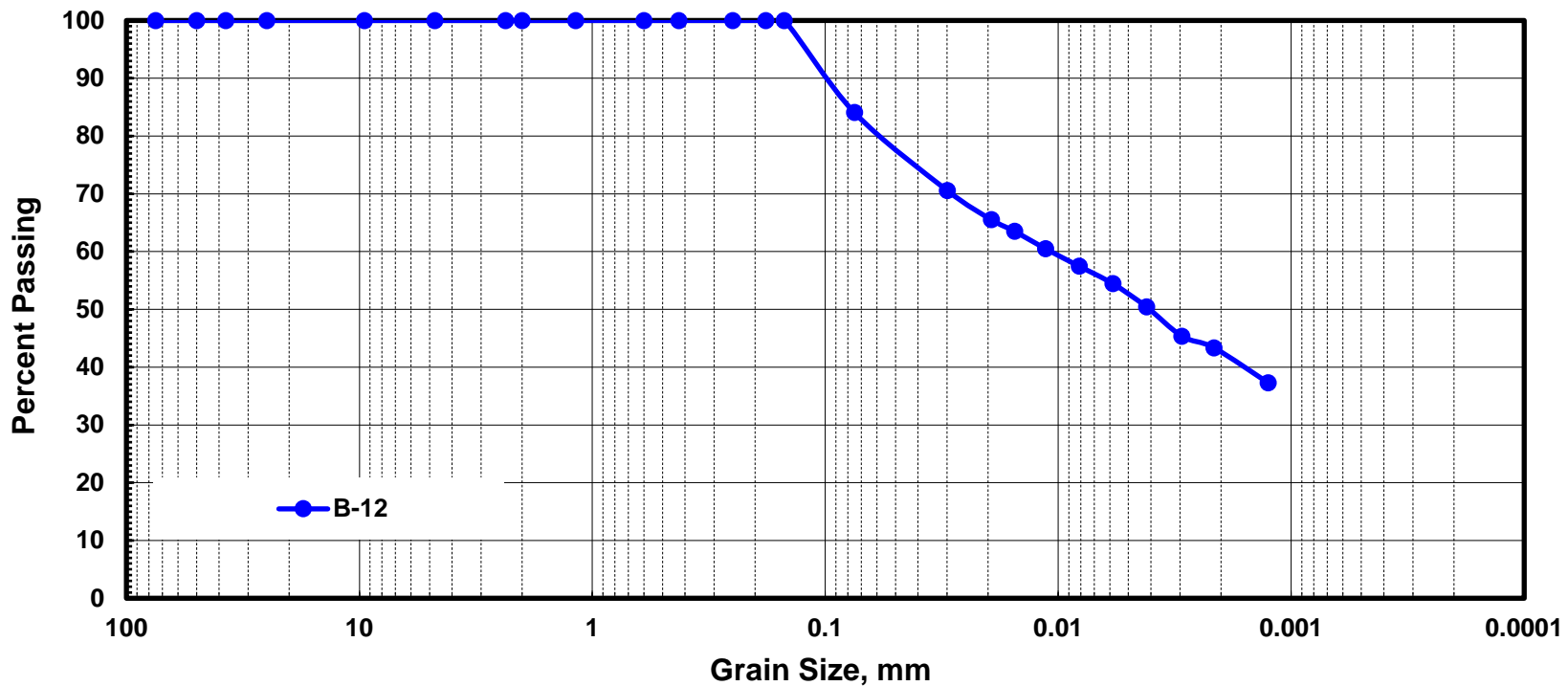
US STANDARD SIEVE SIZE

6"	3"	3/4"		#4	#10	#40	#200	
BOULDERS	COBBLES	GRAVEL		SAND			SILT OR CLAY	CLAY
		COARSE	FINE	COARSE	MEDIUM	FINE		
152	75	19	4.75	2.0	0.425	0.075	0.002	

PARTICLE SIZE IN MM

GRADATION INFORMATION	D ₁₀ mm	D ₃₀ mm	D ₅₀ mm	D ₆₀ mm	C _u (D ₆₀ /D ₁₀)	C _c (D ₃₀ ² /(D ₆₀ *D ₁₀))	%Gravel Ret. #4	%Sand <#4 & >#200	%Fines Pass #200	%Clay < 0.002 mm
B-11	NA	NA	0.0014	0.0025	NA	NA	0.0%	5.77	94.23	57.01





US STANDARD SIEVE SIZE

6"	3"	3/4"		#4	#10	#40	#200	
BOULDERS	COBBLES	GRAVEL		SAND			SILT OR CLAY	CLAY
		COARSE	FINE	COARSE	MEDIUM	FINE		
152	75	19	4.75	2.0	0.425	0.075	0.002	

PARTICLE SIZE IN MM

GRADATION INFORMATION	D ₁₀ mm	D ₃₀ mm	D ₅₀ mm	D ₆₀ mm	C _u (D ₆₀ /D ₁₀)	C _c (D ₃₀ ² /(D ₆₀ *D ₁₀))	%Gravel Ret. #4	%Sand <#4 & >#200	%Fines Pass #200	%Clay < 0.002 mm
B-12	NA	NA	0.0041	0.0107	NA	NA	0.0%	15.95	84.05	42.35



Specific Gravity ASTM (D 854)

Project Name: Long Point Bayou Marsh Creation		Checked By:		Computed By: RR	
Project No: 254-1211		Date tested:		7/29/2020	
Prepared: AC	Date: 7/20/20	Scales Control Number:		AE444189, AE44431, AE9V2283	
Tested by: EG	Date: 7/28/20	Oven Control Number:		286-9908419, B33ER01048	
Boring Number :	B-1				
Sample Number:	5				
Depth, feet:	8-10				
Description of Material:	Lean Clay (CL), Gray				
Pycnometer Calibration Information					
Flask ID.	5E				
Calibrated Mass of Flask (Mpc), gms:	218.110				
Calibrated Volume of the Flask (Vpc), mL:	500.000				
Check for Pycnometer Calibration					
Mass of Flask, gms(Mp):	218.11	Is Mp within 0.06g of Mpc (Y/N):	N		
Mass of Flask + Water, (Mpw,t), gms:	716.74				
Temperature of Water (Ct), deg. C:	23.5	(Temprature of Water After Cooling)			
Density of Water at Tt, (pw,ct), g/mL:	0.99742	(From Table 1 of ASTM D 854)			
Volume of the Flask (Vp), mL:	499.918	$Vp = (Mpwct - Mp)/pw,ct$			
Test Data					
Mass of Flask + Water at Test (Mpw, t), gms:	716.835	$(Mpw = Mp + (Vp * pw,t))$			
Mass of Dry Soil (Ms), gms:	52.52				
Mass of Flask + Water + Soil, (Mpws, t), gms:	749.19				
Temperature of Water (Tt), deg. C:	22.7	(Temprature of Water+Soil After Cooling)			
Density of Water at Tt, (pw,t), g/mL:	0.99761	(From Table 1 of ASTM D 854)			
Specific gravity of Water at T, (Gt):	2.605	$Gt = Ms / \{Mpw,t - (Mpwst - Ms)\}$			
Temperature Coefficient, K:	0.99941	(From Table 1 of ASTM D 854)			
Specific gravity of soil, Gs (20 deg. C):	2.603	$Gs (20C) = Gt * K$			
Remarks:					



Specific Gravity ASTM (D 854)

Project Name: Long Point Bayou Marsh Creation		Checked By:		Computed By: RR	
Project No: 254-1211		Date tested: 7/29/2020			
Prepared: AC	Date: 7/20/20	Scales Control Number:		AE444189, AE44431, AE9V2283	
Tested by: EG	Date: 7/28/20	Oven Control Number:		286-9908419, B33ER01048	
Boring Number :	B-2				
Sample Number:	4				
Depth, feet:	6-8				
Description of Material:	Lean Clay (CL), Gray				
Pycnometer Calibration Information					
Flask ID.	2A				
Calibrated Mass of Flask (Mpc), gms:	94.840				
Calibrated Volume of the Flask (Vpc), mL:	250.000				
Check for Pycnometer Calibration					
Mass of Flask, gms(Mp):	94.85	Is Mp within 0.06g of Mpc (Y/N):	N		
Mass of Flask + Water, (Mpw,t), gms:	343.96				
Temperature of Water (Ct), deg. C:	23.7	(Temperature of Water After Cooling)			
Density of Water at Tt, (pw,ct), g/mL:	0.99738	(From Table 1 of ASTM D 854)			
Volume of the Flask (Vp), mL:	249.765	$Vp = (Mpwct - Mp)/pw,ct$			
Test Data					
Mass of Flask + Water at Test (Mpw, t), gms:	343.984	$(Mpw = Mp + (Vp * pw,t))$			
Mass of Dry Soil (Ms), gms:	38.75				
Mass of Flask + Water + Soil, (Mpws, t), gms:	368.07				
Temperature of Water (Tt), deg. C:	23.3	(Temperature of Water+Soil After Cooling)			
Density of Water at Tt, (pw,t), g/mL:	0.99747	(From Table 1 of ASTM D 854)			
Specific gravity of Water at T, (Gt):	2.643	$Gt = Ms / \{Mpw,t - (Mpwst - Ms)\}$			
Temperature Coefficient, K:	0.99926	(From Table 1 of ASTM D 854)			
Specific gravity of soil, Gs (20 deg. C):	2.641	$Gs (20C) = Gt * K$			
Remarks:					



Specific Gravity ASTM (D 854)

Project Name: Long Point Bayou Marsh Creation		Checked By:		Computed By: RR	
Project No: 254-1211		Date tested: 7/29/2020			
Prepared: AC	Date: 7/20/20	Scales Control Number:		AE444189, AE44431, AE9V2283	
Tested by: EG	Date: 7/28/20	Oven Control Number:		286-9908419, B33ER01048	
Boring Number :	B-3				
Sample Number:	2				
Depth, feet:	2-4				
Description of Material:	Fat Clay (CH), Gray				
Pycnometer Calibration Information					
Flask ID.	4D				
Calibrated Mass of Flask (Mpc), gms:	165.800				
Calibrated Volume of the Flask (Vpc), mL:	500.000				
Check for Pycnometer Calibration					
Mass of Flask, gms(Mp):	165.80	Is Mp within 0.06g of Mpc (Y/N):	N		
Mass of Flask + Water, (Mpw,t), gms:	664.33				
Temperature of Water (Ct), deg. C:	23.5	(Temperature of Water After Cooling)			
Density of Water at Tt, (pw,ct), g/mL:	0.99742	(From Table 1 of ASTM D 854)			
Volume of the Flask (Vp), mL:	499.817	$Vp = (Mpwct - Mp)/pw,ct$			
Test Data					
Mass of Flask + Water at Test (Mpw, t), gms:	664.425	$(Mpw = Mp + (Vp * pw,t))$			
Mass of Dry Soil (Ms), gms:	51.32				
Mass of Flask + Water + Soil, (Mpws, t), gms:	696.22				
Temperature of Water (Tt), deg. C:	22.7	(Temperature of Water+Soil After Cooling)			
Density of Water at Tt, (pw,t), g/mL:	0.99761	(From Table 1 of ASTM D 854)			
Specific gravity of Water at T, (Gt):	2.628	$Gt = Ms / \{Mpw,t - (Mpwst - Ms)\}$			
Temperature Coefficient, K:	0.99941	(From Table 1 of ASTM D 854)			
Specific gravity of soil, Gs (20 deg. C):	2.627	$Gs (20C) = Gt * K$			
Remarks:					



Specific Gravity ASTM (D 854)

Project Name: Long Point Bayou Marsh Creation		Checked By:		Computed By: RR	
Project No: 254-1211		Date tested: 7/29/2020			
Prepared: AC	Date: 7/20/20	Scales Control Number:		AE444189, AE44431, AE9V2283	
Tested by: EG	Date: 7/28/20	Oven Control Number:		286-9908419, B33ER01048	
Boring Number :	B-4				
Sample Number:	5				
Depth, feet:	8-10				
Description of Material:	Fat Clay with Sand (CH), Gray				
Pycnometer Calibration Information					
Flask ID.	3C				
Calibrated Mass of Flask (Mpc), gms:	156.000				
Calibrated Volume of the Flask (Vpc), mL:	500.000				
Check for Pycnometer Calibration					
Mass of Flask, gms(Mp):	156.00	Is Mp within 0.06g of Mpc (Y/N):	N		
Mass of Flask + Water, (Mpw,t), gms:	654.41				
Temperature of Water (Ct), deg. C:	22.8	(Temperature of Water After Cooling)			
Density of Water at Tt, (pw,ct), g/mL:	0.99759	(From Table 1 of ASTM D 854)			
Volume of the Flask (Vp), mL:	499.614	$Vp = (Mpwct - Mp)/pw,ct$			
Test Data					
Mass of Flask + Water at Test (Mpw, t), gms:	654.279	$(Mpw = Mp + (Vp * pw,t))$			
Mass of Dry Soil (Ms), gms:	52.68				
Mass of Flask + Water + Soil, (Mpws, t), gms:	687.76				
Temperature of Water (Tt), deg. C:	23.9	(Temperature of Water+Soil After Cooling)			
Density of Water at Tt, (pw,t), g/mL:	0.99733	(From Table 1 of ASTM D 854)			
Specific gravity of Water at T, (Gt):	2.744	$Gt = Ms / \{Mpw,t - (Mpwst - Ms)\}$			
Temperature Coefficient, K:	0.99912	(From Table 1 of ASTM D 854)			
Specific gravity of soil, Gs (20 deg. C):	2.742	$Gs (20C) = Gt * K$			
Remarks:					



Specific Gravity ASTM (D 854)

Project Name: Long Point Bayou Marsh Creation		Checked By:		Computed By: RR	
Project No: 254-1211		Date tested: 7/29/2020			
Prepared: AC	Date: 7/20/20	Scales Control Number:		AE444189, AE44431, AE9V2283	
Tested by: EG	Date: 7/28/20	Oven Control Number:		286-9908419, B33ER01048	
Boring Number :	B-5				
Sample Number:	2				
Depth, feet:	2-4				
Description of Material:	Fat Clay (CH), Gray				
Pycnometer Calibration Information					
Flask ID.	6F				
Calibrated Mass of Flask (Mpc), gms:	170.450				
Calibrated Volume of the Flask (Vpc), mL:	500.000				
Check for Pycnometer Calibration					
Mass of Flask, gms(Mp):	170.45	Is Mp within 0.06g of Mpc (Y/N):	N		
Mass of Flask + Water, (Mpw,t), gms:	668.97				
Temperature of Water (Ct), deg. C:	22.3	(Temperature of Water After Cooling)			
Density of Water at Tt, (pw,ct), g/mL:	0.99771	(From Table 1 of ASTM D 854)			
Volume of the Flask (Vp), mL:	499.666	$Vp = (Mpwct - Mp)/pw,ct$			
Test Data					
Mass of Flask + Water at Test (Mpw, t), gms:	668.592	$(Mpw = Mp + (Vp * pw,t))$			
Mass of Dry Soil (Ms), gms:	50.66				
Mass of Flask + Water + Soil, (Mpws, t), gms:	700.46				
Temperature of Water (Tt), deg. C:	25.4	(Temperature of Water+Soil After Cooling)			
Density of Water at Tt, (pw,t), g/mL:	0.99695	(From Table 1 of ASTM D 854)			
Specific gravity of Water at T, (Gt):	2.696	$Gt = Ms / \{Mpw,t - (Mpwst - Ms)\}$			
Temperature Coefficient, K:	0.99874	(From Table 1 of ASTM D 854)			
Specific gravity of soil, Gs (20 deg. C):	2.692	$Gs (20C) = Gt * K$			
Remarks:					

ORGANIC CONTENT

Boring No.	Depth (feet)	Organic Content (%)
B-1	2-4	2.4
B-2	6-8	0.6
B-3	0-2	3.3
B-4	2-4	1.1
B-5	0-2	11.5
B-6	0-5	2.9
B-7	0-5	3.4
B-8	0-5	3.3
B-9	0-5	1.9
B-10	0-5	3.6
B-11	0-5	2.3
B-12	0-5	1.7

APPENDIX D

UNCONSOLIDATED UNDRAINED TRIAXIAL COMPRESSION TEST RESULTS

UNCONSOLIDATED UNDRAINED TRIAXIAL TEST ASTM D 2850

Project Name: Long Point Bayou Marsh Creation Proj.	Date Tested: 7/14/2020
Project No.: 02541211	Scale: 03ES254
Boring No.: B-1	Calipers: 01CAL254
Samp. and Spec. No.: S-2	Oven: 100V251
Sample Depth: 2-4'	GeoJac Station No.: 02GJ254
Qp / Torvane (tsf): TV = 0.075	Loadcell: 16COM254
Sample Description: DK GR CH W/ ORGANICS	Air Pressure (psi): 1.2

Sample Data:	1	2	3	Average	Height / Diameter Ratio (2 to 2.5)
Diameter (in)	2.757	2.626	2.696	2.693	2.15
Height (in)	5.778	5.782	5.771	5.777	
Area, ft ² :		0.040	Volume, ft ³ :		0.019

Moisture Content (%)		Unit Weight	
Can Number:	246-16	Wet Weight of Sample (g):	785.01
Wt. of Can (g):	30.06	Dry Weight of Sample (g):	426.14
Wt. of Wet Soil + Can (g):	80.35	Wet Unit Weight (pcf):	90.9
Wt. of Dry Soil + Can (g):	57.36	Dry Unit Weight (pcf):	49.3
Wt. of Dry Soil (g):	27.30		
Wt. of Water (g):	22.99		
Moisture Content (%):	84.2		

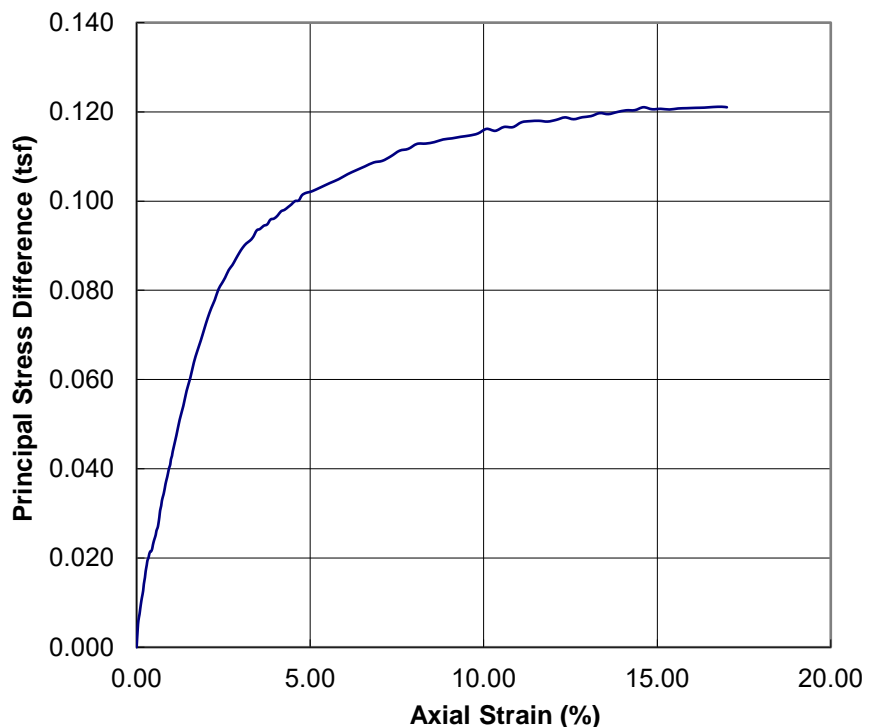
	Max Strain (≤ 15%)	Compressive Strength, tsf	Shear Strength, tsf
RESULTS:	14.851	0.12	0.06

FAILURE TYPE:



NOTE: _____

Stress-Strain



Tested By: RB
 Computed By: RB
 Reviewed By: _____



UNCONSOLIDATED UNDRAINED TRIAXIAL TEST ASTM D 2850

Project Name: <u>Long Point Bayou Marsh Creation Proj.</u>	Date Tested: <u>7/14/2020</u>
Project No.: <u>02541211</u>	Scale: <u>03ES254</u>
Boring No.: <u>B-1</u>	Calipers: <u>01CAL254</u>
Samp. and Spec. No.: <u>S-4</u>	Oven: <u>100V251</u>
Sample Depth: <u>6-8'</u>	GeoJac Station No.: <u>02GJ254</u>
Qp / Torvane (tsf): <u>TV = 0.20</u>	Loadcell: <u>17COM254</u>
Sample Description: <u>GR CH W/ SI</u>	Air Pressure (psi): <u>2.8</u>

Sample Data:	1	2	3	Average	Height / Diameter Ratio (2 to 2.5)
Diameter (in)	2.881	2.820	2.823	2.841	1.99
Height (in)	5.667	5.659	5.663	5.663	
	Area, ft ² :	0.044	Volume, ft ³ :	0.021	

Moisture Content (%)	Unit Weight
Can Number: <u>L-33</u>	Wet Weight of Sample (g): 1160.08
Wt. of Can (g): 31.33	Dry Weight of Sample (g): 919.31
Wt. of Wet Soil + Can (g): 83.80	Wet Unit Weight (pcf): 123.1
Wt. of Dry Soil + Can (g): 72.91	Dry Unit Weight (pcf): 97.5
Wt. of Dry Soil (g): 41.58	
Wt. of Water (g): 10.89	
Moisture Content (%): 26.2	

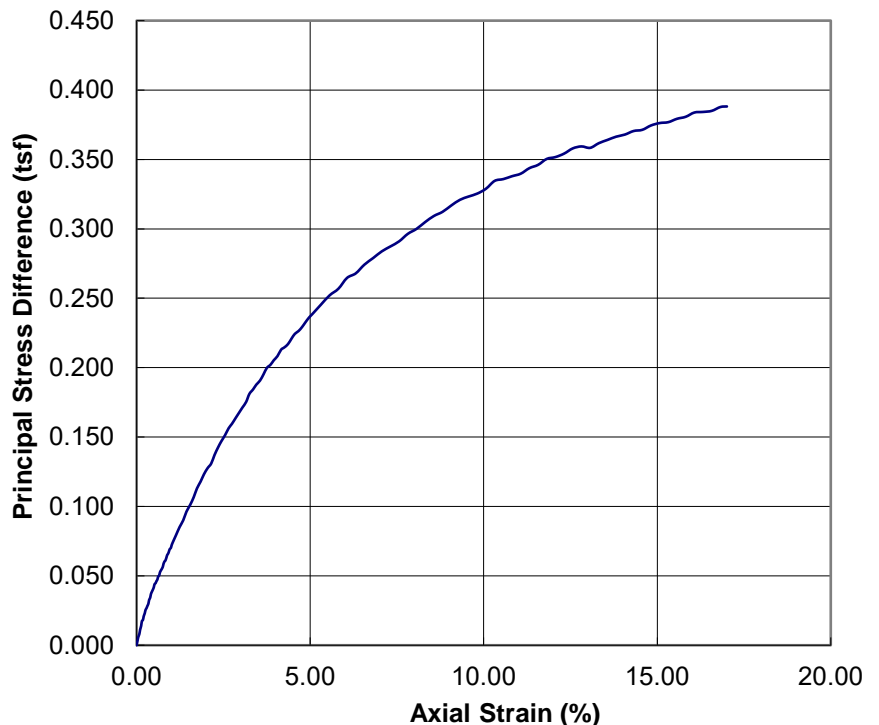
	Max Strain (≤ 15%)	Compressive Strength, tsf	Shear Strength, tsf
RESULTS:	15.068	0.38	0.19

FAILURE TYPE:



NOTE: _____

Stress-Strain



Tested By: RB
 Computed By: RB
 Reviewed By: _____



UNCONSOLIDATED UNDRAINED TRIAXIAL TEST ASTM D 2850

Project Name: <u>Long Point Bayou Marsh Creation Proj.</u>	Date Tested: <u>7/27/2020</u>
Project No.: <u>02541211</u>	Scale: <u>03ES254</u>
Boring No.: <u>B-1</u>	Calipers: <u>01CAL254</u>
Samp. and Spec. No.: <u>S-7</u>	Oven: <u>100V251</u>
Sample Depth: <u>12-14'</u>	GeoJac Station No.: <u>02GJ254</u>
Qp / Torvane (tsf): <u>TV = 0.375</u>	Loadcell: <u>12COM254</u>
Sample Description: <u>GR CH W/ SI</u>	Air Pressure (psi): <u>5.2</u>

Sample Data:	1	2	3	Average	Height / Diameter Ratio (2 to 2.5)
Diameter (in)	2.795	2.806	2.836	2.812	2.05
Height (in)	5.757	5.765	5.766	5.763	
	Area, ft ² :	0.043	Volume, ft ³ :	0.021	

Moisture Content (%)		Unit Weight	
Can Number:	DB-10	Wet Weight of Sample (g):	1169.76
Wt. of Can (g):	31.53	Dry Weight of Sample (g):	903.76
Wt. of Wet Soil + Can (g):	83.07	Wet Unit Weight (pcf):	124.5
Wt. of Dry Soil + Can (g):	71.35	Dry Unit Weight (pcf):	96.2
Wt. of Dry Soil (g):	39.82		
Wt. of Water (g):	11.72		
Moisture Content (%):	29.4		

	Max Strain (≤ 15%)	Compressive Strength, tsf	Shear Strength, tsf
RESULTS:	15.082	0.71	0.35

FAILURE TYPE:

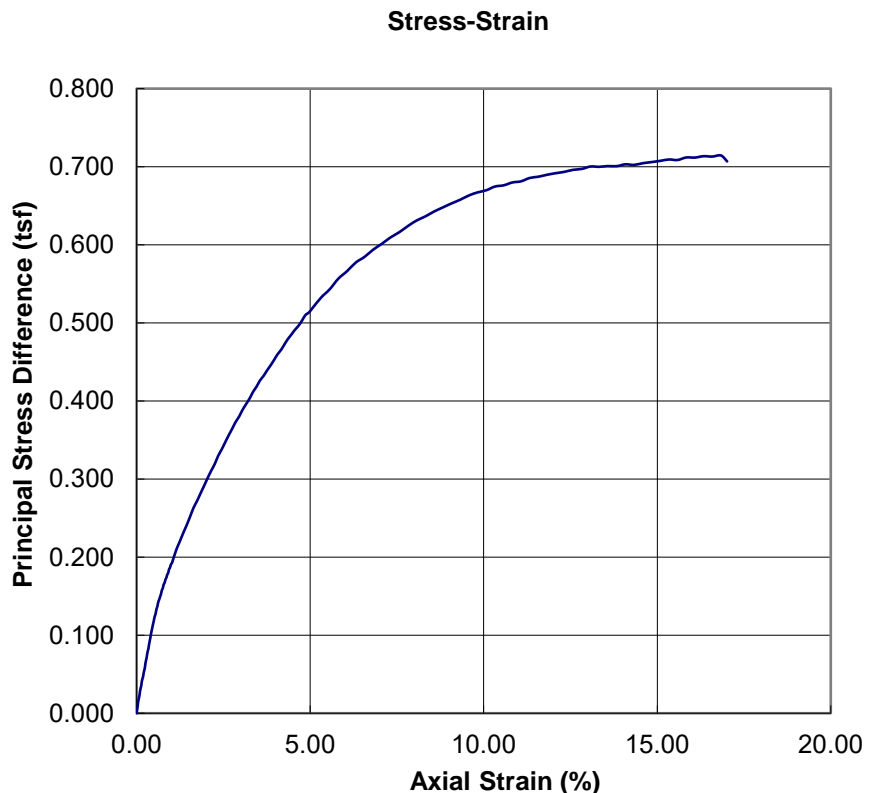


NOTE: _____

Tested By: RB
 Computed By: RB
 Reviewed By: _____



Jefferson, Louisiana



UNCONSOLIDATED UNDRAINED TRIAXIAL TEST ASTM D 2850

Project Name: Long Point Bayou Marsh Creation Proj.	Date Tested: 7/14/2020
Project No.: 02541211	Scale: 03ES254
Boring No.: B-2	Calipers: 01CAL254
Samp. and Spec. No.: S-1	Oven: 100V251
Sample Depth: 0-2'	GeoJac Station No.: 02GJ254
Qp / Torvane (tsf): TV = 0.20	Loadcell: 17COM254
Sample Description: GR CH W/ SI & ORGANICS	Air Pressure (psi): 0.4

Sample Data:	1	2	3	Average	Height / Diameter Ratio (2 to 2.5)
Diameter (in)	2.829	2.824	2.750	2.801	2.04
Height (in)	5.720	5.720	5.724	5.721	
Area, ft ² :		0.043	Volume, ft ³ :		0.020

Moisture Content (%)	Unit Weight
Can Number: 53H	Wet Weight of Sample (g): 1031.51
Wt. of Can (g): 31.12	Dry Weight of Sample (g): 684.70
Wt. of Wet Soil + Can (g): 82.04	Wet Unit Weight (pcf): 111.5
Wt. of Dry Soil + Can (g): 64.92	Dry Unit Weight (pcf): 74.0
Wt. of Dry Soil (g): 33.80	
Wt. of Water (g): 17.12	
Moisture Content (%): 50.7	

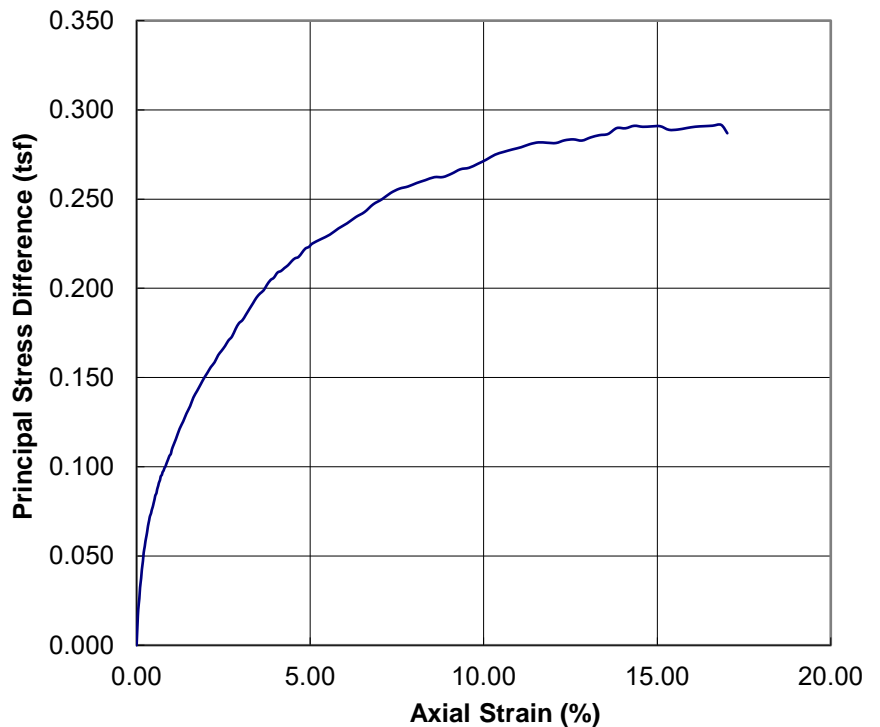
	Max Strain (≤ 15%)	Compressive Strength, tsf	Shear Strength, tsf
RESULTS:	15.085	0.29	0.15

FAILURE TYPE:



NOTE: _____

Stress-Strain



Tested By: RB
 Computed By: RB
 Reviewed By: _____



UNCONSOLIDATED UNDRAINED TRIAXIAL TEST ASTM D 2850

Project Name: Long Point Bayou Marsh Creation Proj.	Date Tested: 7/14/2020
Project No.: 02541211	Scale: 03ES254
Boring No.: B-2	Calipers: 01CAL254
Samp. and Spec. No.: S-4	Oven: 100V251
Sample Depth: 6-8'	GeoJac Station No.: 02GJ254
Qp / Torvane (tsf): TV = 0.55	Loadcell: 12COM254
Sample Description: GR CH W/ SI & SA	Air Pressure (psi): 2.8

Sample Data:	1	2	3	Average	Height / Diameter Ratio (2 to 2.5)
Diameter (in)	2.836	2.854	2.847	2.846	2.01
Height (in)	5.708	5.719	5.712	5.713	
Area, ft ² :		0.044	Volume, ft ³ :		0.021

Moisture Content (%)		Unit Weight	
Can Number:	DB-14	Wet Weight of Sample (g):	1196.56
Wt. of Can (g):	31.38	Dry Weight of Sample (g):	977.57
Wt. of Wet Soil + Can (g):	82.96	Wet Unit Weight (pcf):	125.5
Wt. of Dry Soil + Can (g):	73.52	Dry Unit Weight (pcf):	102.5
Wt. of Dry Soil (g):	42.14		
Wt. of Water (g):	9.44		
Moisture Content (%):	22.4		

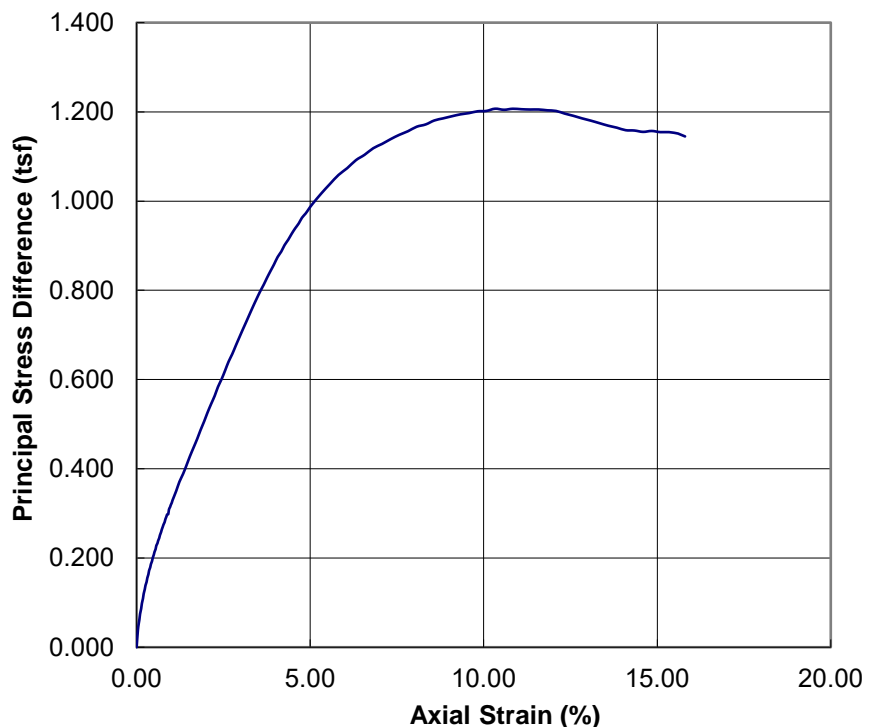
	Max Strain (≤ 15%)	Compressive Strength, tsf	Shear Strength, tsf
RESULTS:	10.326	1.21	0.60

FAILURE TYPE:



NOTE: _____

Stress-Strain



Tested By: RB
 Computed By: RB
 Reviewed By: _____



UNCONSOLIDATED UNDRAINED TRIAXIAL TEST ASTM D 2850

Project Name: Long Point Bayou Marsh Creation Proj.	Date Tested: 7/14/2020
Project No.: 02541211	Scale: 03ES254
Boring No.: B-2	Calipers: 01CAL254
Samp. and Spec. No.: S-6	Oven: 10OV251
Sample Depth: 10-12'	GeoJac Station No.: 02GJ254
Qp / Torvane (tsf): TV = 0.15	Loadcell: 16COM254
Sample Description: GR CH W/ SI & SA	Air Pressure (psi): 4.4

Sample Data:	1	2	3	Average	Height / Diameter Ratio (2 to 2.5)
Diameter (in)	2.853	2.799	2.864	2.839	2.01
Height (in)	5.695	5.701	5.687	5.694	
Area, ft ² :		0.044	Volume, ft ³ :		0.021

Moisture Content (%)		Unit Weight	
Can Number:	DB-19	Wet Weight of Sample (g):	1090.79
Wt. of Can (g):	31.50	Dry Weight of Sample (g):	790.80
Wt. of Wet Soil + Can (g):	84.95	Wet Unit Weight (pcf):	115.3
Wt. of Dry Soil + Can (g):	70.25	Dry Unit Weight (pcf):	83.6
Wt. of Dry Soil (g):	38.75		
Wt. of Water (g):	14.70		
Moisture Content (%):	37.9		

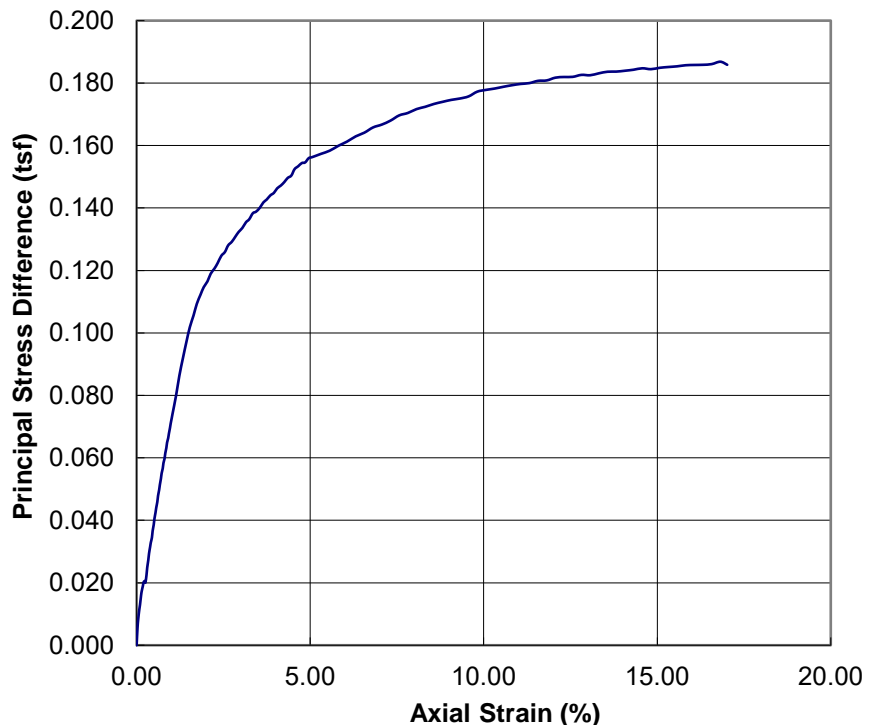
	Max Strain (≤ 15%)	Compressive Strength, tsf	Shear Strength, tsf
RESULTS:	15.068	0.18	0.09

FAILURE TYPE:



NOTE: _____

Stress-Strain



Tested By: RB
 Computed By: RB
 Reviewed By: _____



UNCONSOLIDATED UNDRAINED TRIAXIAL TEST ASTM D 2850

Project Name: <u>Long Point Bayou Marsh Creation Proj.</u>	Date Tested: <u>7/14/2020</u>
Project No.: <u>02541211</u>	Scale: <u>03ES254</u>
Boring No.: <u>B-3</u>	Calipers: <u>01CAL254</u>
Samp. and Spec. No.: <u>S-2</u>	Oven: <u>100V251</u>
Sample Depth: <u>2-4'</u>	GeoJac Station No.: <u>02GJ254</u>
Qp / Torvane (tsf): <u>0.5 / 3 TV = 0.40</u>	Loadcell: <u>17COM254</u>
Sample Description: <u>GR/OR CH W/ SA & SI</u>	Air Pressure (psi): <u>1.2</u>

Sample Data:	1	2	3	Average	Height / Diameter Ratio (2 to 2.5)
Diameter (in)	2.813	2.835	2.844	2.831	2.04
Height (in)	5.760	5.762	5.760	5.761	
	Area, ft ² :	0.044	Volume, ft ³ :	0.021	

Moisture Content (%)	Unit Weight
Can Number: <u>5H</u>	Wet Weight of Sample (g): <u>1162.65</u>
Wt. of Can (g): <u>30.40</u>	Dry Weight of Sample (g): <u>894.23</u>
Wt. of Wet Soil + Can (g): <u>83.72</u>	Wet Unit Weight (pcf): <u>122.2</u>
Wt. of Dry Soil + Can (g): <u>71.41</u>	Dry Unit Weight (pcf): <u>94.0</u>
Wt. of Dry Soil (g): <u>41.01</u>	
Wt. of Water (g): <u>12.31</u>	
Moisture Content (%): <u>30.0</u>	

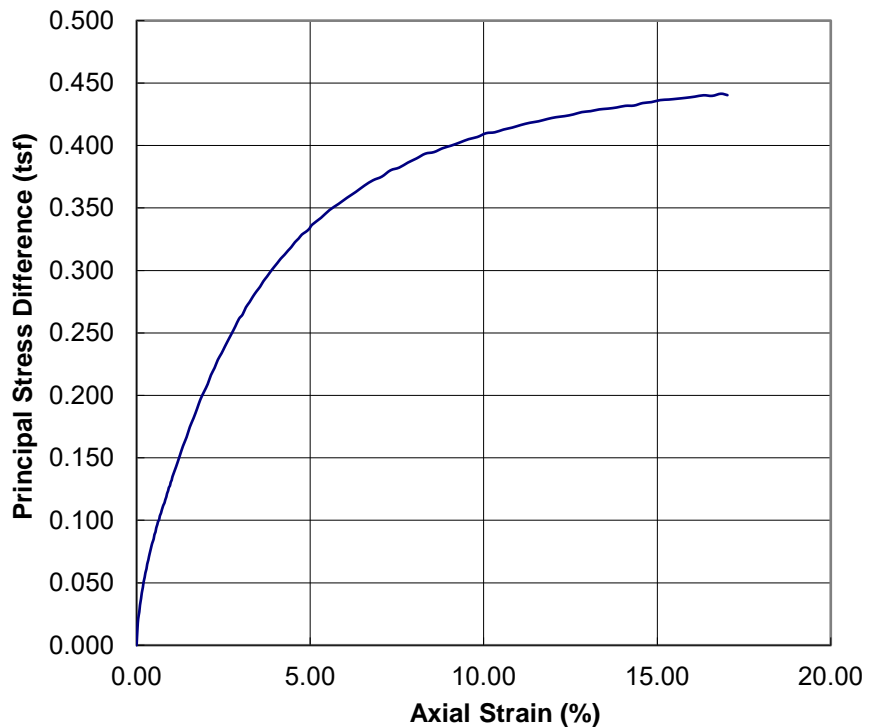
	Max Strain ($\leq 15\%$)	Compressive Strength, tsf	Shear Strength, tsf
RESULTS:	15.081	0.44	0.22

FAILURE TYPE:



NOTE: _____

Stress-Strain



Tested By: RB
 Computed By: RB
 Reviewed By: _____



UNCONSOLIDATED UNDRAINED TRIAXIAL TEST ASTM D 2850

Project Name: Long Point Bayou Marsh Creation Proj.	Date Tested: 7/14/2020
Project No.: 02541211	Scale: 03ES254
Boring No.: B-3	Calipers: 01CAL254
Samp. and Spec. No.: S-5	Oven: 100V251
Sample Depth: 8-10'	GeoJac Station No.: 02GJ254
Qp / Torvane (tsf): 3.5 / 3 TV = 1.0625	Loadcell: 12COM254
Sample Description: GR CH W/ SA	Air Pressure (psi): 3.6

Sample Data:	1	2	3	Average	Height / Diameter Ratio (2 to 2.5)
Diameter (in)	2.862	2.845	2.827	2.845	2.02
Height (in)	5.740	5.735	5.733	5.736	
Area, ft ² :		0.044	Volume, ft ³ :		0.021

Moisture Content (%)		Unit Weight	
Can Number:	DB-5	Wet Weight of Sample (g):	1248.07
Wt. of Can (g):	31.46	Dry Weight of Sample (g):	1053.10
Wt. of Wet Soil + Can (g):	84.08	Wet Unit Weight (pcf):	130.4
Wt. of Dry Soil + Can (g):	75.86	Dry Unit Weight (pcf):	110.0
Wt. of Dry Soil (g):	44.40		
Wt. of Water (g):	8.22		
Moisture Content (%):	18.5		

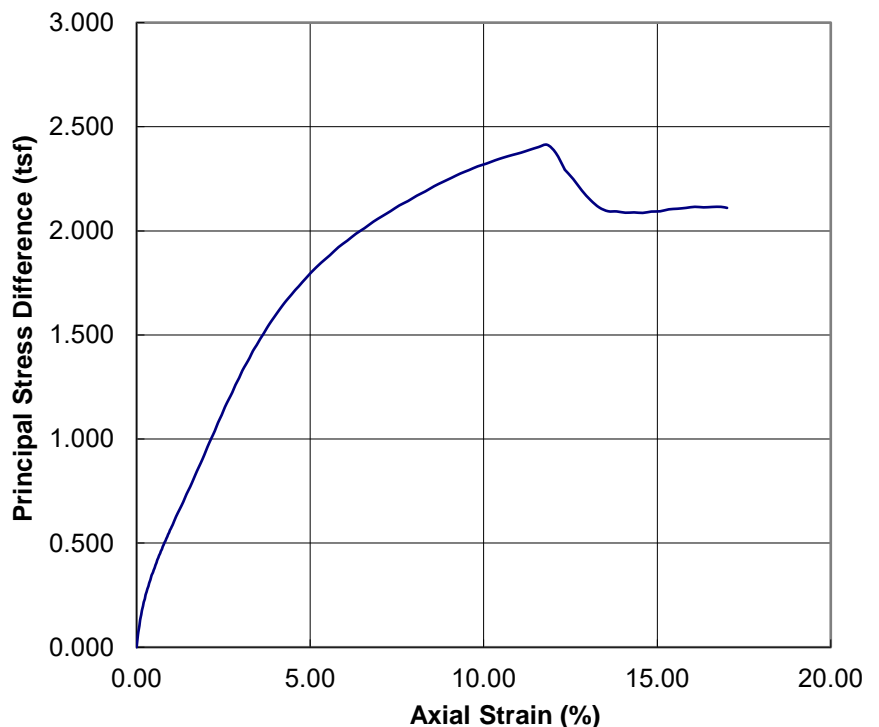
	Max Strain ($\leq 15\%$)	Compressive Strength, tsf	Shear Strength, tsf
RESULTS:	11.829	2.41	1.21

FAILURE TYPE:



NOTE: _____

Stress-Strain



Tested By: RB
 Computed By: RB
 Reviewed By: _____



UNCONSOLIDATED UNDRAINED TRIAXIAL TEST ASTM D 2850

Project Name: <u>Long Point Bayou Marsh Creation Proj.</u>	Date Tested: <u>7/14/2020</u>
Project No.: <u>02541211</u>	Scale: <u>03ES254</u>
Boring No.: <u>B-4</u>	Calipers: <u>01CAL254</u>
Samp. and Spec. No.: <u>S-2</u>	Oven: <u>100V251</u>
Sample Depth: <u>2-4'</u>	GeoJac Station No.: <u>02GJ254</u>
Qp / Torvane (tsf): <u>TV = 0.10</u>	Loadcell: <u>16COM254</u>
Sample Description: <u>GR CH W/ SI</u>	Air Pressure (psi): <u>1.2</u>

Sample Data:	1	2	3	Average	Height / Diameter Ratio (2 to 2.5)
Diameter (in)	2.822	2.837	2.739	2.799	1.93
Height (in)	5.402	5.379	5.389	5.390	
	Area, ft ² :	0.043	Volume, ft ³ :	0.019	

Moisture Content (%)		Unit Weight	
Can Number:	S-28	Wet Weight of Sample (g):	943.72
Wt. of Can (g):	31.61	Dry Weight of Sample (g):	726.47
Wt. of Wet Soil + Can (g):	85.30	Wet Unit Weight (pcf):	108.4
Wt. of Dry Soil + Can (g):	72.94	Dry Unit Weight (pcf):	83.4
Wt. of Dry Soil (g):	41.33		
Wt. of Water (g):	12.36		
Moisture Content (%):	29.9		

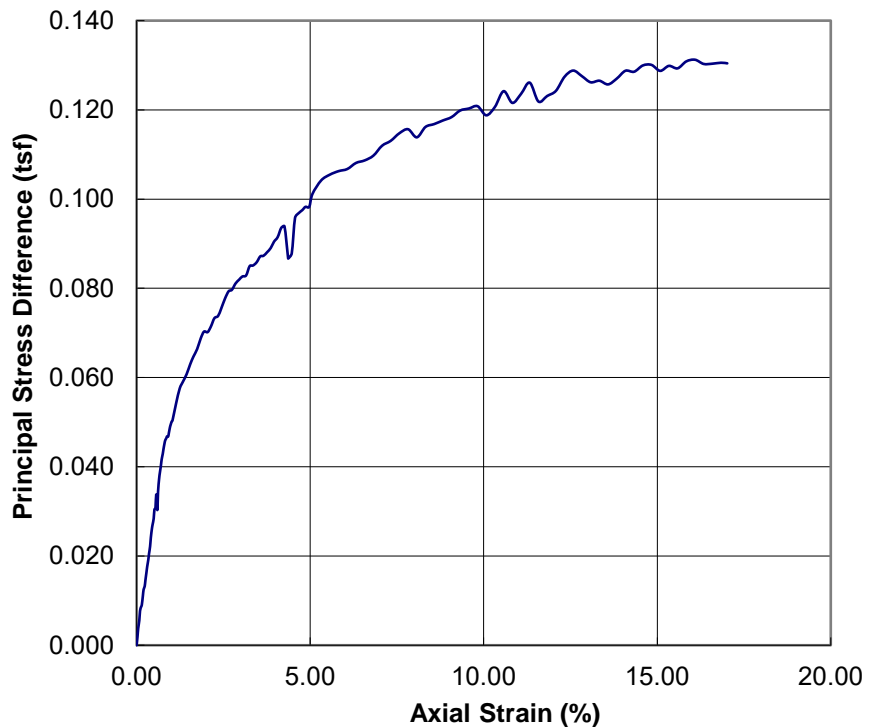
	Max Strain (≤ 15%)	Compressive Strength, tsf	Shear Strength, tsf
RESULTS:	15.086	0.13	0.06

FAILURE TYPE:



NOTE: _____

Stress-Strain



Tested By: RB
 Computed By: RB
 Reviewed By: _____



UNCONSOLIDATED UNDRAINED TRIAXIAL TEST ASTM D 2850

Project Name: Long Point Bayou Marsh Creation Proj.	Date Tested: 7/14/2020
Project No.: 02541211	Scale: 03ES254
Boring No.: B-4	Calipers: 01CAL254
Samp. and Spec. No.: S-5	Oven: 100V251
Sample Depth: 8-10'	GeoJac Station No.: 02GJ254
Qp / Torvane (tsf): TV = 0.65	Loadcell: 12COM254
Sample Description: GR CH W/ SI & SA	Air Pressure (psi): 3.6

Sample Data:	1	2	3	Average	Height / Diameter Ratio (2 to 2.5)
Diameter (in)	2.860	2.862	2.859	2.860	2.03
Height (in)	5.807	5.799	5.801	5.802	
Area, ft ² :		0.045	Volume, ft ³ :		0.022

Moisture Content (%)	Unit Weight
Can Number: 302	Wet Weight of Sample (g): 1212.61
Wt. of Can (g): 29.81	Dry Weight of Sample (g): 976.48
Wt. of Wet Soil + Can (g): 82.19	Wet Unit Weight (pcf): 123.9
Wt. of Dry Soil + Can (g): 71.99	Dry Unit Weight (pcf): 99.8
Wt. of Dry Soil (g): 42.18	
Wt. of Water (g): 10.20	
Moisture Content (%): 24.2	

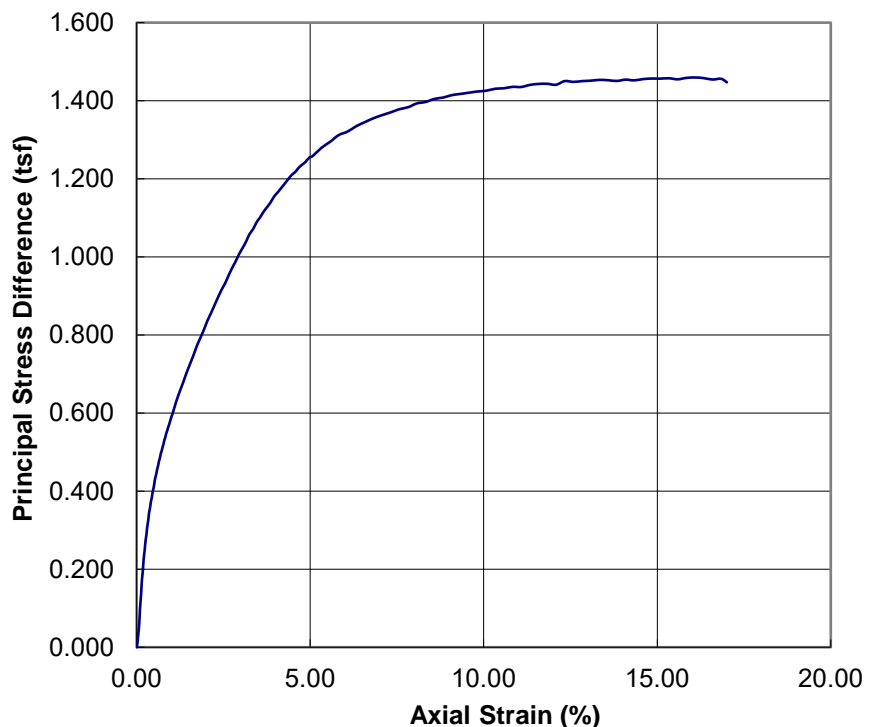
	Max Strain (≤ 15%)	Compressive Strength, tsf	Shear Strength, tsf
RESULTS:	15.087	1.46	0.73

FAILURE TYPE:



NOTE: _____

Stress-Strain



Tested By: RB
 Computed By: RB
 Reviewed By: _____



Jefferson, Louisiana

UNCONSOLIDATED UNDRAINED TRIAXIAL TEST ASTM D 2850

Project Name: <u>Long Point Bayou Marsh Creation Proj.</u>	Date Tested: <u>7/14/2020</u>
Project No.: <u>02541211</u>	Scale: <u>03ES254</u>
Boring No.: <u>B-5</u>	Calipers: <u>01CAL254</u>
Samp. and Spec. No.: <u>S-2</u>	Oven: <u>100V251</u>
Sample Depth: <u>2-4'</u>	GeoJac Station No.: <u>02GJ254</u>
Qp / Torvane (tsf): <u>TV = 0.30</u>	Loadcell: <u>17COM254</u>
Sample Description: <u>GR CH W/ TR ORG</u>	Air Pressure (psi): <u>1.2</u>

Sample Data:	1	2	3	Average	Height / Diameter Ratio (2 to 2.5)
Diameter (in)	2.852	2.804	2.835	2.830	2.05
Height (in)	5.803	5.812	5.807	5.807	
	Area, ft ² :	0.044	Volume, ft ³ :	0.021	

Moisture Content (%)		Unit Weight	
Can Number:	246-21	Wet Weight of Sample (g):	1129.86
Wt. of Can (g):	29.75	Dry Weight of Sample (g):	834.41
Wt. of Wet Soil + Can (g):	82.41	Wet Unit Weight (pcf):	117.8
Wt. of Dry Soil + Can (g):	68.64	Dry Unit Weight (pcf):	87.0
Wt. of Dry Soil (g):	38.89		
Wt. of Water (g):	13.77		
Moisture Content (%):	35.4		

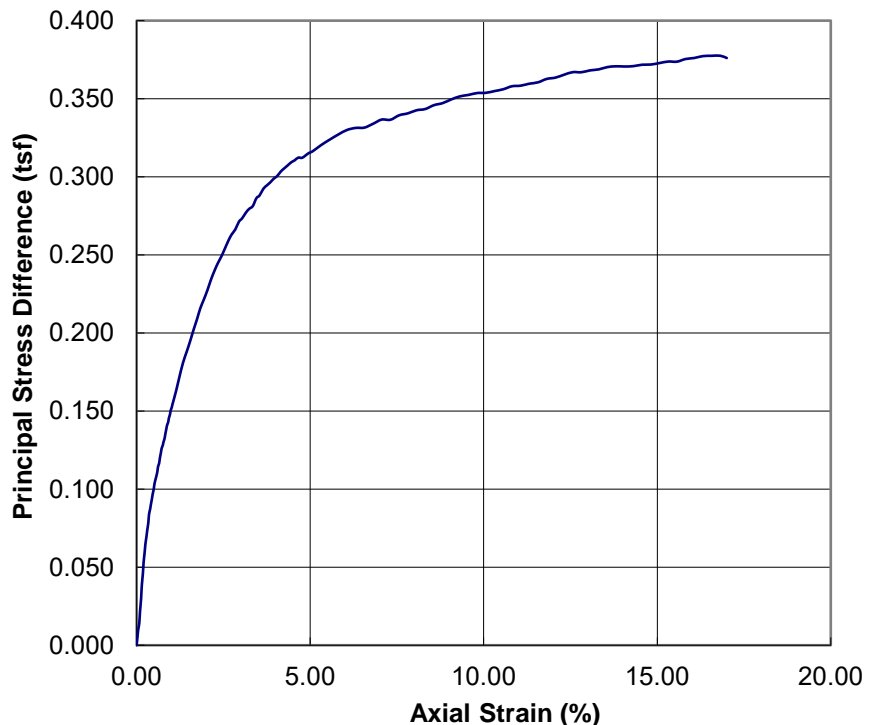
	Max Strain (≤ 15%)	Compressive Strength, tsf	Shear Strength, tsf
RESULTS:	15.065	0.37	0.19

FAILURE TYPE:



NOTE: _____

Stress-Strain



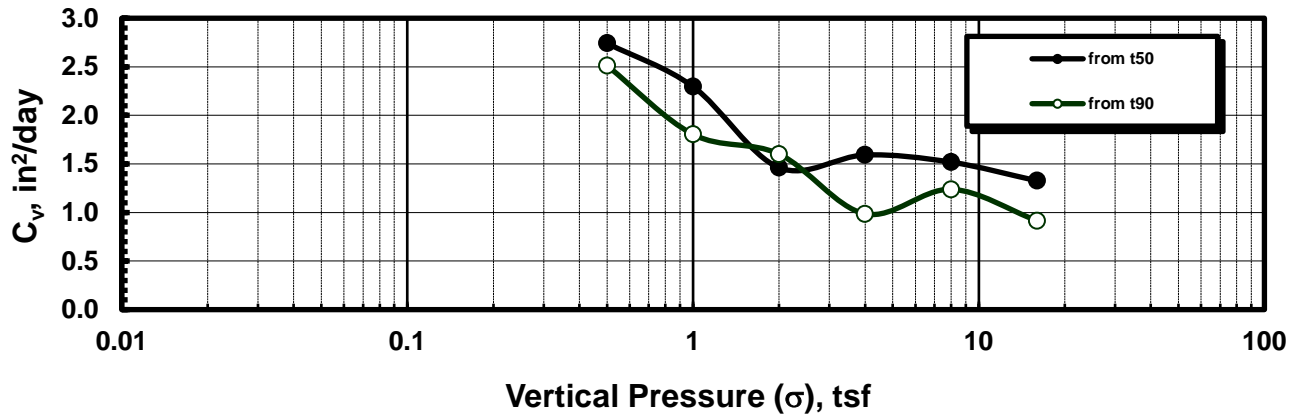
Tested By: RB
 Computed By: RB
 Reviewed By: _____



APPENDIX E

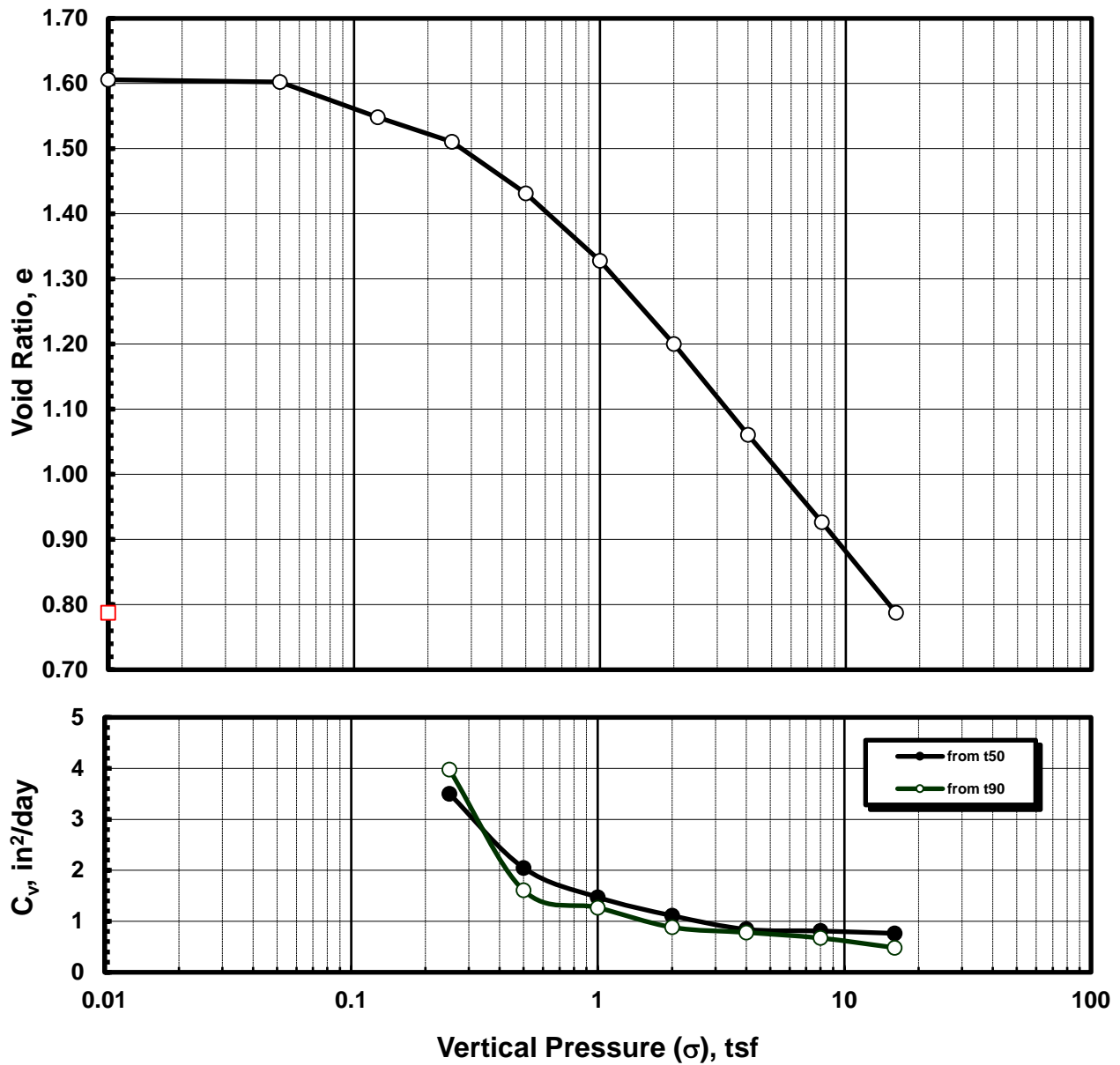
CONSOLIDATION TEST RESULTS
SETTLING COLUMN TEST AND SLURRY CONSOLIDATION TEST RESULTS

CONSOLIDATION TEST RESULTS - ASTM D 2435



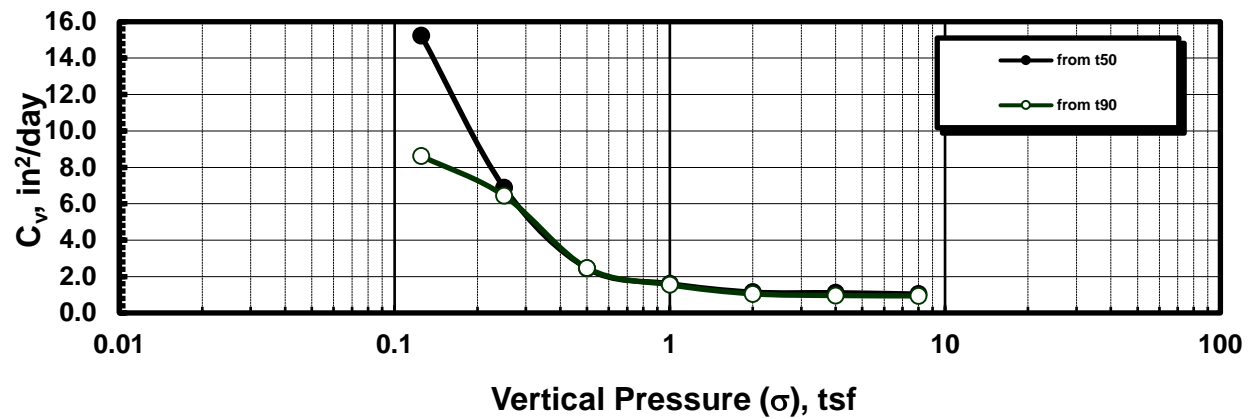
Sample Condition	Before	After	Consolidation Parameters	
Moisture Content, %:	174.8%	79.4%	Overburden Pressure, tsf:	0.27
Sample Height, in.:	0.9970	0.5340	Preconsolidation Pressure, tsf:	0.20
Void Ratio, e:	4.6531	2.0277	Compression Index, (Cc):	1.224
Dry Unit Weight, pcf:	28.7	53.6	Re-Compression Index, (Cr)	
Degree of Saturation:	1.0	1.0	Swell Index, Cs:	-
Project Number:	02541211		Liquid Limit:	NA
Project Name:	Long Point Bayou Marsh Creation		Hand Pen:	0.05 tsf
Boring No.:	B-1		Plastic Limit:	NA
Sample ID, Depth:	S-4, 6-8 ft		-200 %:	NA
			Plasticity Index:	NA
			SPG:	2.6
			Classification:	Organic Clay (OH), Dark Gray

CONSOLIDATION TEST RESULTS - ASTM D 2435



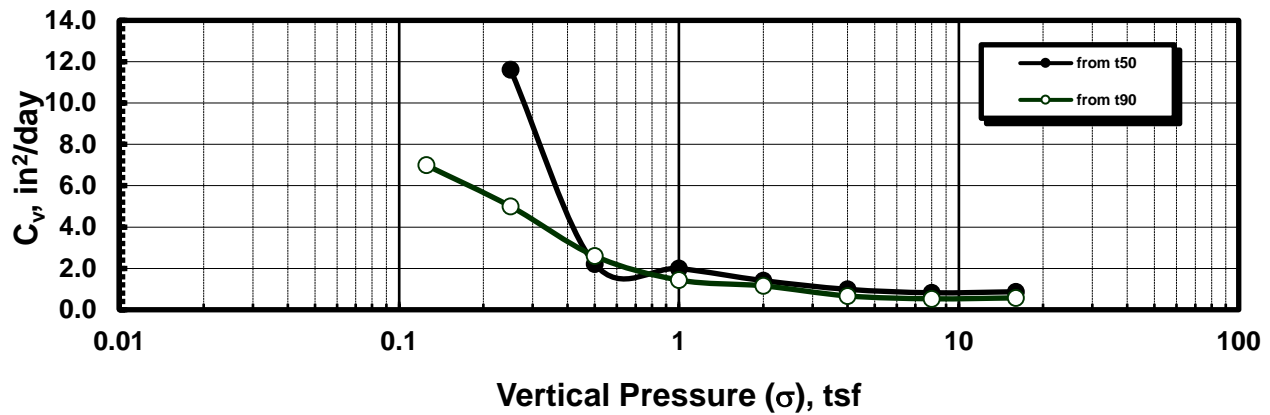
Sample Condition	Before	After	Consolidation Parameters	
Moisture Content, %:	58.7%	29.8%	Overburden Pressure, tsf:	0.09
Sample Height, in.:	0.9980	0.6846	Preconsolidation Pressure, tsf:	0.35
Void Ratio, e:	1.6059	0.7876	Compression Index, (Cc):	0.457
Dry Unit Weight, pcf:	64.7	94.2	Re-Compression Index, (Cr)	-
Degree of Saturation:	1.0	1.0	Swell Index, Cs:	-
Project Number:	254-1211		Liquid Limit:	86
Project Name:	Long Point Bayou Marsh Creation		Torvane:	0.25 tsf
Boring No.:	B-2		Plastic Limit:	23
Sample ID, Depth:	S-1, 0-2 ft		-200 %:	99
			Plasticity Index:	63
			SPG:	2.7
			Classification:	Fat Clay (CH), Gray/ Brown

CONSOLIDATION TEST RESULTS - ASTM D 2435



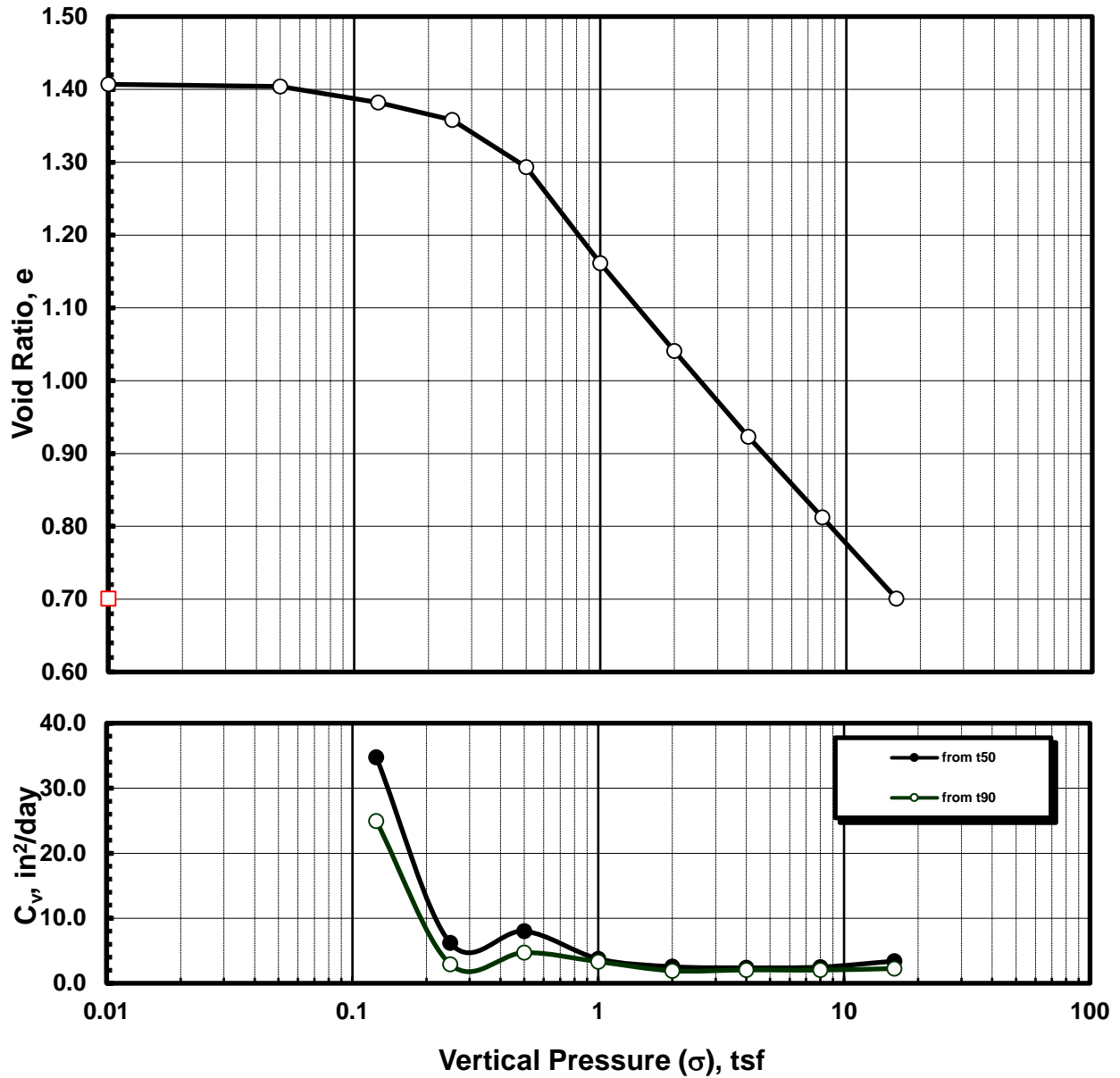
Sample Condition	Before	After	Consolidation Parameters	
Moisture Content, %:	45.7%	26.0%	Overburden Pressure, tsf:	0.21
Sample Height, in.:	0.9980	0.7613	Preconsolidation Pressure, tsf:	0.30
Void Ratio, e:	1.2324	0.7029	Compression Index, (Cc):	0.356
Dry Unit Weight, pcf:	75.5	98.9	Re-Compression Index, (Cr)	
Degree of Saturation:	1.00	1.00	Swell Index, Cs:	-
Project Number: 02541211			Liquid Limit: NA	Hand Pen: 0.10 tsf
Project Name: Long Point Bayou Marsh Creation			Plastic Limit: NA	-200 %: NA
Boring No.: B-3			Plasticity Index: NA	SPG: 2.7
Sample ID, Depth: S-3, 4-6 ft			Classification: Fat Clay (CH), Gray	

CONSOLIDATION TEST RESULTS - ASTM D 2435



Sample Condition	Before	After	Consolidation Parameters	
Moisture Content, %:	33.9%	16.7%	Overburden Pressure, tsf:	0.4
Sample Height, in.:	1.0000	0.7571	Preconsolidation Pressure, tsf:	0.30
Void Ratio, e:	0.9178	0.4519	Compression Index, (Cc):	0.246
Dry Unit Weight, pcf:	87.8	116.0	Re-Compression Index, (Cr)	-
Degree of Saturation:	1.00	1.00	Swell Index, Cs:	-
Project Number:	254-1211		Liquid Limit:	NA
Project Name:	Long Point Bayou Marsh Creation		Torvane:	0.1 tsf
Boring No.:	B-4		Plastic Limit:	NA
Sample ID, Depth:	S-6, 10-12 ft		-200 %:	NA
			Plasticity Index:	NA
			SPG:	2.7
			Classification:	Fat Clay with Sand (CH), Gray

CONSOLIDATION TEST RESULTS - ASTM D 2435

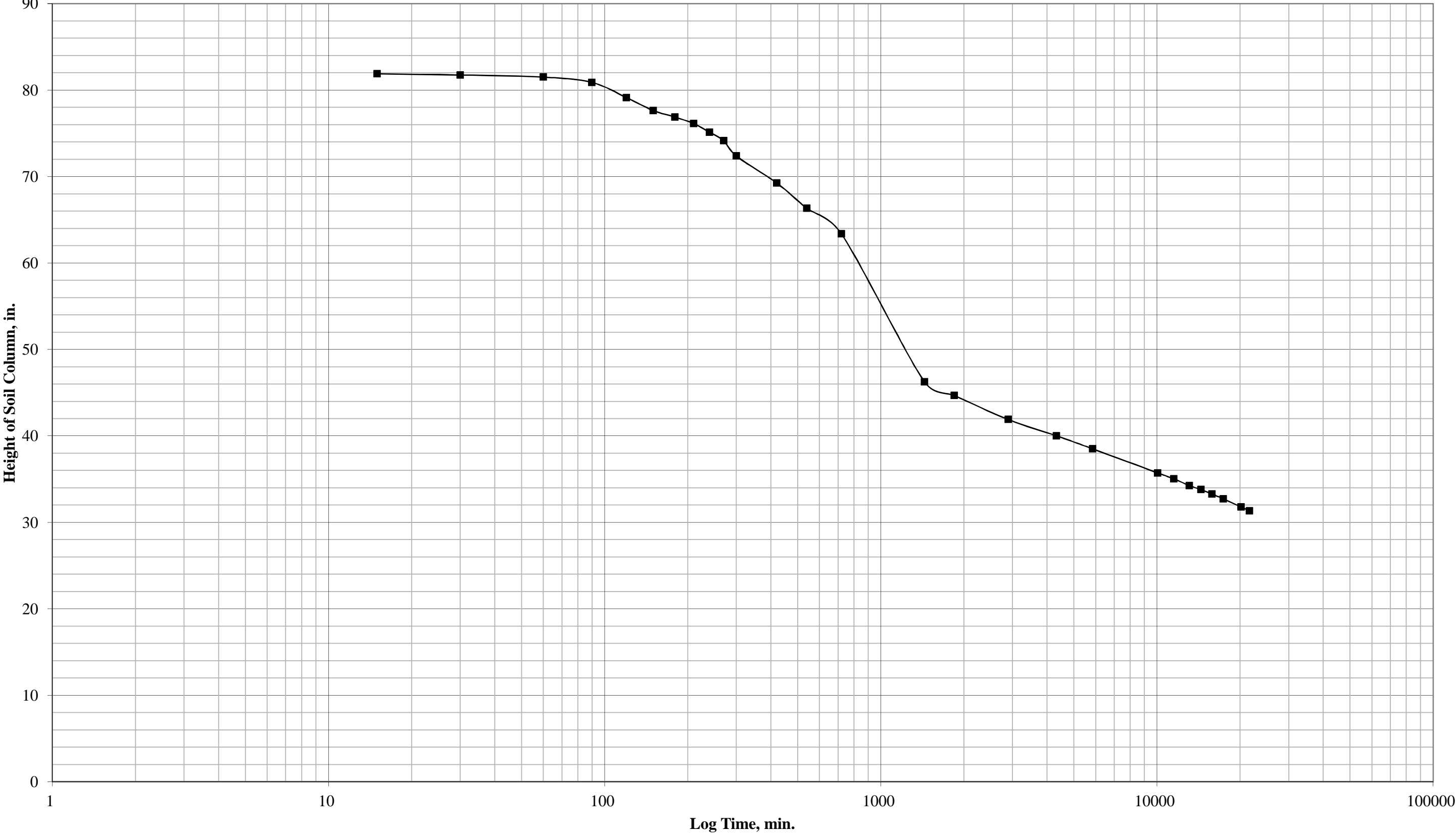


Sample Condition	Before	After	Consolidation Parameters	
Moisture Content, %:	52.4%	26.0%	Overburden Pressure, tsf:	0.15
Sample Height, in.:	0.9960	0.7038	Preconsolidation Pressure, tsf:	0.30
Void Ratio, e:	1.4070	0.7009	Compression Index, (Cc):	0.393
Dry Unit Weight, pcf:	69.8	98.8	Re-Compression Index, (Cr)	-
Degree of Saturation:	1.00	1.00	Swell Index, Cs:	-
Project Number:	02541211		Liquid Limit:	53
Project Name:	Long Point Bayou Marsh Creation		Hand Pen:	0.15 tsf
Boring No.:	B-5		Plastic Limit:	15
Sample ID, Depth:	S-2, 2-4 ft		-200 %:	94
			Plasticity Index:	38
			SPG:	2.692
			Classification:	Fat Clay (CH); Dark Gray w/ organics

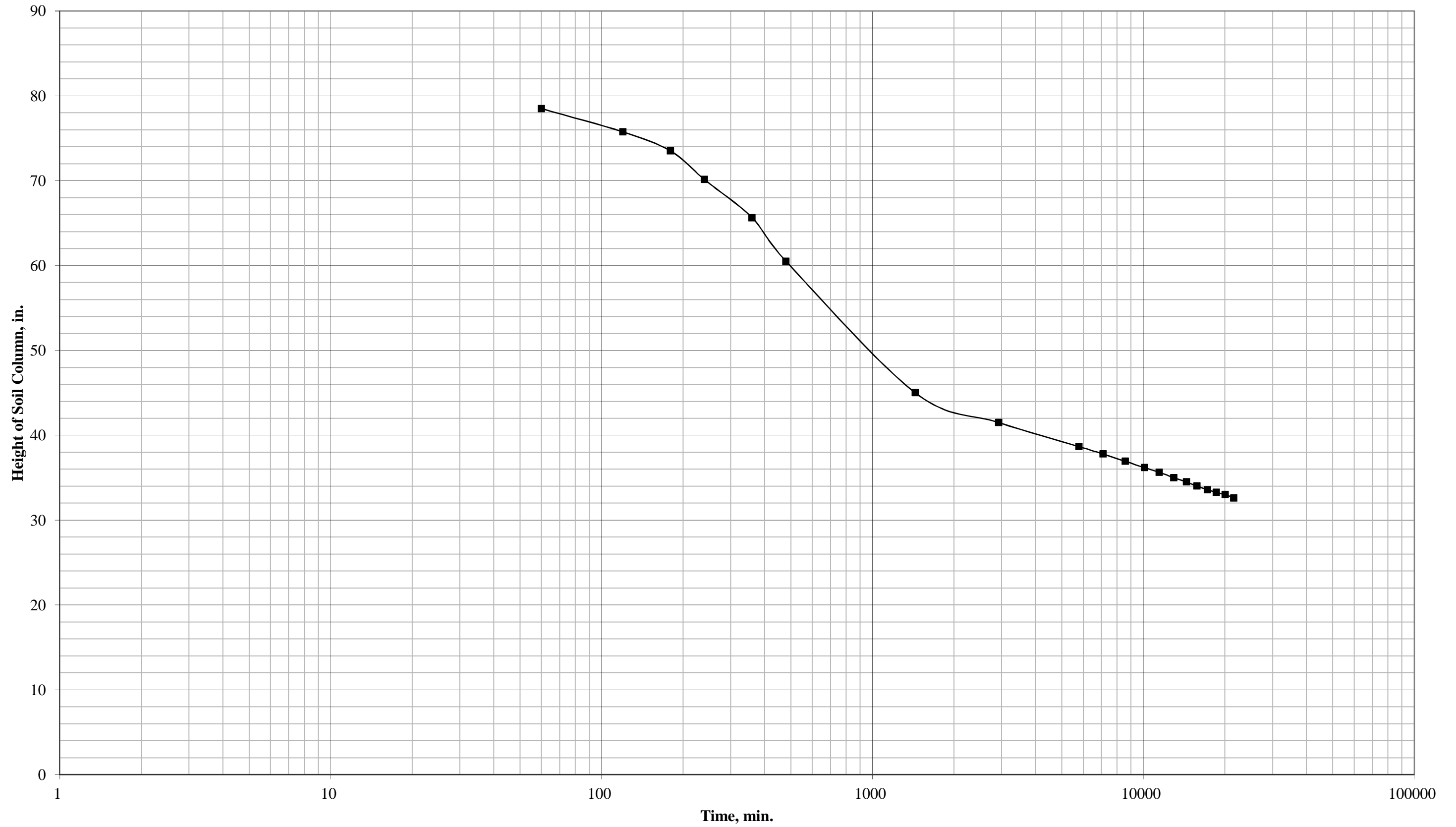


Settling Colum Test

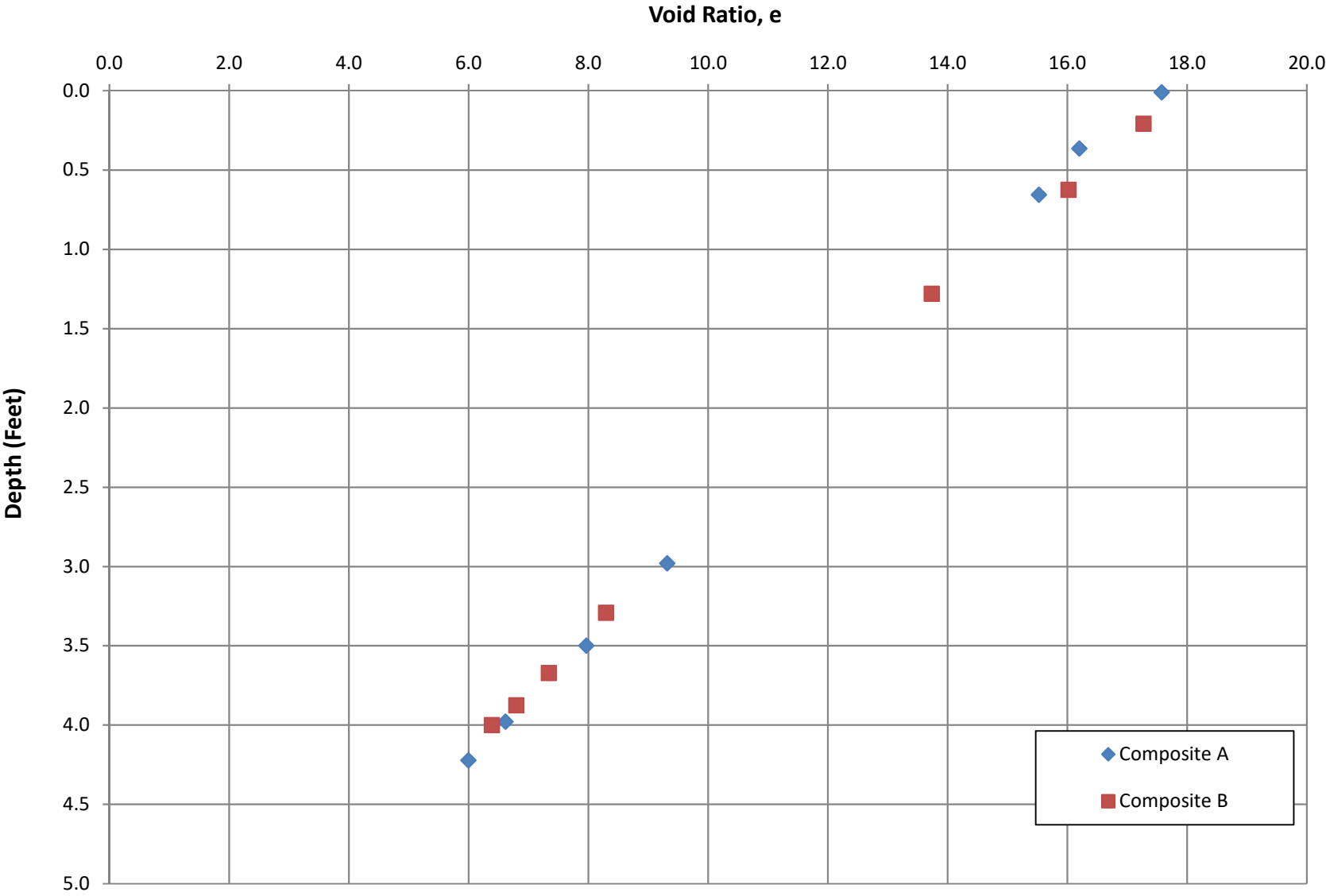
Composite A- Settling column



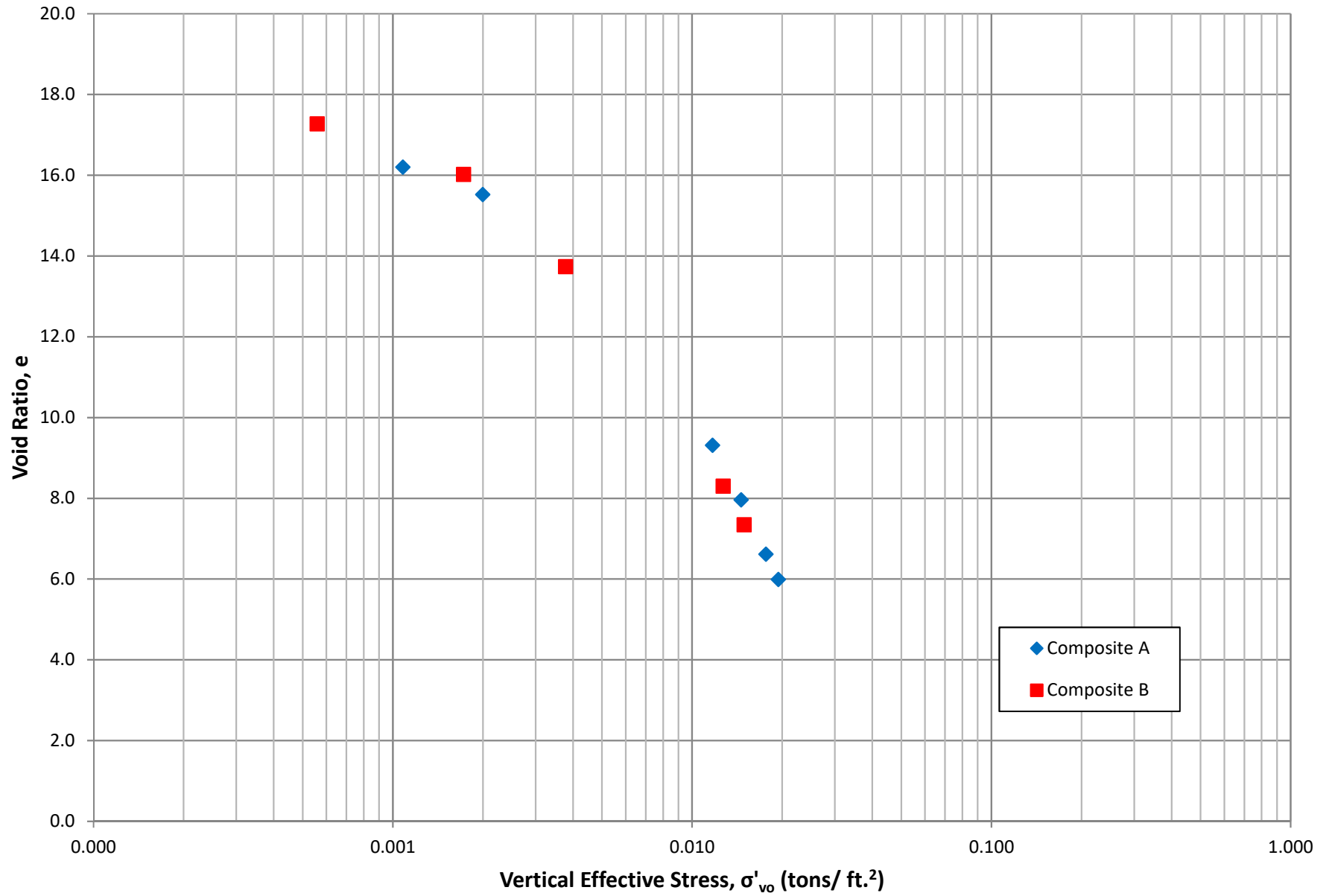
Composite B- Settling column



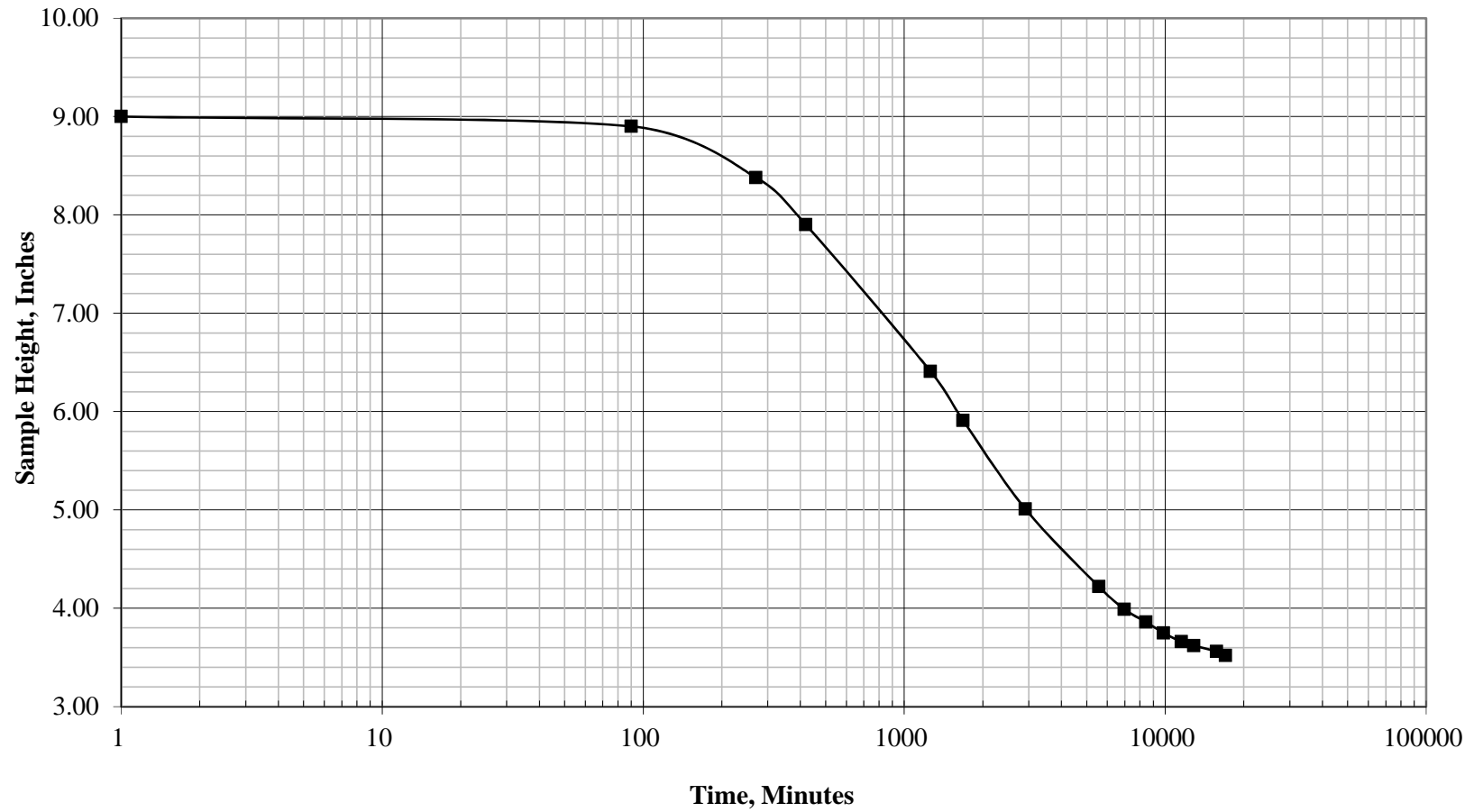
Settling Column Results Void Ratio Versus Depth



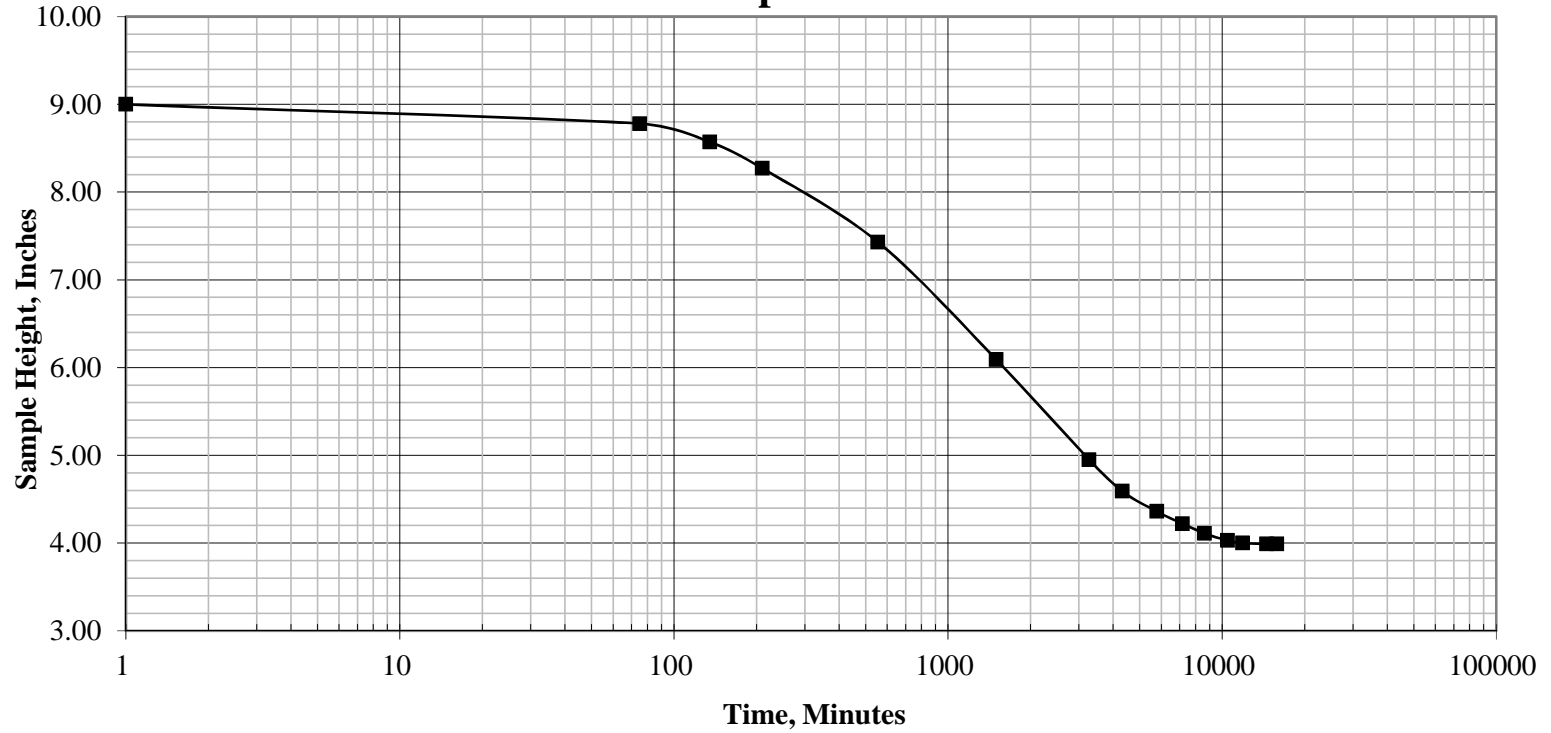
Settling Column Test Results



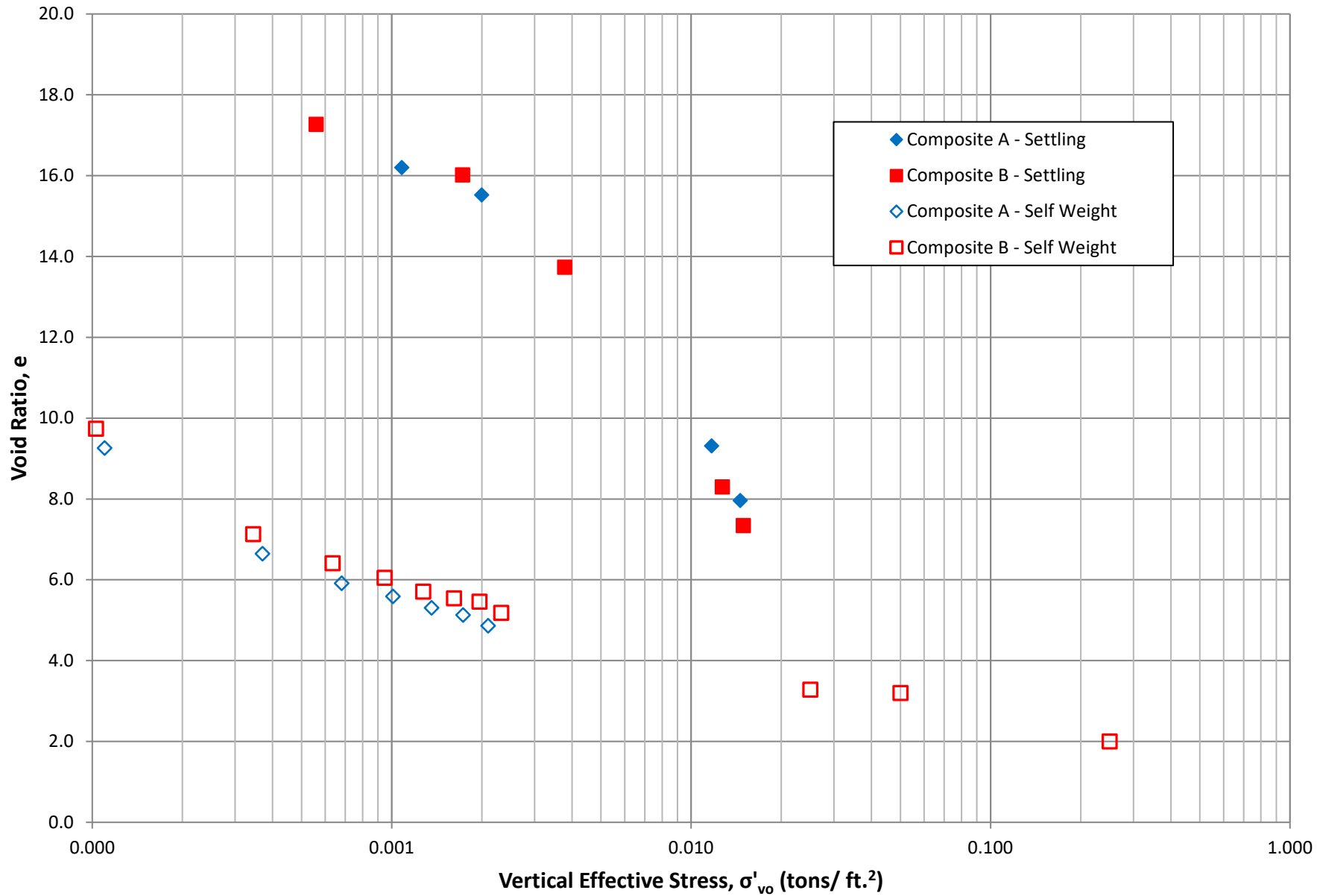
SELF-WEIGHT TEST
Composite A
Initial Sample Consolidation



SELF-WEIGHT TEST
Composite B
Initial Sample Consolidation



Settling Column & Self Weight Consolidation Test Results



Self Weight Consolidation Test Results

