

DRAWING INDEX	
DWG.	DESCRIPTION
1.	LOCATION MAP, VICINITY MAP, AND DRAWING INDEX
2.	PLAN VIEW
3.	SECTIONS, DETAILS, AND SETTLEMENT PLATE
4.	BORINGS
5.	SOIL BORING NOMENCLATURE
6.	STAGE HYDROGRAPH


VERTICAL CONTROL

TALLY HO GAGE

TALLY HO GAGE IS AN AUTOMATIC AND STAFF GAGE ATTACHED TO THE DOCK OF THE TALLY HO CLUB ON THE CHEF PASS 250 METERS UPSTREAM FROM RAILROAD BRIDGE CROSSING CHEF PASS.



GAGE O.O. = (+)10.0 FEET NGVD, POST-83 EPOCH
 GAGE CORRECTION SHALL BE GAGE READING x 0.3048

GAGE LOCATION IS NORTHING = 174,564.32 METERS, EASTING = 1,147,816.41 METERS
 LAT 29°54'49" LONG 90°20'41" NAD83



**CWPPRA
 BAYOU CHEVEE
 SHORELINE PROTECTION**

AS-BUILT



THIS PROJECT WAS DESIGNED BY THE NEW ORLEANS DISTRICT OF THE U.S. ARMY CORPS OF ENGINEERS. THE INITIALS OR SIGNATURES AND REGISTRATION DESIGNATIONS OF INDIVIDUALS APPEAR ON THESE PROJECT DOCUMENTS WITHIN THE SCOPE OF THEIR EMPLOYMENT AS REQUIRED BY ER 1110-1-8152.

**Safety is a Part
 of Your Contract**

U. S. ARMY ENGINEER DISTRICT, NEW ORLEANS
 CORPS OF ENGINEERS
 NEW ORLEANS, LOUISIANA

DESIGNED BY: DINET
 CHECKED BY: D'CAIN
 DATE: APRIL 2001

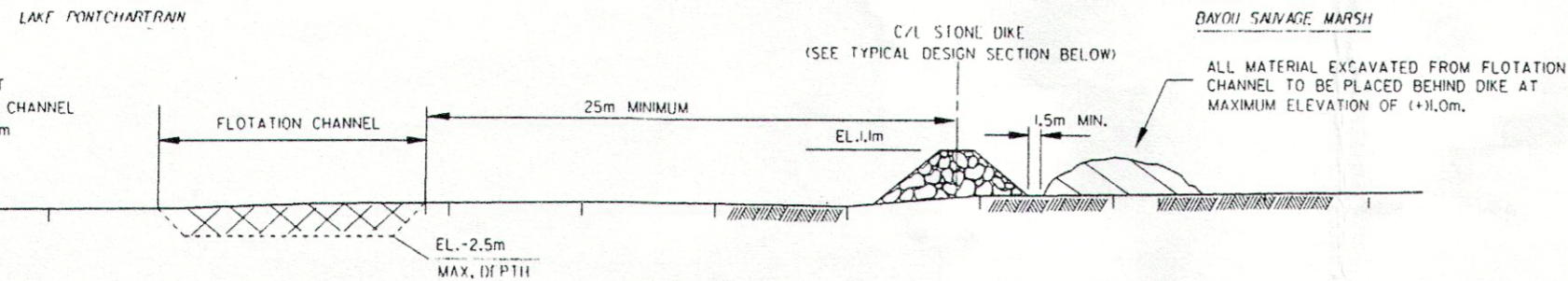
SCALE: 1:120,000
 DATE: 09-MAR-01

PROJECT NO. 1110-1-8152
 DRAWING NO. DACW29-01-B-0051

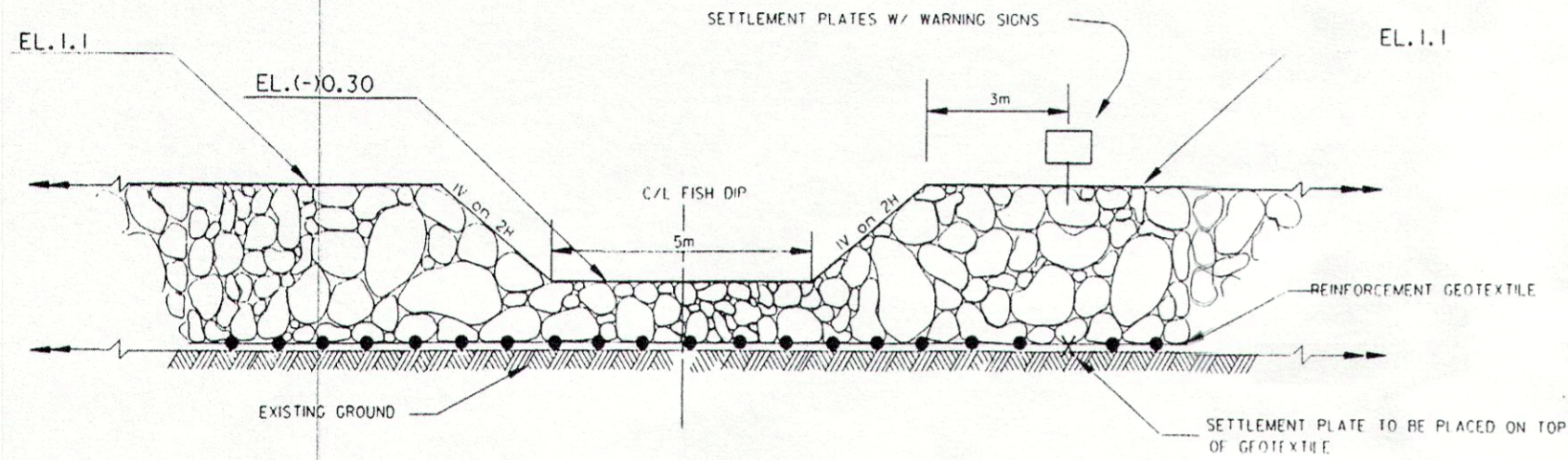
FILE NUMBER
H-8-4859
 DWG. 1 OF 6

COASTAL WETLANDS PLANNING, PROTECTION, AND RESTORATION ACT
 BAYOU CHEVEE
 SHORELINE PROTECTION
 ORLEANS PARISH, LOUISIANA
**LOCATION MAP, VICINITY MAP
 AND DRAWING INDEX**

NOTE:
SIZE OF CONTRACTOR'S FLOATING PLANT SHALL DETERMINE DEPTH AND WIDTH OF CHANNEL BUT DEPTH SHALL NOT EXCEED EL. -2.5m

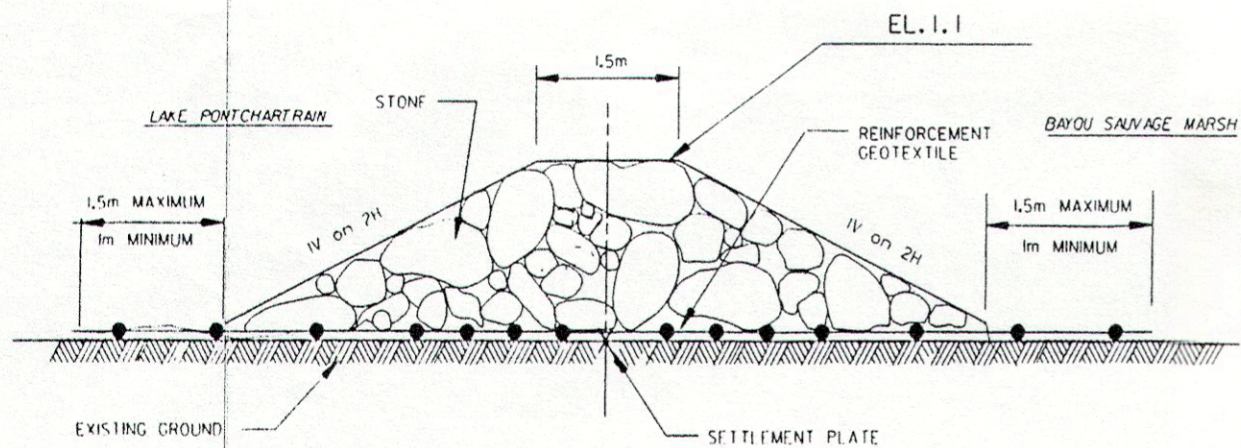


SECTION **A**
3/2
NOT TO SCALE



TYPICAL FISH DIP PROFILE
SEE POSITIONING ON PLAN VIEW

NOT TO SCALE

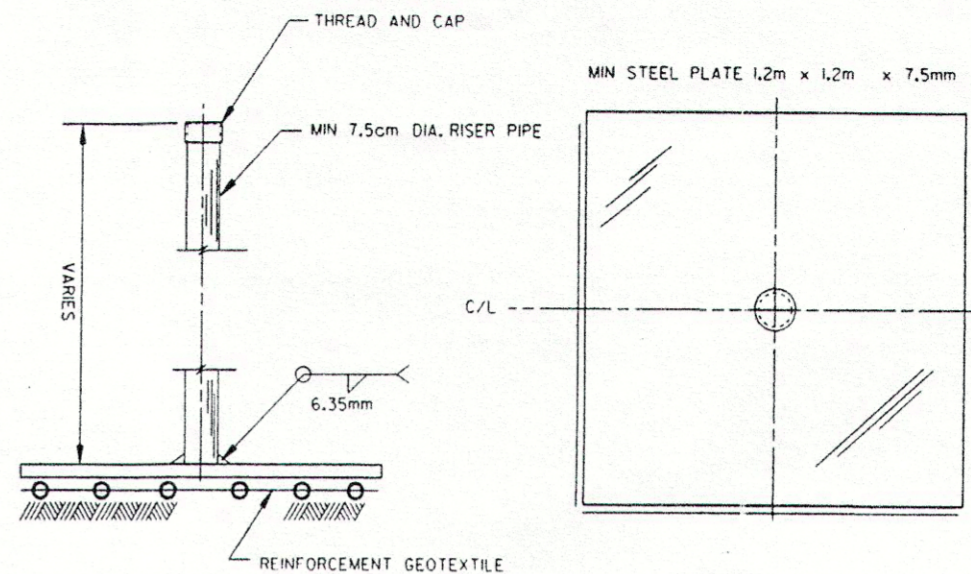


TYPICAL STONE DIKE SECTION

NOT TO SCALE

NOTES:

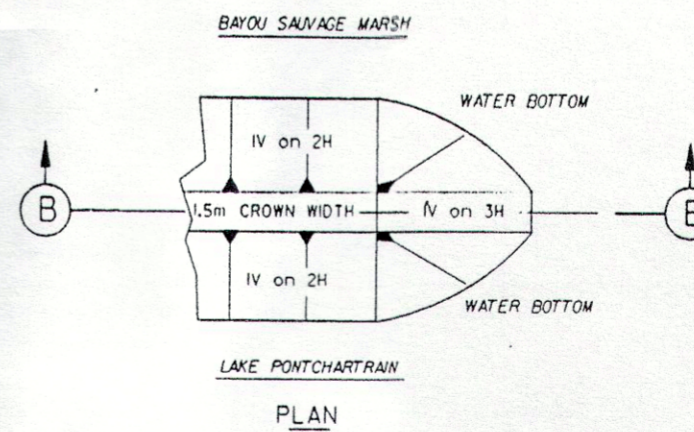
1. THE RISER PIPE SHALL EXTEND A MINIMUM OF 1.5m ABOVE THE STONE. ALL PIPE AND FITTINGS SHALL BE STANDARD AND GALVANIZED AFTER WELDING.
2. PLACE SETTLEMENT PLATES 3m ON EAST-SOUTHEAST SIDE OF EACH FISH DIP (4 TOTAL).
3. A SETTLEMENT PLATE WITH A WARNING SIGN SHALL MARK EACH SIDE OF THE FISH DIPS AS SHOWN IN THE TYPICAL PROFILE.



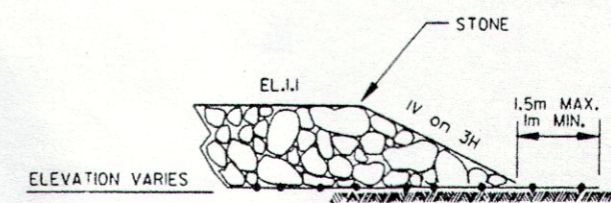
SETTLEMENT PLATE DETAIL
NOT TO SCALE

GENERAL NOTES:

1. ALL ELEVATIONS ARE IN METERS AND REFER TO NATIONAL GEODETIC VERTICAL DATUM (N.G.V.D.), POST-1983 EPOCH.
2. GROUNDLINE ELEVATIONS SHOWN ARE FROM SURVEYS TAKEN APRIL 1997 (SURVEY NO. 97-022). NOTE THAT EXISTING GROUND MAY VARY.
3. BANKLINE SHOWN WAS FROM CONTROLLED SATELLITE PHOTOGRAPHS FLOWN ON JANUARY 19, 1996. NOTE THAT BANKLINE MAY VARY.
4. ALL AZIMUTHS ARE GEODETIC AND ARE TURNED IN A CLOCKWISE DIRECTION FROM 0 (TRUE NORTH).
5. DRAWINGS ARE GENERALLY TO SCALE, BUT SHOULD NOT BE SCALED N.T.S. IS SHOWN ONLY WHERE DRAWING IS "NOT TO SCALE".
6. TWO FISH DIPS SHALL BE BUILT OF EACH SEGMENT OF PROTECTION (NORTH AND SOUTH COVE).
7. WARNING SIGNS ARE REFERENCE ONLY AND WILL NOT BE INSTALLED UNDER THIS CONTRACT.



PLAN




SECTION **B**

END DETAIL **I**

NOT TO SCALE



Safety is a Part
of Your Contract



DATE	APPROVAL	DESCRIPTION

S. ARMY ENGINEER DISTRICT, NEW ORLEANS
CORPS OF ENGINEERS
NEW ORLEANS, LOUISIANA

DESIGNED BY: RUSSET
CHECKED BY: RUSSET
DATE: APRIL 2001

DESIGN FILE NAME: 44859-01.DGN
SUBMITTED BY: CHRIS D. ALFONSO, PE
DATE: 09-MAR-01
SOLICITATION NO.: DACW29-01-B-0051
JOB LEGEND

COASTAL WETLANDS PLANNING, PROTECTION, AND RESTORATION ACT
BAYOU CHEVEE
SHORELINE PROTECTION
ORLEANS PARISH, LOUISIANA
SECTIONS, DETAILS, AND SETTLEMENT PLATE

FILE NUMBER
H-8-44859
PAGE 3 of 6

D

C

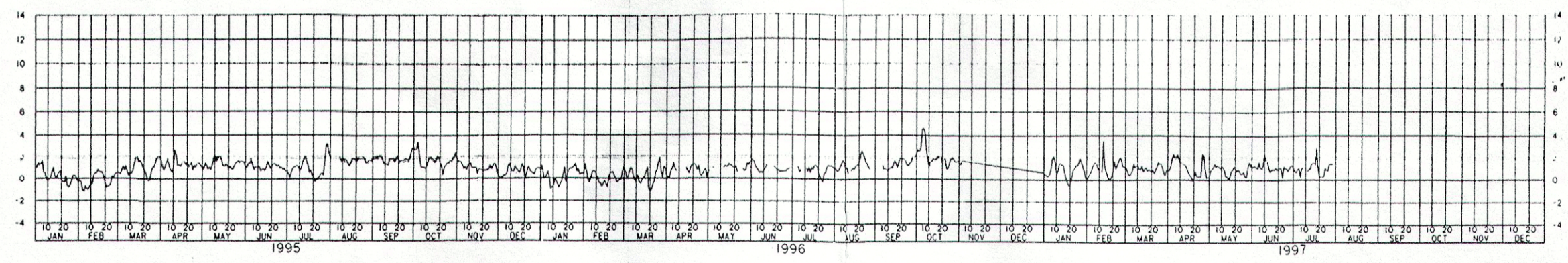
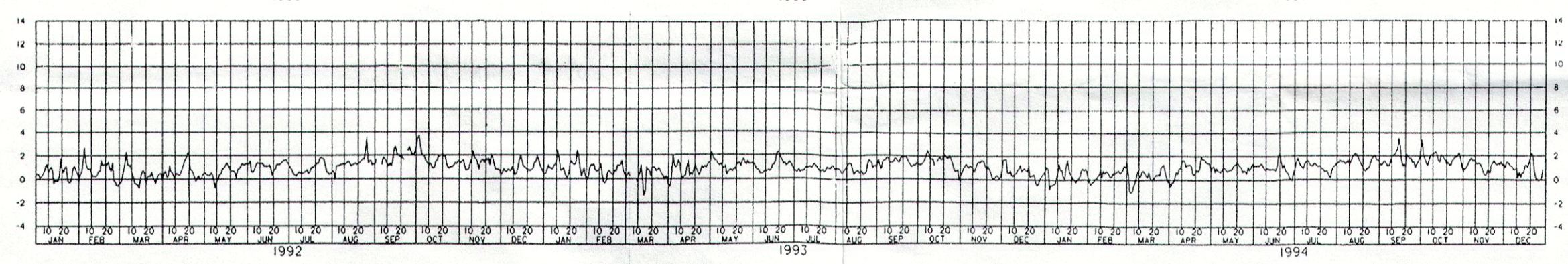
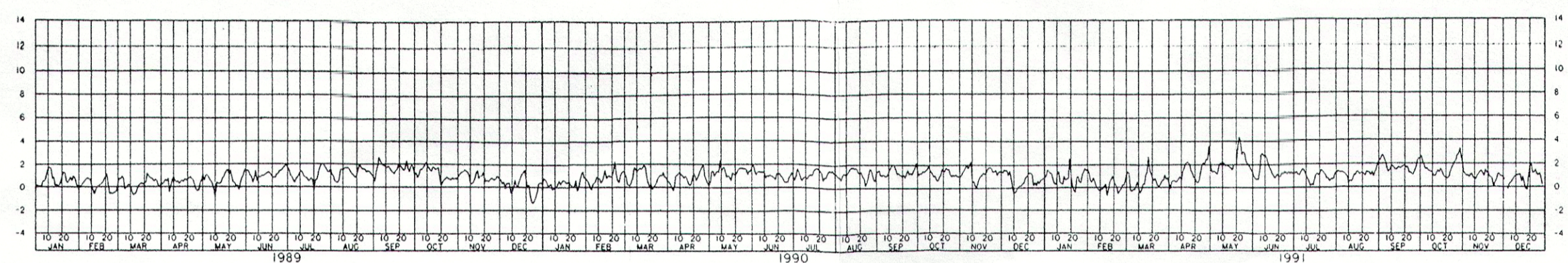
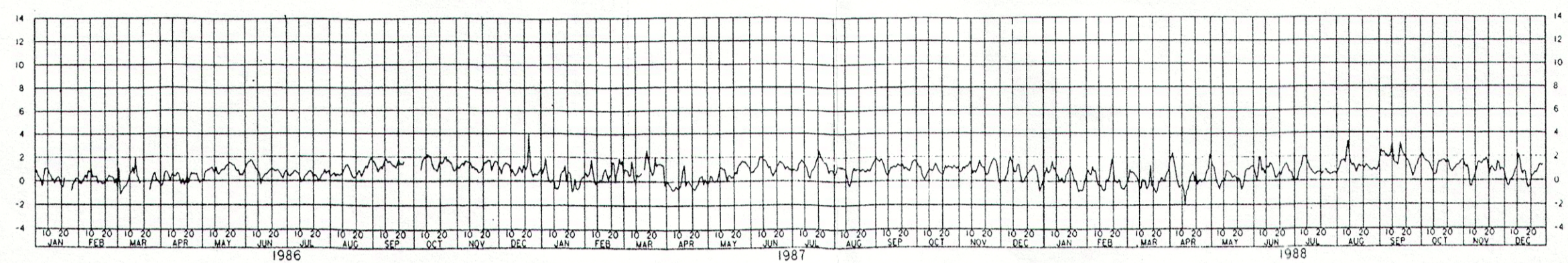
B

A



GAGE READINGS IN FT. NGVD

GAGE READINGS IN FT. NGVD



U.S. Army Corps of Engineers
New Orleans District

U. S. ARMY ENGINEER DISTRICT, NEW ORLEANS
CORPS OF ENGINEERS
NEW ORLEANS, LOUISIANA

DESIGNED BY: BIN1
 CHECKED BY: OYAN
 DRAWN BY: BIN1
 DATE: APRIL 2001

PLOT SCALE: 1" = 10'-0" MAX

DESIGN FILE NAME: 4485DWG.DWG
 SUBMITTED BY: CHRISTOPHER J. PEARCE
 SOLICITATION NO.: DACW29-01-B-0051

COASTAL WETLANDS, EROSION, PROTECTION, AND RESTORATION ACT
BAYOU CHEVEE
 SHORELINE PROTECTION
 ORLEANS PARISH, LOUISIANA
STAGE HYDROGRAPH



CHEF MENTEUR PASS
 NEAR
 LAKE BORGNE, LA

Safety is a Part
 of Your Contract

FILE NUMBER
 H-8-44859
 DOC. 6 OF 6