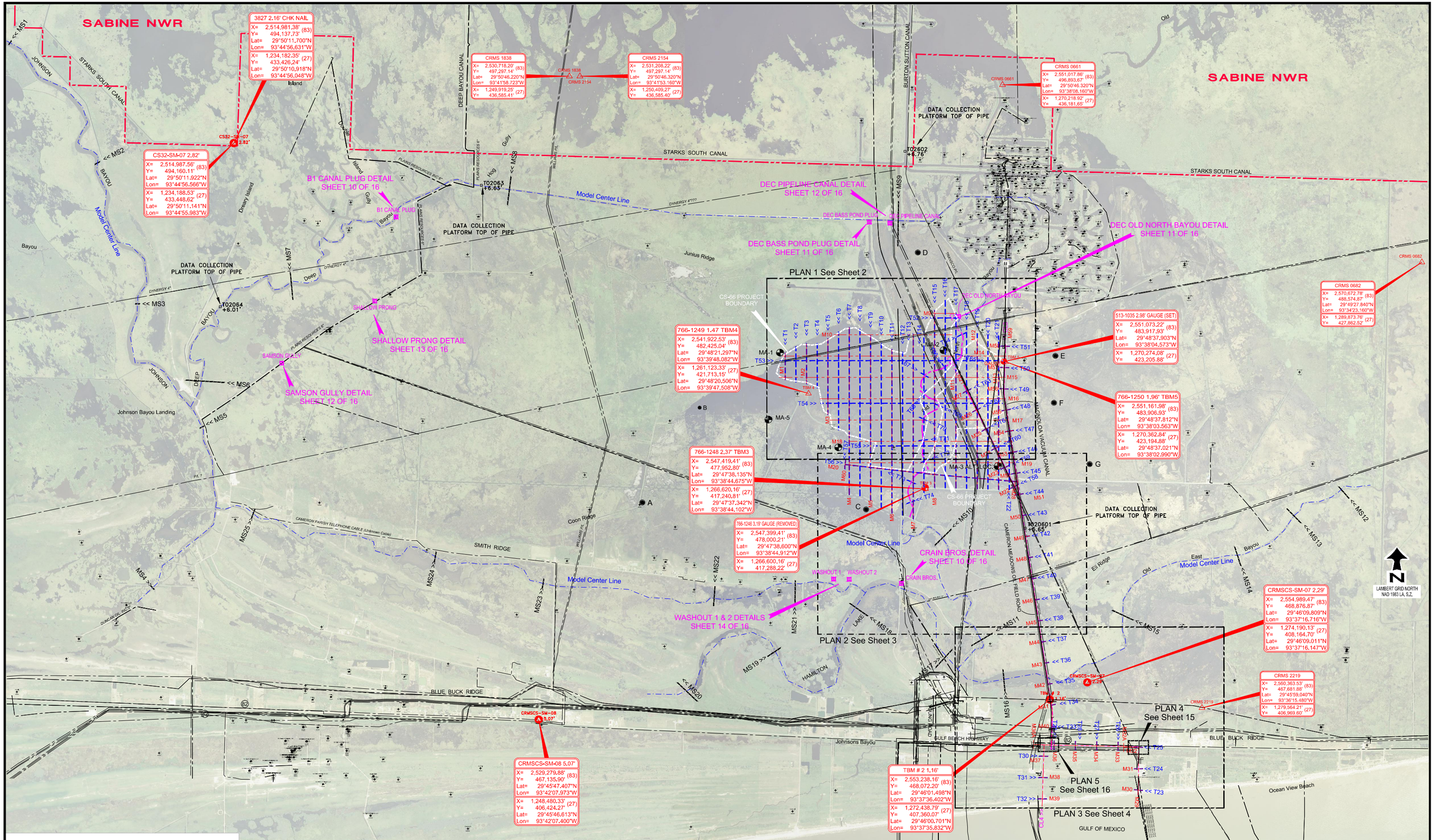

RONALD E. PRATHER
PROFESSIONAL LAND SURVEYOR
LOUISIANA REGISTRATION NO. 4643

<< MS?	Model Transects
<< T25	Transects
<< CL?	Centerlines
M?	Magnetometer
?	Point Elevation
	Water Control Structures
MA-?	Marsh Averages Points

Horizontal Datum NAD83(2011) LSZ(1702)Ft
Vertical Datum NAVD88 Height (Geoid 12a) Ft

LOCATION PLAN

2013 AERIAL PHOTO

2000' 0' 2000'
SCALE IN FEET

COASTAL PROTECTION AND RESTORATION AUTHORITY
450 LAUREL STREET
BATON ROUGE, LOUISIANA 70801

TOPOGRAPHIC, BATHYMETRIC, AND MAGNETOMETER SURVEYS
CAMERON MEADOWS MARSH CREATION AND TERRACING (CS-66)
CAMERON PARISH, LOUISIANA

PREPARED BY C&C Technologies SURVEY SERVICES 730 E. KALISTE SALOOM ROAD, LAFAYETTE, LA 70508 LA. REGISTRATION NUMBER: 109	JOB NO. 140519	DWG: PBH	CHK: GP	REVISED:	DATE: 02/13/2015
	L:\CPRA\140519-CameronMeadows\ACAD\CS66-Location Plan.dwg				SHEET 1 OF 16

UNIDENTIFIED MAGNETIC ANOMALIES		
NUMBER	AMPLITUDE	DURATION
64	342	39
65	16	28
66	110	42
67	36	42
68	12	20
69	9	16
70	17	14
71	10	17
72	8	17
73	13	15
76	25	35
77	71	33
78	31	95
81	103	42
83	184	157
84	117	105
85	98	79
86	34	97
87	24	59
88	27	51
91	20	24
92	20	52
93	38	36
94	34	67
95	44	35
96	84	28
97	53	31
98	74	81
110	13	10
111	24	9
112	22	20
113	16	26
114	31	48
115	201	141
116	6	14
117	18	22
118	33	40
119	96	29

TOPOGRAPHIC, BATHYMETRIC, AND MAGNETOMETER SURVEYS
CAMERON MEADOWS MARSH CREATION AND TERRACING (CS-66)
CAMERON PARISH, LOUISIANA

DATE: 02/13/2015
SHEET 2 OF 16

COASTAL PROTECTION AND RESTORATION AUTHORITY
450 LAUREL STREET
BATON ROUGE, LOUISIANA 70801

CPRA

PREPARED BY: C&C Technologies
TEL: (337) 232-3450 FAX: (337) 232-3450
7500 ENTERPRISE DRIVE, LAFAYETTE, LA 70564
C&C TECHNOLOGIES, INC. CERTIFICATE OF AUTHORIZATION #000-0000

DWG. PBH | CHK. GP | REVISED:

JOB NO. 1.40519 | L:\CPRA\140519\CameronMeadows\ACAD\CS66-Location Plans.dwg

Horizontal Datum NAD83(2011) LSZ(1702)Ft
Vertical Datum NAVD88 Height (Geoid 12a) Ft

PLAN 1
2013 AERIAL PHOTO

400' 0 400'
SCALE IN FEET

<< MS? Model Transects
<< T25 Transects
<< CL? Centerlines
M? Magnetometer
? Point Elevation
Water Control Structures
MA-? Marsh Averages Points

23 Unidentified magnetic anomaly with reference number
PR P/L Risers
P/L Marker Signs
TL P/L Test Leads

UNIDENTIFIED MAGNETIC ANOMALIES		
NUMBER	AMPLITUDE	DURATION
74	38	22
75	20	23
79	33	15
80	33	19
82	11	34
89	98	39
90	66	20
99	99	45
100	32	76
101	94	23
102	46	19
103	17	19
107	56	21
108	11	21
109	48	26
120	5	20
121	24	45

TOPOGRAPHIC, BATHYMETRIC, AND MAGNETOMETER SURVEYS
CAMERON MEADOWS MARSH CREATION AND TERRACING (CS-66)
CAMERON PARISH, LOUISIANA

DATE: 02/13/2015
SHEET 3 OF 16

REVISED:
CHK: GP
DWG: PBH
JOB NO. 1405.19
L:\CPRA\1405\19Cameron\Meadows\ACAD\CS66-Location Plans.dwg

COASTAL PROTECTION AND RESTORATION AUTHORITY
450 LAUREL STREET
BATON ROUGE, LOUISIANA 70801

PREPARED BY
CorpTechnologies
SURVEYING & MAPPING
7816 AMBER DRIVE • BAYOU CABLE, LA 70818 • PH (985) 588-6688
LA CERTIFICATE OF AUTHORITY #10

Horizontal Datum NAD83(2011) LSZ(1702)Ft
Vertical Datum NAVD88 Height (Geoid 12a) Ft

PLAN 2
2013 AERIAL PHOTO

400' 0 400'
SCALE IN FEET

<< MS? Model Transects
<< T25 Transects
<< CL? Centerlines
M? Magnetometer
? Point Elevation
Water Control Structures
MA-? Marsh Averages Points

23 Unidentified magnetic anomaly with reference number
PR P/L Risers
P/L Marker Signs
TL P/L Test Leads

UNIDENTIFIED MAGNETIC ANOMALIES

NUMBER	AMPLITUDE	DURATION
1	856	24
2	14	4
3	219	15
4	236	5
5	226	18
6	25	3
7	66	59
8	15	36
9	20	5
10	22	7
11	12	5
12	37	5
13	126	9
14	38	5
15	101	8
16	18	4
17	16	4
18	40	11
19	56	6
20	38	7
21	64	46
22	399	28
23	147	40
24	49	77
25	69	8
26	24	6
27	4046	50
28	571	6
29	2235	12
30	2074	38
31	15762	39
32	130	13
33	85	10
34	39	6
35	22	5
36	3868	11
37	288	13
38	466	31
39	316	46
40	78	15
41	10793	37
42	1096	12
43	1023	10
44	356	11
45	2761	79
46	2048	21
47	500	52
48	47	8
49	63	12
50	31	10
51	1074	46
52	149	7
53	81	20
54	88	8
55	59	9
56	833	20
57	6714	21
58	106	4
59	53	5
60	189	9
61	5197	22
62	1650	14
63	180	10
104	67	25
105	14	8
106	22	16
122	469	9
123	46	6
124	222	55
125	37	11
126	52	13
127	47	9
128	76	4
129	101	10
130	26	5
131	77	6
132	265	6
133	68	4
134	37	5
135	66	7
136	117	10

TOPOGRAPHIC, BATHYMETRIC, AND MAGNETOMETER SURVEYS
CAMERON MEADOWS MARSH CREATION AND TERRACING (CS-66)
CAMERON PARISH, LOUISIANA

COASTAL PROTECTION AND RESTORATION AUTHORITY
450 LAUREL STREET
BATON ROUGE, LOUISIANA 70801

PREPARED BY: C&C Technologies
TEL: (337) 232-3450 FAX: (337) 232-3450
7916 AMBASSADOR ROW, LAFAYETTE, LA 70508
C&C TECHNOLOGIES, INC. A WORLD WIDE COMPANY

JOB NO. 1405.15 | DWG: PBH | CHK: GP | REVISED: | DATE: 02/13/2015
L:\CPRA\1405\15\CameronMeadows\ACAD\CS66-Location Plans.dwg

SHEET 4 OF 16

Horizontal Datum NAD83(2011) LSZ(1702)Ft
Vertical Datum NAVD88 Height (Geoid 12a) Ft

PLAN 3
2013 AERIAL PHOTO

400' 0 400' SCALE IN FEET

<< MS? Model Transects
<< T25 Transects
<< CL7 Centerlines
M? Magnetometer
? Point Elevation
Water Control Structures
MA-? Marsh Averages Points

23 Unidentified magnetic anomaly with reference number
PR P/L Risers
P/L Marker Signs
TL P/L Test Leads

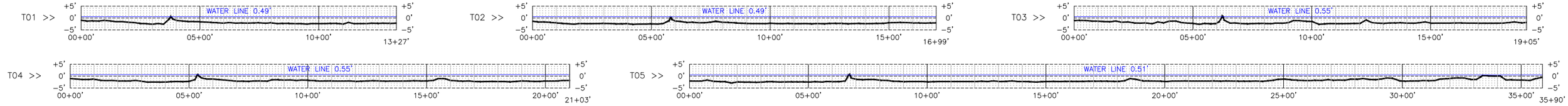

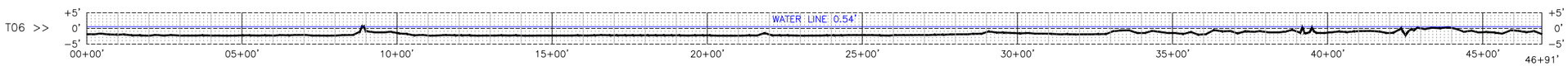

TRANSECTS X–SECTIONS T01 TO T06

HORIZONTAL 200' 0' 200' SCALE IN FEET

VERTICAL 20' 0' 20' SCALE IN FEET

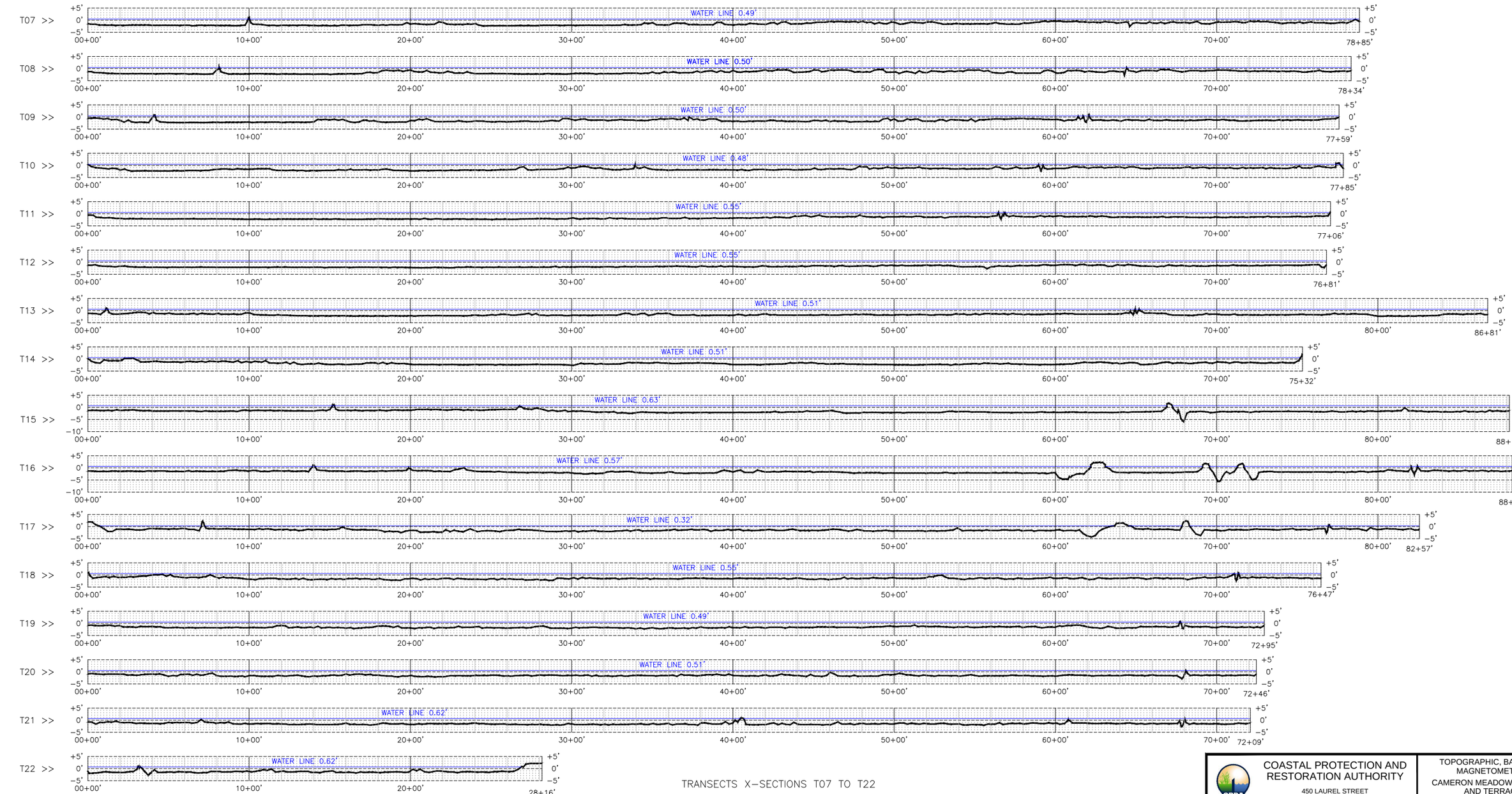

TRANSECTS X–SECTIONS T07 TO T22

HORIZONTAL 300' 0' 300' SCALE IN FEET

VERTICAL 20' 0' 20' SCALE IN FEET

Horizontal Datum NAD83(2011) LSZ(1702)Ft
Vertical Datum NAVD88 Height (Geoid 12a) Ft

COASTAL PROTECTION AND RESTORATION AUTHORITY
450 LAUREL STREET
BATON ROUGE, LOUISIANA 70801

TOPOGRAPHIC, BATHYMETRIC, AND MAGNETOMETER SURVEYS
CAMERON MEADOWS MARSH CREATION AND TERRACING (CS-66)
CAMERON PARISH, LOUISIANA

PREPARED BY C+C Technologies SURVEY SERVICES 730 E. VALDEE SALOOM ROAD, LAFAYETTE, LA (337) 261-0969 LA. RESERTED NO. LA.NUMBER: 330

JOB NO. 140519	DWG: PBH	CHK: GP	REVISED:	DATE: 02/13/2015
L:\CPRA\140519-CameronMeadow\ACAD\CS66-Transect XSections.dwg				SHEET 5 OF 16



TRANSECTS X–SECTIONS T23 TO T52

HORIZONTAL 50' 0' 50' SCALE IN FEET

VERTICAL 20' 0' 20' SCALE IN FEET

Horizontal Datum NAD83(2011) LSZ(1702)Ft
Vertical Datum NAVD88 Height (Geoid 12a) Ft

COASTAL PROTECTION AND RESTORATION AUTHORITY
450 LAUREL STREET
BATON ROUGE, LOUISIANA 70801

TOPOGRAPHIC, BATHYMETRIC, AND MAGNETOMETER SURVEYS
CAMERON MEADOWS MARSH CREATION AND TERRACING (CS-66)
CAMERON PARISH, LOUISIANA

PREPARED BY C+C Technologies SURVEY SERVICES
730 E. KALISTE SALOOM ROAD, LAFAYETTE, LA (337) 261-6660
LA REGISTRATION NUMBER: 28

JOB NO. 140519	DWG: PBH	CHK: GP	REVISED:	DATE: 02/13/2015
L:\CPRA\140519-CameronMeadow\ACAD\CS66-Transect XSections.dwg				SHEET 6 OF 16

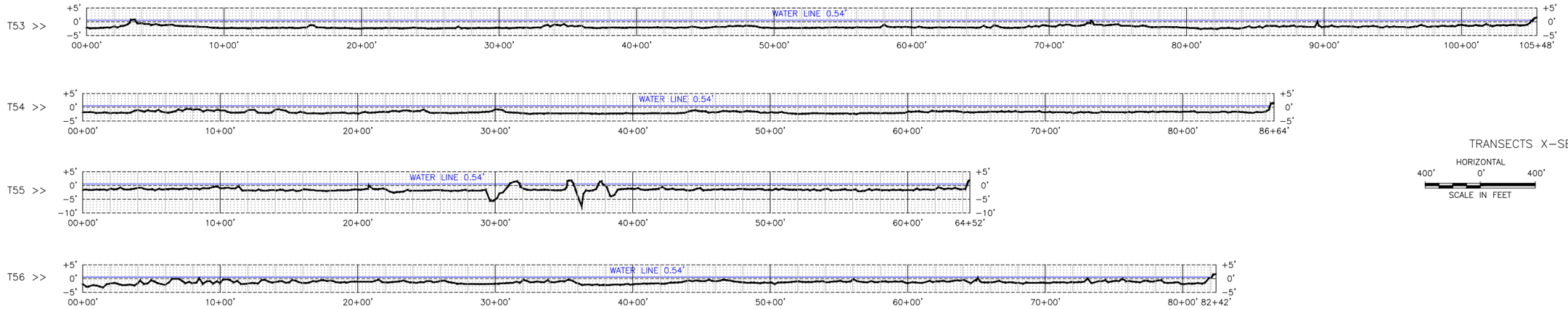

TRANSECTS X–SECTIONS T53 TO T56

HORIZONTAL: 400' 0' 400' — SCALE IN FEET

VERTICAL: 20' 0' 20' — SCALE IN FEET

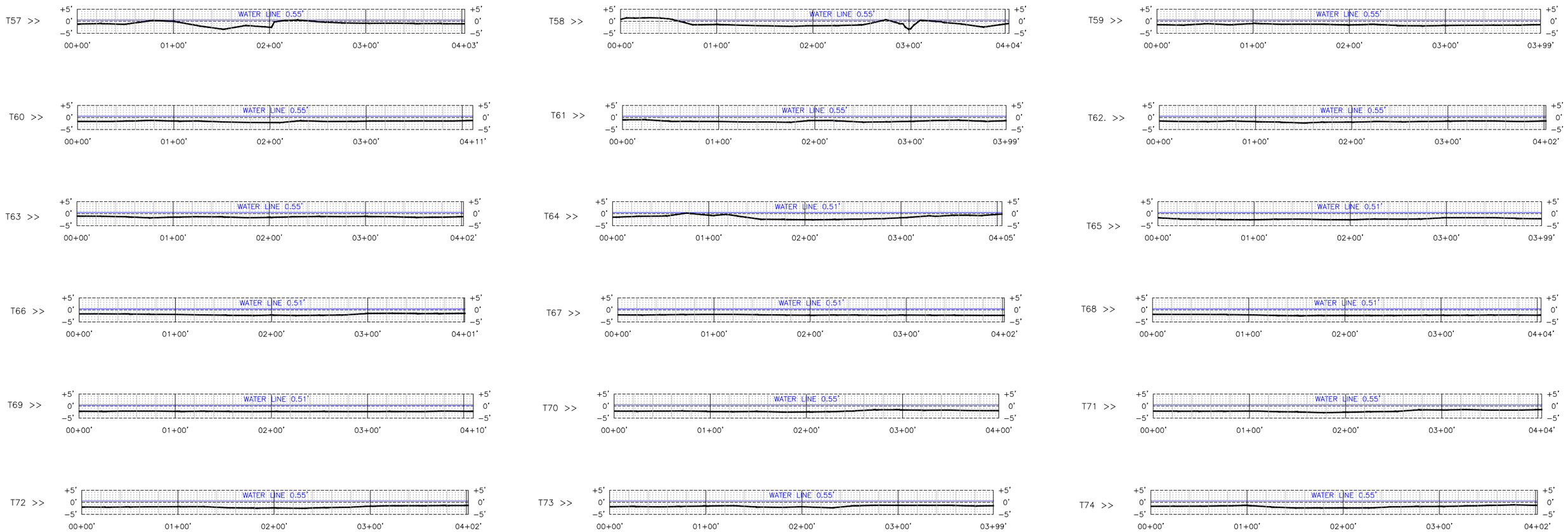

TRANSECTS X–SECTIONS T23 TO T52

HORIZONTAL: 50' 0' 50' — SCALE IN FEET

VERTICAL: 20' 0' 20' — SCALE IN FEET

Horizontal Datum NAD83(2011) LSZ(1702)Ft
Vertical Datum NAVD88 Height (Geoid 12a) Ft

COASTAL PROTECTION AND RESTORATION AUTHORITY
450 LAUREL STREET
BATON ROUGE, LOUISIANA 70801

TOPOGRAPHIC, BATHYMETRIC, AND MAGNETOMETER SURVEYS
CAMERON MEADOWS MARSH CREATION AND TERRACING (CS-66)
CAMERON PARISH, LOUISIANA

PREPARED BY: C+C Technologies SURVEY SERVICES
730 E. KALISTE SALOOM ROAD, LAFAYETTE, LA (337) 261-6660
LA REGISTRATION NUMBER: 29

JOB NO. 140519	DWG: PBH	CHK: GP	REVISED:	DATE: 02/13/2015
L:\CPRA\140519-CameronMeadow\ACAD\CS66-Transect XSections.dwg				SHEET 7 OF 16

HORIZONTAL
100' 0' 100'
SCALE IN FEET

ALL CL PROFILES

VERTICAL
20' 0' 20'
SCALE IN FEET

Horizontal Datum NAD83(2011) LSZ(1702)Ft
Vertical Datum NAVD88 Height (Geoid 12a) Ft

COASTAL PROTECTION AND RESTORATION AUTHORITY
450 LAUREL STREET
BATON ROUGE, LOUISIANA 70801

TOPOGRAPHIC, BATHYMETRIC, AND MAGNETOMETER SURVEYS
CAMERON MEADOWS MARSH CREATION AND TERRACING (CS-66)
CAMERON PARISH, LOUISIANA

PREPARED BY: C+C Technologies SURVEY SERVICES
730 E. KALISTE SALOOM ROAD | LAFAYETTE, LA | (337) 261-6800
LA. REGISTRATION NUMBER: 330

JOB NO. 140519	DWG: PBH	CHK: GP	REVISED:	DATE: 02/13/2015
L:\CPRA\140519-CameronMeadow\ACAD\CS66-Centerline XSections.dwg				SHEET 8 OF 16



Horizontal Datum NAD83(2011) LSZ(1702)Ft
Vertical Datum NAVD88 Height (Geoid 12a) Ft

COASTAL PROTECTION AND RESTORATION AUTHORITY
450 LAUREL STREET
BATON ROUGE, LOUISIANA 70801

TOPOGRAPHIC, BATHYMETRIC, AND MAGNETOMETER SURVEYS
CAMERON MEADOWS MARSH CREATION AND TERRACING (CS-66)
CAMERON PARISH, LOUISIANA

PREPARED BY: C+C Technologies SURVEY SERVICES
730 E. KALISTE SALOOM ROAD, LAFAYETTE, LA (337) 261-6660
LA REGISTRATION NUMBER: 29

JOB NO. 140519	DWG: PBH	CHK: GP	REVISED:	DATE: 02/13/2015
L:\CPRA\140519-CameronMeadows\ACAD\CS66-Modeling Transect XSections.dwg				SHEET 9 OF 16

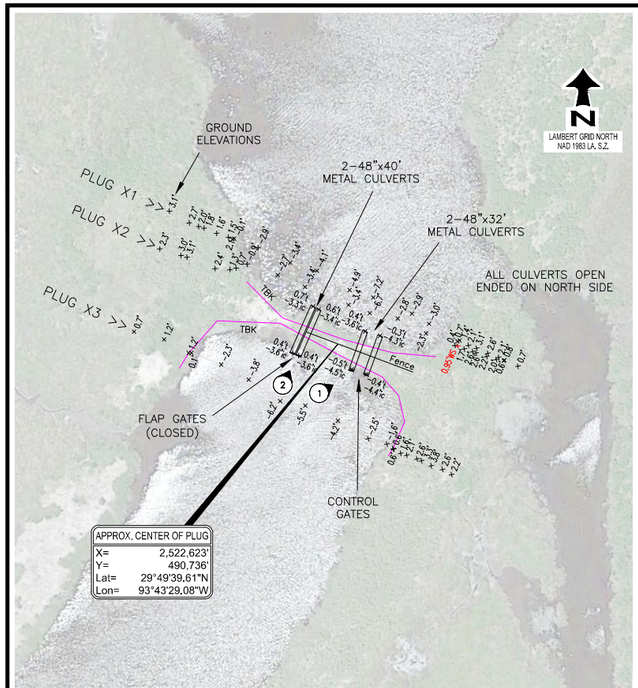

B1 CANAL PLUG (PLAN)

60' 0' 60' 120'
SCALE IN FEET

B1 CANAL PLUG PICTURE POINT 1



B1 CANAL PLUG PICTURE POINT 2

B1 CANAL PLUG (PHOTOS)

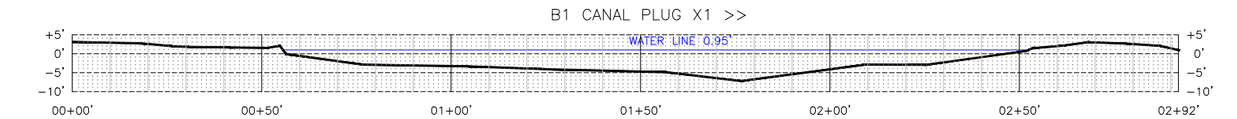

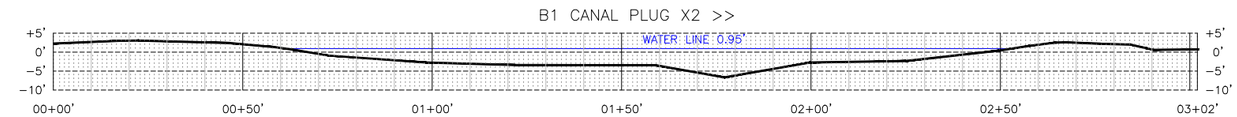

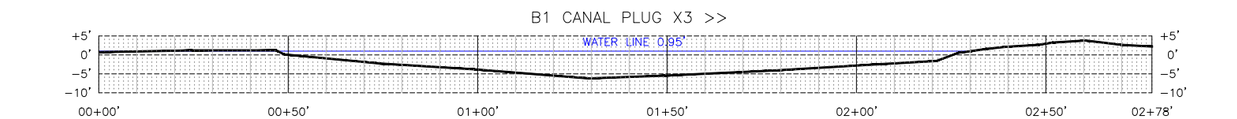

HORIZONTAL
20' 0' 20'
SCALE IN FEET

ALL X-SECTIONS

VERTICAL
20' 0' 20'
SCALE IN FEET

B1 CANAL PLUG (X-SECTIONS)

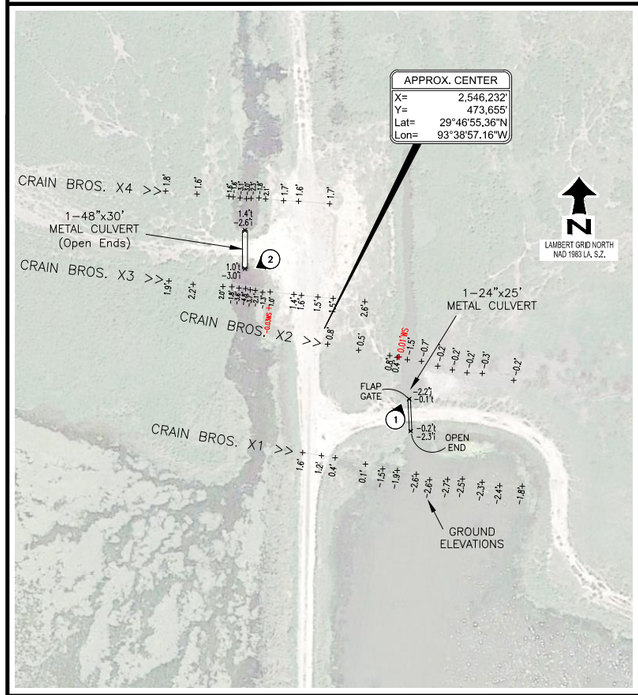

CRAIN BROS. (PLAN)

60' 0' 60' 120'
SCALE IN FEET

CRAIN BROS. PICTURE POINT 1

CRAIN BROS. PICTURE POINT 2

CRAIN BROS. (PHOTOS)

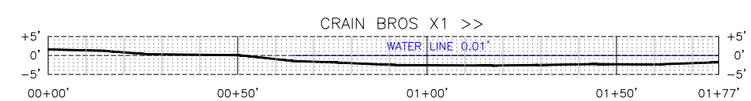

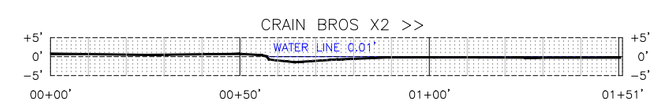

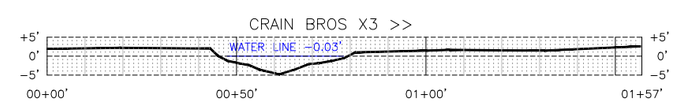

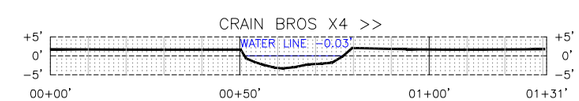

HORIZONTAL
20' 0' 20'
SCALE IN FEET

ALL X-SECTIONS

VERTICAL
20' 0' 20'
SCALE IN FEET

CRAIN BROS. (X-SECTIONS)

Horizontal Datum NAD83(2011) LSZ(1702)Ft
Vertical Datum NAVD88 Height (Geoid 12a) Ft

(?) PICTURE POINT NUMBER AND DIRECTION
#'t TOP OF CULVERT ELEVATION
#'i INVERT OF CULVERT ELEVATION
#'ic INVERT (CALCULATED) OF CULVERT ELEVATION
#'WS WATER SURFACE

COASTAL PROTECTION AND RESTORATION AUTHORITY
450 LAUREL STREET
BATON ROUGE, LOUISIANA 70801

TOPOGRAPHIC, BATHYMETRIC, AND MAGNETOMETER SURVEYS
CAMERON MEADOWS MARSH CREATION AND TERRACING (CS-66)
CAMERON PARISH, LOUISIANA

PREPARED BY C&C Technologies SURVEY SERVICES
730 E. KALISTE SALOOM ROAD, LAFAYETTE, LA 70508-8-0000
LA. REGISTRATION NUMBER: 350

JOB NO. 140519	DWG: PBH	CHK: GP	REVISED:	DATE: 02/13/2015
L:\CPRA\140519-CameronMeadow\ACAD\CS66-Water Control Str.dwg				SHEET 10 OF 16

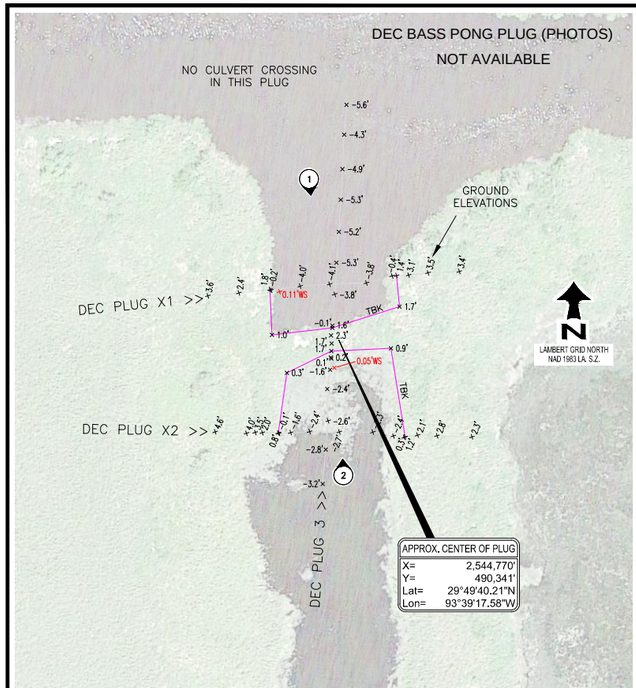

DEC BASS PONG PLUG (PLAN)

60' 0' 60' 120'
SCALE IN FEET

DEC BASS PONG PLUG PICTURE POINT 1



DEC BASS PONG PLUG PICTURE POINT 2

DEC BASS PONG PLUG (PHOTOS)

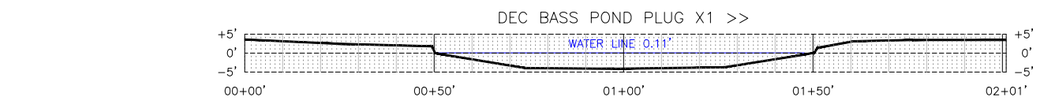

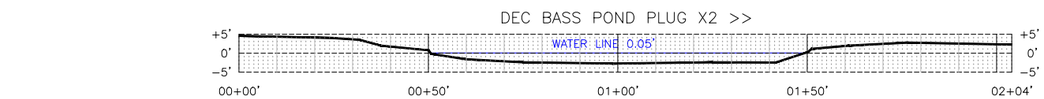

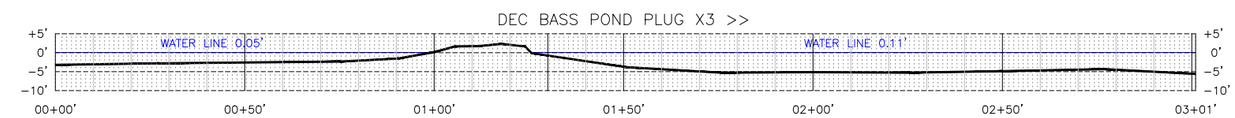

HORIZONTAL
20' 0' 20'
SCALE IN FEET

ALL X–SECTIONS

VERTICAL
20' 0' 20'
SCALE IN FEET

DEC BASS PONG PLUG (X-SECTIONS)

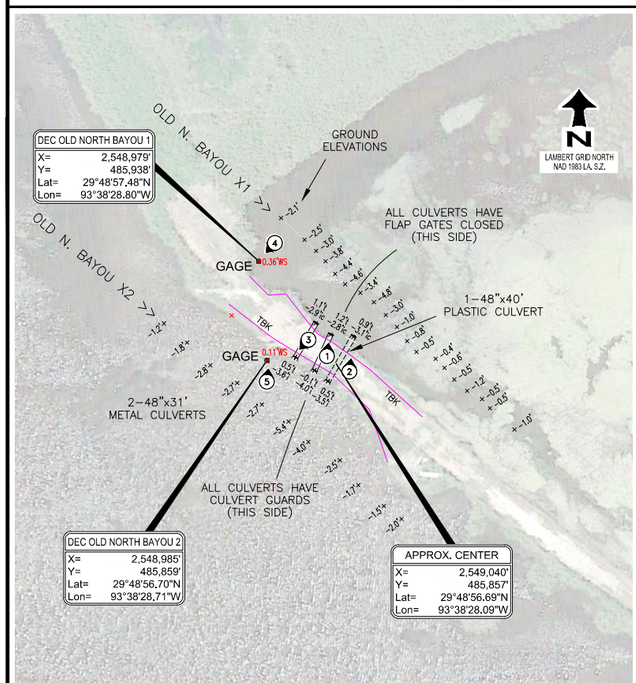

DEC OLD NORTH BAYOU (PLAN)

60' 0' 60' 120'
SCALE IN FEET

DEC OLD NORTH BAYOU PICTURE POINT 1

DEC OLD NORTH BAYOU PICTURE POINT 2

DEC OLD NORTH BAYOU PICTURE POINT 3

DEC OLD NORTH BAYOU PICTURE POINT 4

DEC OLD NORTH BAYOU PICTURE POINT 5

DEC OLD NORTH BAYOU (PHOTOS)

DEC OLD NORTH BAYOU (X-SECTIONS)

ALL X–SECTIONS

HORIZONTAL
20' 0' 20'
SCALE IN FEET

VERTICAL
20' 0' 20'
SCALE IN FEET

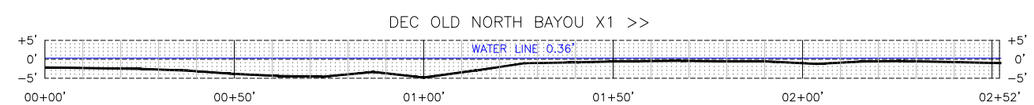

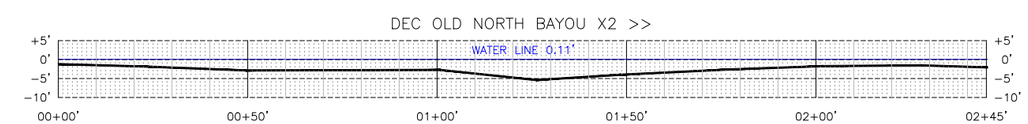

Horizontal Datum NAD83(2011) LSZ(1702)Ft
Vertical Datum NAVD88 Height (Geoid 12a) Ft

(?) PICTURE POINT NUMBER AND DIRECTION
#'t TOP OF CULVERT ELEVATION
#'i INVERT OF CULVERT ELEVATION
#'ic INVERT (CALCULATED) OF CULVERT ELEVATION
#'WS WATER SURFACE

COASTAL PROTECTION AND RESTORATION AUTHORITY
450 LAUREL STREET
BATON ROUGE, LOUISIANA 70801

TOPOGRAPHIC, BATHYMETRIC, AND MAGNETOMETER SURVEYS
CAMERON MEADOWS MARSH CREATION AND TERRACING (CS-66)
CAMERON PARISH, LOUISIANA

PREPARED BY: C&C Technologies SURVEY SERVICES
730 E. KALISTE SAL DOUR ROAD, LAFAYETTE, LA 70501 (337) 261-6866
LA REGISTRO WORKS NUMBER 150

JOB NO. 140519	DWG: PBH	CHK: GP	REVISED:	DATE: 02/13/2015
L:\CPRA\140519-CameronMeadows\ACAD\CS66-Water Control Str.dwg				SHEET 11 OF 16

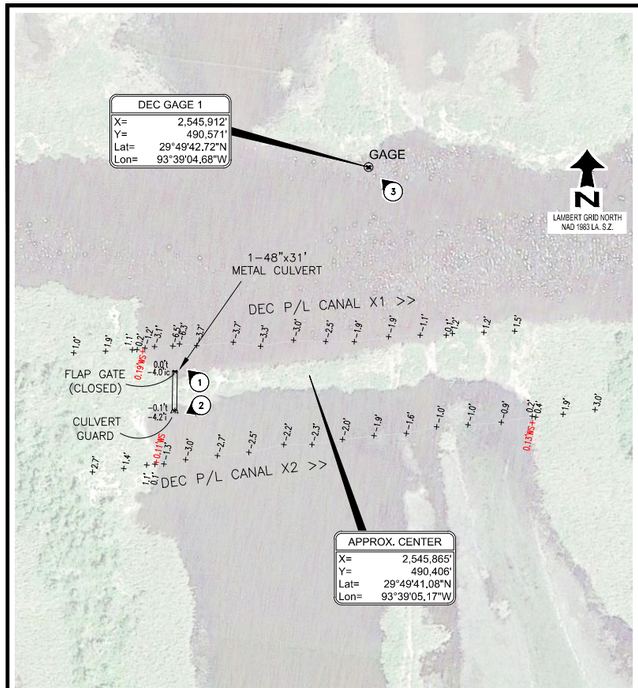

DEC PIPELINE CANAL (PLAN)

60' 0' 60' 120'
SCALE IN FEET

DEC PIPELINE CANAL PICTURE POINT 1

DEC PIPELINE CANAL PICTURE POINT 3

B1 CANAL PICTURE POINT 2

DEC PIPELINE CANAL (PHOTOS)

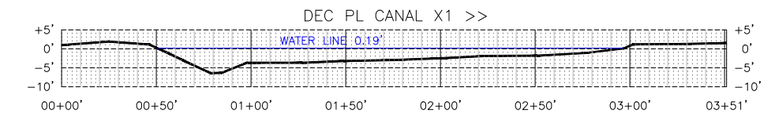

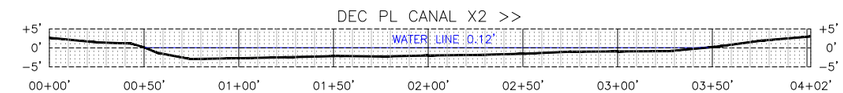

HORIZONTAL
40' 0' 40'
SCALE IN FEET

ALL X-SECTIONS

VERTICAL
20' 0' 20'
SCALE IN FEET

DEC PIPELINE CANAL (X-SECTIONS)

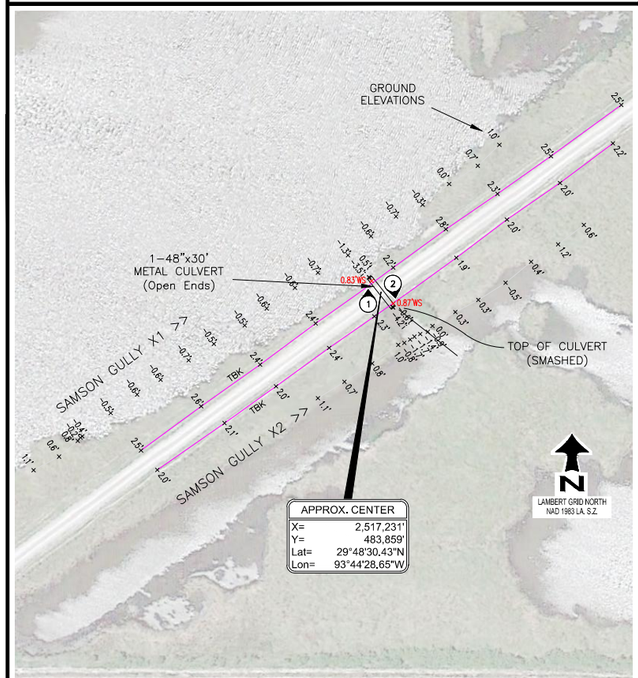

SAMSON GULLY (PLAN)

60' 0' 60' 120'
SCALE IN FEET

SAMSON GULLY PICTURE POINT 1

SAMSON GULLY PICTURE POINT 2

SAMSON GULLY (PHOTOS)

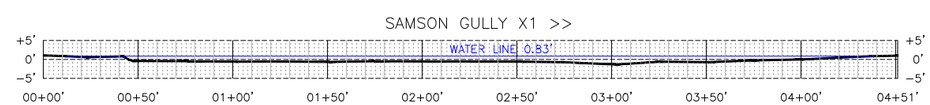



HORIZONTAL
40' 0' 40'
SCALE IN FEET

ALL X-SECTIONS

VERTICAL
20' 0' 20'
SCALE IN FEET

SAMSON GULLY (X-SECTIONS)

Horizontal Datum NAD83(2011) LSZ(1702)Ft
Vertical Datum NAVD88 Height (Geoid 12a) Ft

(?) PICTURE POINT NUMBER AND DIRECTION
#'t TOP OF CULVERT ELEVATION
#'i INVERT OF CULVERT ELEVATION
#'ic INVERT (CALCULATED) OF CULVERT ELEVATION
#'WS WATER SURFACE

COASTAL PROTECTION AND RESTORATION AUTHORITY
450 LAUREL STREET
BATON ROUGE, LOUISIANA 70801

TOPOGRAPHIC, BATHYMETRIC, AND MAGNETOMETER SURVEYS
CAMERON MEADOWS MARSH CREATION AND TERRACING (CS-66)
CAMERON PARISH, LOUISIANA

PREPARED BY C&C Technologies SURVEY SERVICES
730 E. KALISTE SALOOM ROAD LAFAYETTE, LA 70508-8308
LA. REGISTRATION NUMBER: 310

JOB NO. 140519	DWG: PBH	CHK: GP	REVISED:	DATE: 02/13/2015
L:\CPRA\140519-CameronMeadow\ACAD\CS66-Water Control Str.dwg				SHEET 12 OF 16

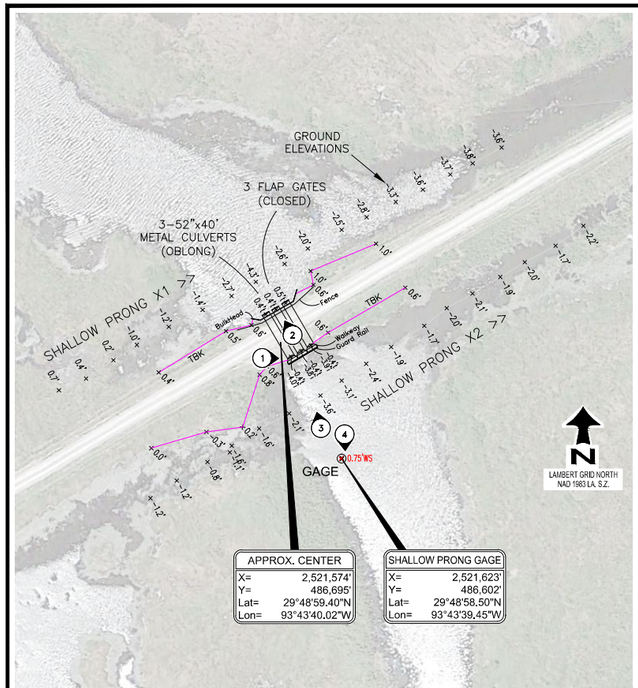

SHALLOW PRONG (PLAN)

60' 0' 60' 120'
SCALE IN FEET



SHALLOW PRONG PICTURE POINT 1

SHALLOW PRONG PICTURE POINT 3

SHALLOW PRONG PICTURE POINT 2

SHALLOW PRONG PICTURE POINT 4

SHALLOW PRONG (PHOTOS)

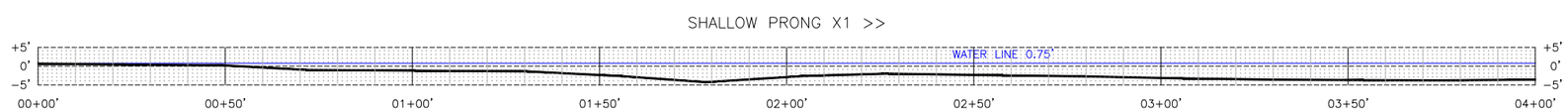

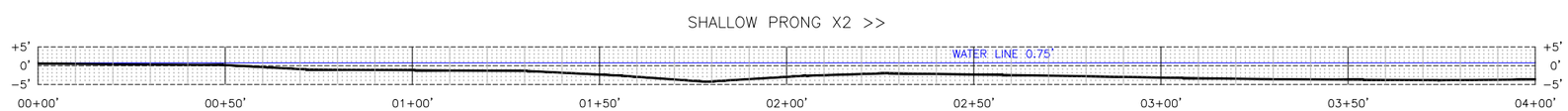

HORIZONTAL
40' 0' 40'
SCALE IN FEET

ALL X-SECTIONS

VERTICAL
20' 0' 20'
SCALE IN FEET

SHALLOW PRONG (X-SECTIONS)

Horizontal Datum NAD83(2011) LSZ(1702)Ft
Vertical Datum NAVD88 Height (Geoid 12a) Ft

?	PICTURE POINT NUMBER AND DIRECTION
#'t	TOP OF CULVERT ELEVATION
#'i	INVERT OF CULVERT ELEVATION
#'ic	INVERT (CALCULATED) OF CULVERT ELEVATION
#'WS	WATER SURFACE

COASTAL PROTECTION AND RESTORATION AUTHORITY
450 LAUREL STREET
BATON ROUGE, LOUISIANA 70801

TOPOGRAPHIC, BATHYMETRIC, AND MAGNETOMETER SURVEYS
CAMERON MEADOWS MARSH CREATION AND TERRACING (CS-66)
CAMERON PARISH, LOUISIANA

PREPARED BY C&C Technologies SURVEY SERVICES
730 E. KALISTE SALOOM ROAD, LAFAYETTE, LA (337) 261-6080
LA. REGISTRY ▶ NUMBER: 310

JOB NO. 140519	DWG: PBH	CHK: GP	REVISED:	DATE: 02/13/2015
L:\CPRA\140519-CameronMeadow\ACAD\CS66-Water Control Str.dwg				SHEET 13 OF 16

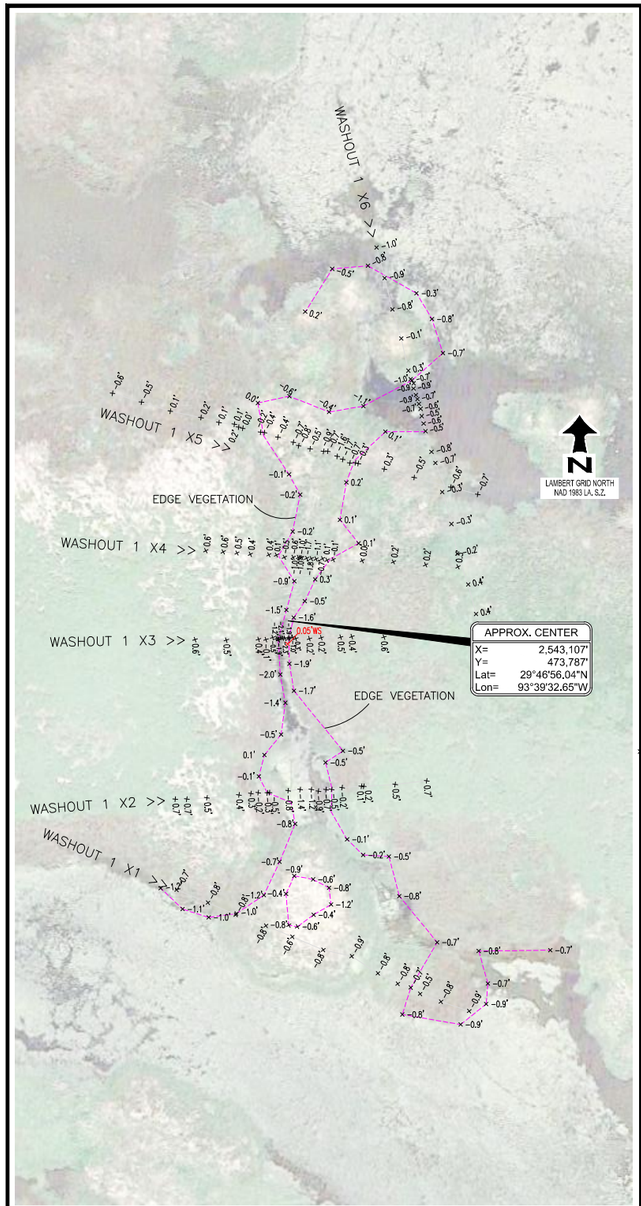

WASHOUT 1 (PLAN)

60' 0' 60' 120'
SCALE IN FEET

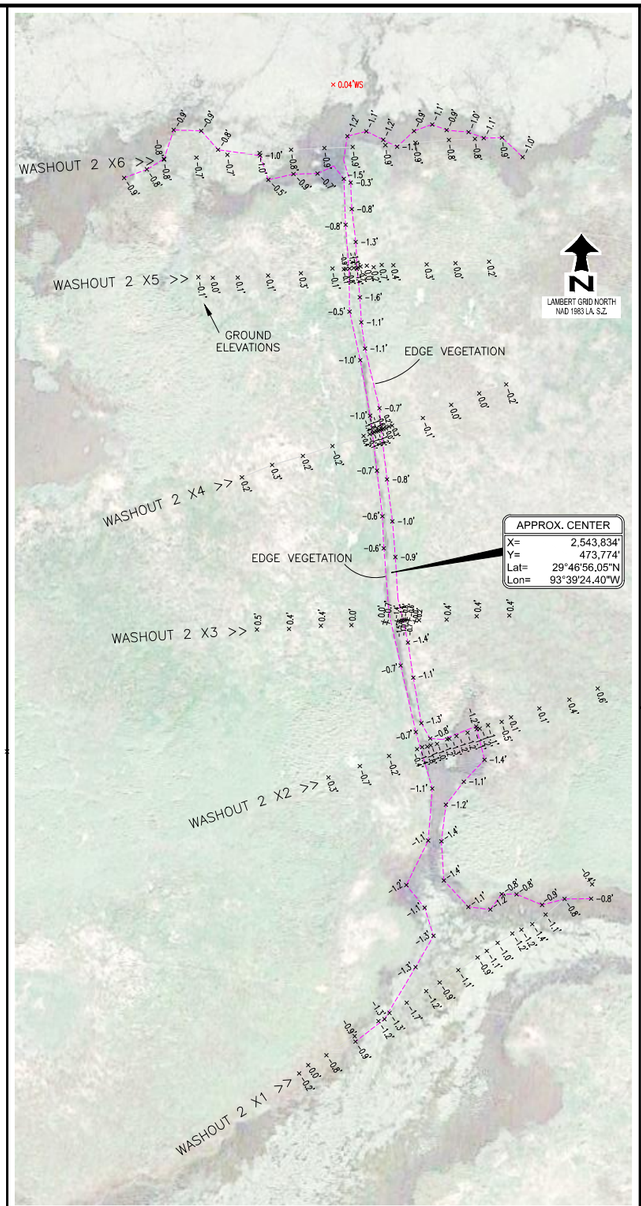

WASHOUT 2 (PLAN)

60' 0' 60' 120'
SCALE IN FEET



HORIZONTAL
20' 0' 20'
SCALE IN FEET

ALL X–SECTIONS

VERTICAL
20' 0' 20'
SCALE IN FEET

WASHOUT 1 & WASHOUT 2 (X-SECTIONS)

Horizontal Datum NAD83(2011) LSZ(1702)Ft
Vertical Datum NAVD88 Height (Geoid 12a) Ft

- (?) PICTURE POINT NUMBER AND DIRECTION
- #'t TOP OF CULVERT ELEVATION
- #'i INVERT OF CULVERT ELEVATION
- #'ic INVERT (CALCULATED) OF CULVERT ELEVATION
- #'WS WATER SURFACE

COASTAL PROTECTION AND RESTORATION AUTHORITY
450 LAUREL STREET
BATON ROUGE, LOUISIANA 70801

TOPOGRAPHIC, BATHYMETRIC, AND MAGNETOMETER SURVEYS
CAMERON MEADOWS MARSH CREATION AND TERRACING (CS-66)
CAMERON PARISH, LOUISIANA

PREPARED BY: C.C. Technologies SURVEY SERVICES
730 E. KALISTE SALOOM ROAD, LAFAYETTE, LA (337) 261-6866
LA REGISTRATION NUMBER: 355

JOB NO. 140519	DWG: PBH	CHK: GP	REVISED:	DATE: 02/13/2015
L:\CPRA\1405519-Cameron\Meadow\ACAD\CS66-Water Control Str.dwg				SHEET 14 OF 16

TOPOGRAPHIC, BATHYMETRIC, AND MAGNETOMETER SURVEYS
CAMERON MEADOWS MARSH CREATION AND TERRACING (CS-66)
CAMERON PARISH, LOUISIANA

DATE: 02/13/2015
REVISED:
SHEET 15 OF 16

COASTAL PROTECTION AND RESTORATION AUTHORITY
450 LAUREL STREET
BATON ROUGE, LOUISIANA 70801

PREPARED BY: CPE Technologies
TEL: (337) 237-2200 FAX: (337) 237-2202
1800 SOUTH BOUNDARY, LAFAYETTE, LA 70508
U.S. CORPORATE & TRADE CODE: 1-0-0-0-0-0

JOB NO. 1405.19 | DWG: PBH | CHK: GP
L:\CPRA\1405.19-CameronMeadows\ACAD\CS66-Highway Details.dwg

Horizontal Datum NAD83(2011) LSZ(1702)Ft
Vertical Datum NAVD88 Height (Geoid 12a) Ft

PLAN 4
2013 AERIAL PHOTO

30' 0 30'
SCALE IN FEET

<< MS? Model Transects
<< T25 Transects
<< CL? Centerlines
M? Magnetometer
? Point Elevation
Water Control Structures
MA-? Marsh Averages Points

23 Unidentified magnetic anomaly with reference number
PR P/L Risers
P/L Marker Signs
TL P/L Test Leads

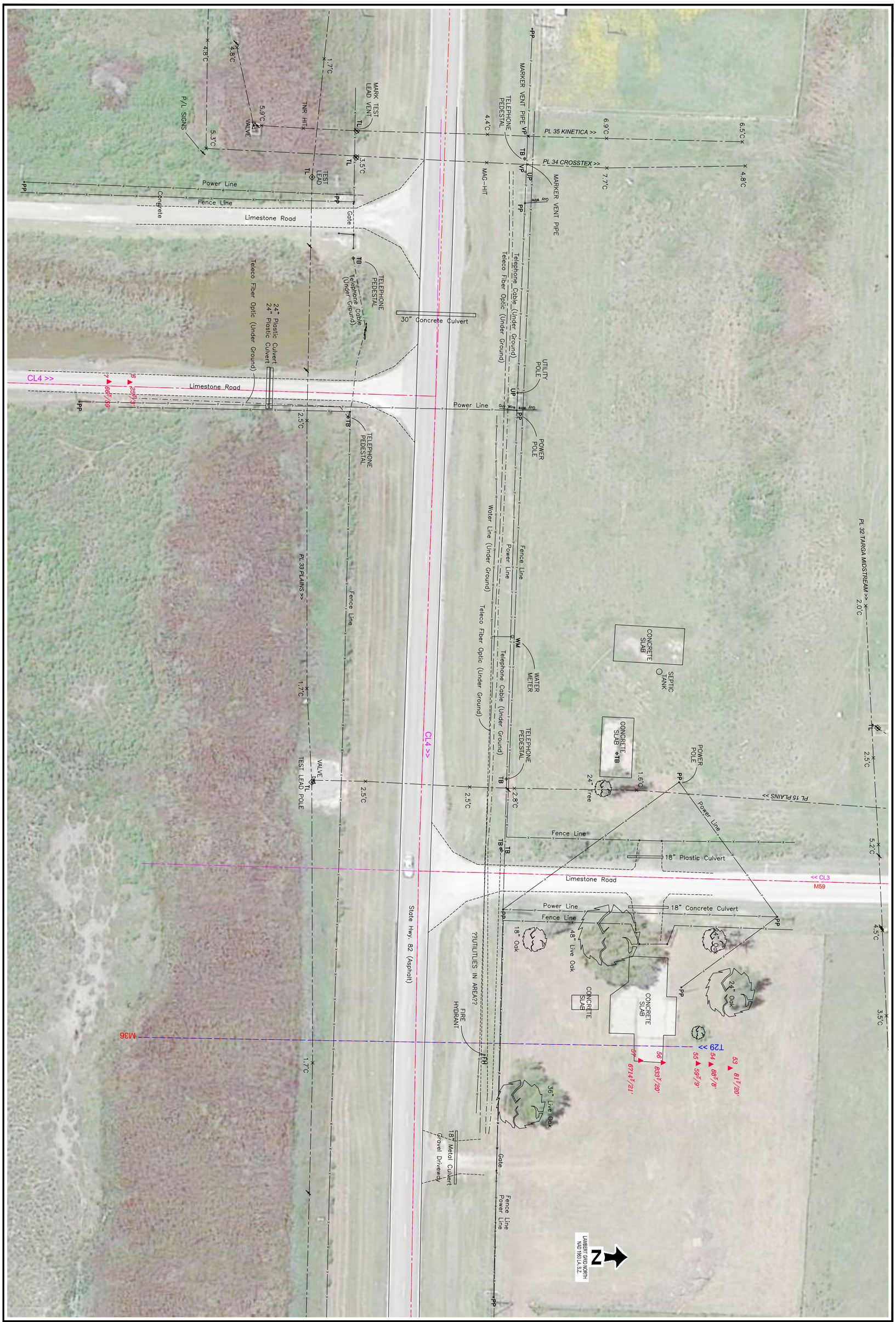

▲ 23	Unidentified magnetic anomaly with reference number	<< MS?	Model Transects
•PR	P/L Risers	<< T25	Transects
	P/L Marker Signs	<< CL?	Centerlines
◈TL	P/L Test Leads	M?	Magnetometer
		● ?	Point Elevation
			Water Control Structures
		MA-?	Marsh Averages Points

Horizontal Datum NAD83(2011) LSZ(1702)Ft
Vertical Datum NAVD88 Height (Geoid 12a) Ft

PLAN 5

2013 AERIAL PHOTO

30' 0' 30'
SCALE IN FEET

COASTAL PROTECTION AND RESTORATION AUTHORITY
450 LAUREL STREET
BATON ROUGE, LOUISIANA 70801

TOPOGRAPHIC, BATHYMETRIC, AND MAGNETOMETER SURVEYS
CAMERON MEADOWS MARSH CREATION AND TERRACING (CS-66)
CAMERON PARISH, LOUISIANA

PREPARED BY: C&C Technologies SURVEY SERVICES
7500 AIRPORT BLVD.,200 NORTH LAFAYETTE LA. 337.314.5480
LA. 10-2617-01 ★ FIRM 10-8809-00

JOB NO. 140519	DWG: PBH	CHK: GP	REVISED:	DATE: 02/13/2015
L:\CPRA\140519-CameronMeadow\ACAD\CS66-Highway Details.dwg				SHEET 16 OF 16