GENERAL NOTES:

1. EXACT LOCATION OF ALL PLANTS SHALL BE DETERMINED ON SITE BY DNR/CRD DURING PRECONSTRUCTION LAYOUT.

2. THE TOP OF THE SMOOTH CORDGRAS**S AND** S**ALT GRASS** ROOT MEDIA SHALL BE PLACED ONE INCH BELOW NORMAL GROUND. THE SEA OATS, MATRIMONY VINE, MARSHHAY CORDGRASS, GULF CORDGRASS AND BITTER PANICUM ROOT MEDIA SHALL BE PLANTED A MINIMUM OF 2" AND MAXIMUM OF 4" BELOW NORMAL GROUND.

3. ONE FERTILIZER TABLET SHALL BE PLACED WITHIN TWO (2) TO FOUR (4) INCHES OF THE SIDE OF EACH PLANT AS SPECIFIED.

4. ALL DISTANCE MEASUREMENTS SHOWN ON THE PLANS ARE APPROXIMATE.

5. NO EQUIPMENT MAY ALTER THE EXISTING CONDITIONS OF THE ISLAND OR DISTURB EXISTING VEGETATION.

6. CONTAINMENT DIKE NOT MAINTAINED AND IS SUBJECT TO DEGRADATION.

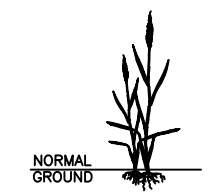

TYPICAL PLANTING

SMOOTH CORDGRASS PLUG

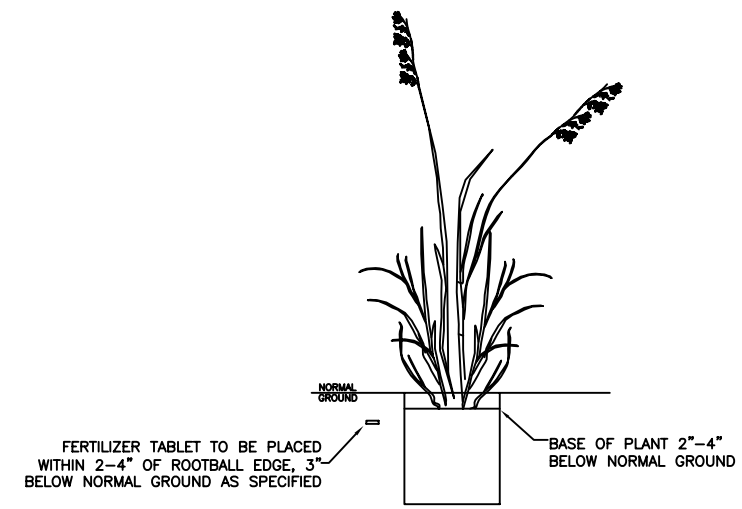

TYPICAL PLANTING

SEA OATS
GALLON CONTAINER

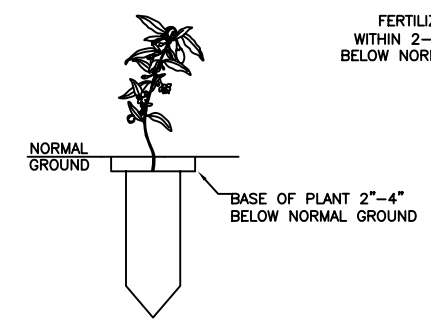

TYPICAL PLANTING

MATRIMONY VINE
TUBE CONTAINER

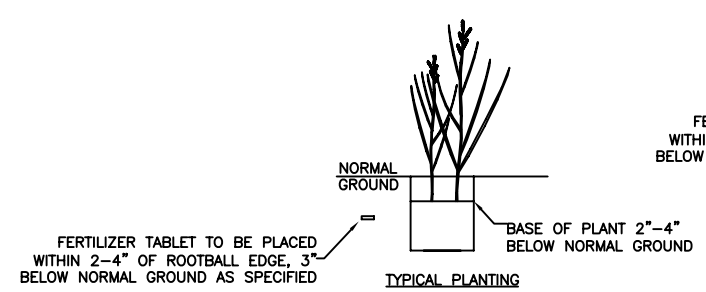

TYPICAL PLANTING

MARSHHAY CORDGRASS,
SALT GRASS
& GULF CORDGRASS
4" CONTAINER

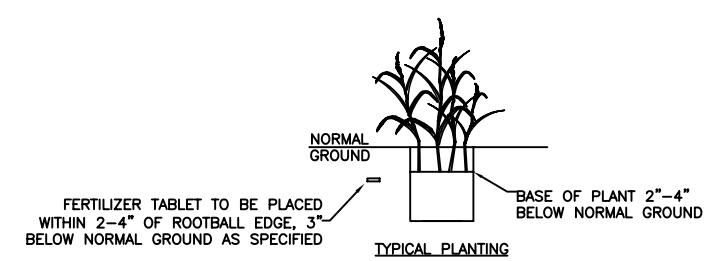

TYPICAL PLANTING

BITTER PANICUM
4" CONTAINER

REV.	DATE	DESCRIPTION	BY

LOUISIANA DEPARTMENT OF NATURAL RESOURCES
COASTAL ENGINEERING DIVISION
617 NORTH 3RD STREET
BATON ROUGE, LOUISIANA 70802

DRAWN BY: K. LOVELL | DESIGNED BY:

CHALAND HEADLAND RESTORATION
VEGETATIVE PLANTINGS PROJECT

STATE PROJECT NUMBER: BA–38

FEDERAL PROJECT NUMBER:

APPROVED BY: K. BAHLINGER

GENERAL NOTES

DATE: NOVEMBER 2003

SHEET 6 OF 6