



APPENDIX C
Pre-and Post-construction Plan View



NOTES:
 CONTOURS GENERATED FROM CONTRACTOR'S
 SURVEY DATA COLLECTED JANUARY 2007

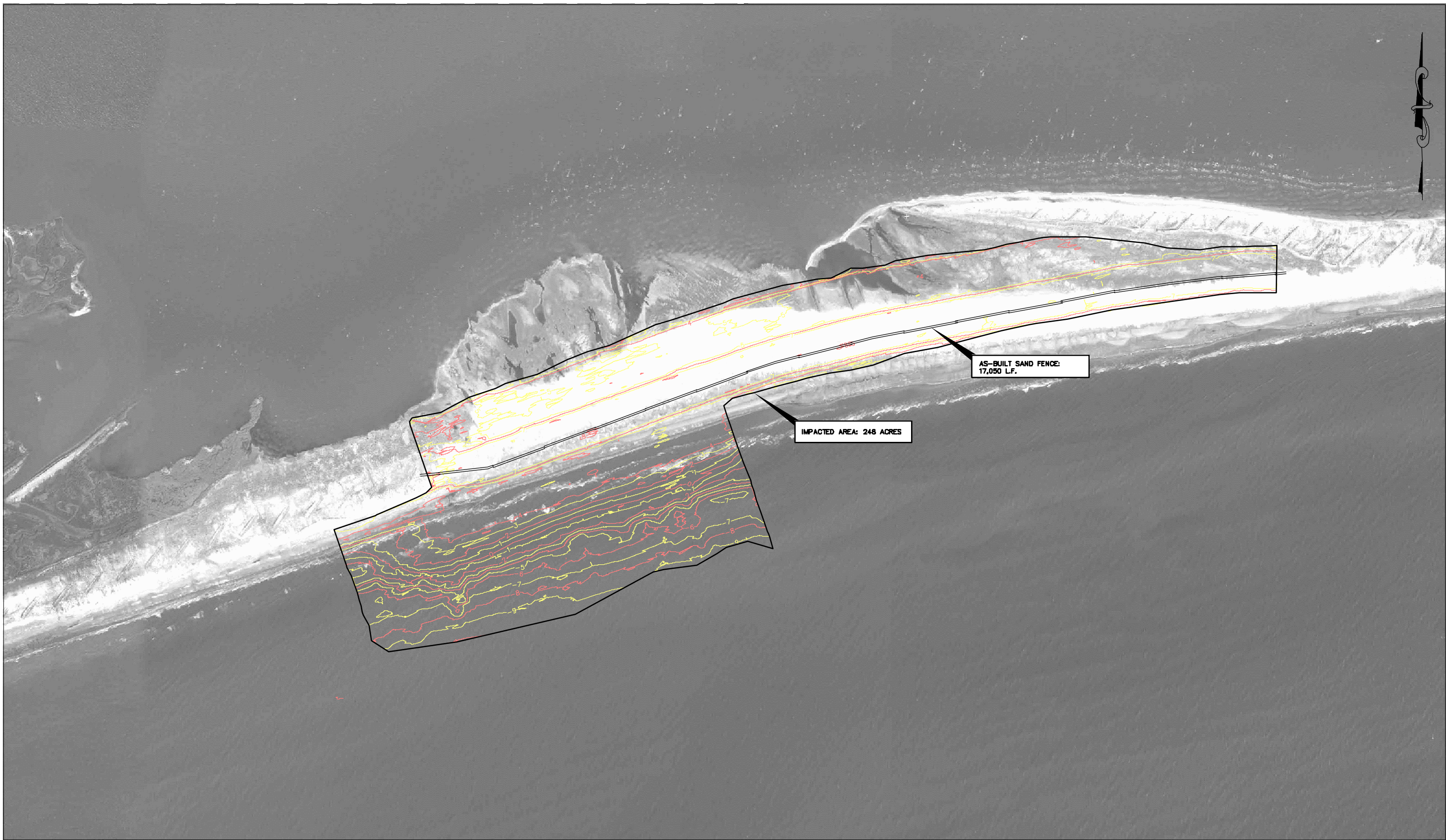

DATE	REVISIONS	DRAWN BY	APPROVED BY



FILE NAME: pre-const. cont.
 TBS NO.: 2006.1619
 DATE: 9/24/07
 PLDT SCALE: 1"=400'
 DRAWN BY: KSP
 APPROVED: EJK
 MAP NO.

APPENDIX C
PRE-CONSTRUCTION CONTOURS
 NEW CUT DUNE / MARSH RESTORATION PROJECT
 STATE PROJECT NO. TE-37

SHEET NO.
1
 OF
2



NOTES:
 CONTOURS GENERATED FROM CONTRACTOR'S
 SURVEY DATA COLLECTED JULY 2007

DATE	REVISIONS	DRAWN BY	APPROVED BY



FILE NAME:	post-const. cont.
TBS NO.:	2006.1619
DATE:	9/24/07
PLDT SCALE:	1"=400'
DRAWN BY:	KSP
APPROVED:	BJK
MAP NO.	

APPENDIX C
POST-CONSTRUCTION CONTOURS

NEW CUT DUNE / MARSH RESTORATION PROJECT
STATE PROJECT NO. TE-37

SHEET NO.
2
 OF
2