BARATARIA BASIN LANDBRIDGE PROJECT
CONSTRUCTION UNIT 2,(BA-27)

BUILT UNDER THE
COASTAL WETLANDS
PLANNING, PROTECTION,
AND
RESTORATION ACT
PUBLIC LAW 101-646

"AS-BUILT"
DATE OF COMPLETION 10/15/2002

BY THE
LOUISIANA
DEPARTMENT OF NATURAL RESOURCES

WITH THE ASSISTANCE OF THE
NATURAL RESOURCES CONSERVATION SERVICE
OF THE
UNITED STATES DEPARTMENT OF AGRICULTURE
2001

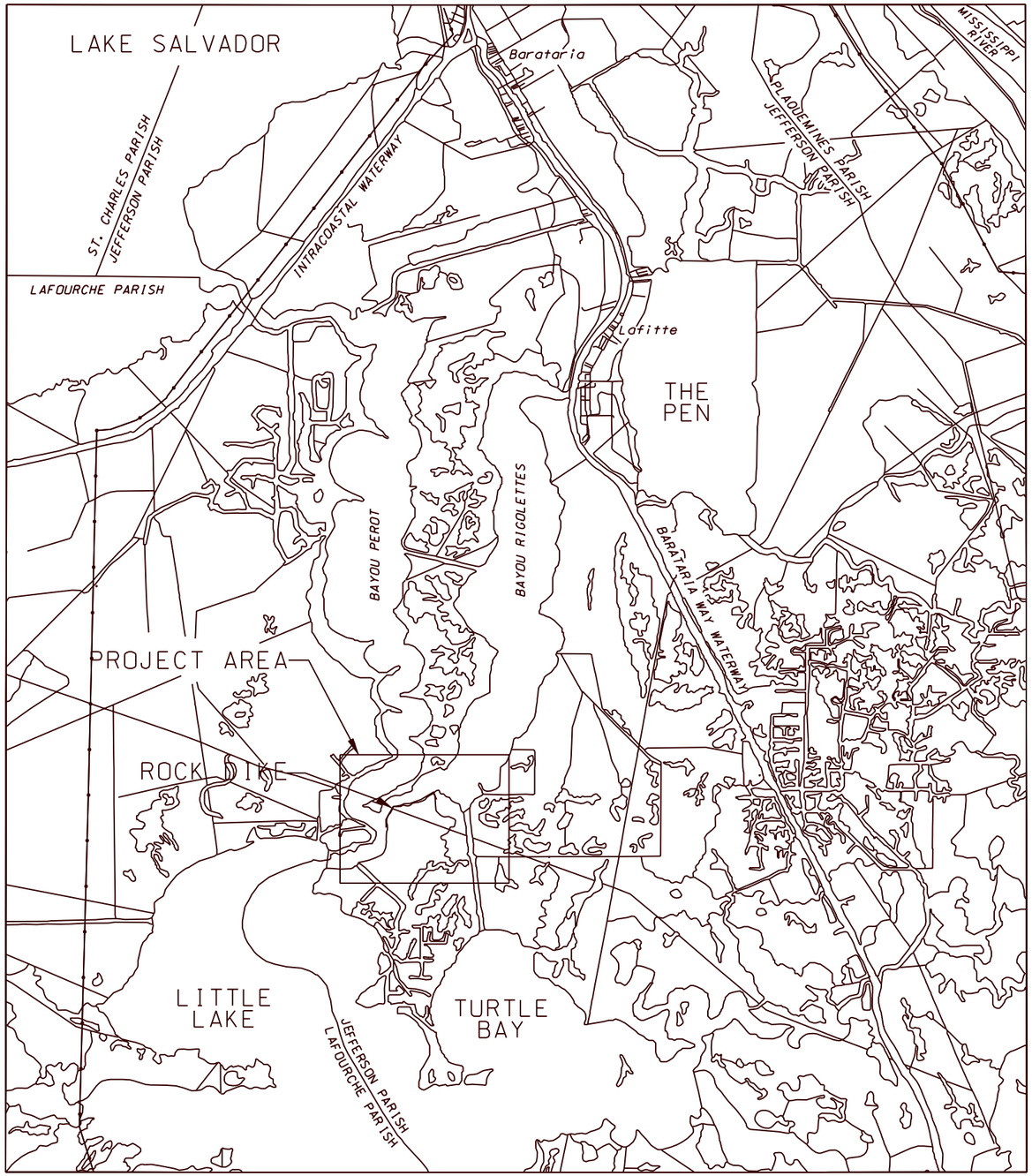

VICINITY MAP

1 0 2 4 6
SCALE IN MILES

N

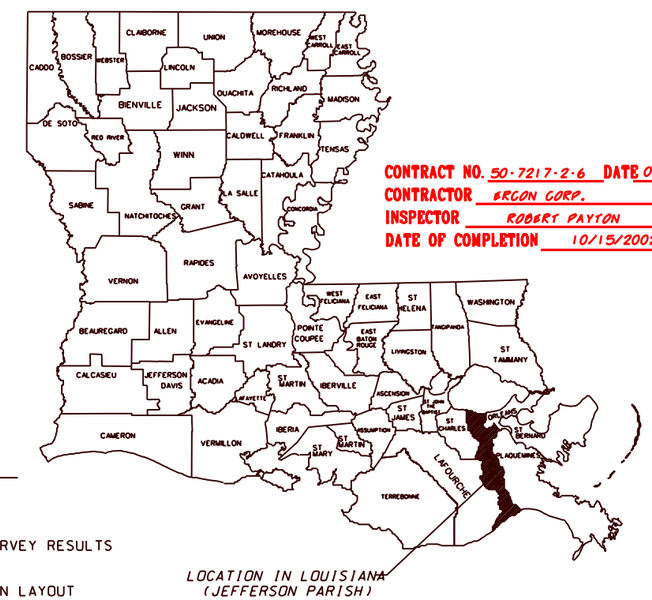

CONTRACT NO. 50-7217-2-6 DATE 07/24/02
CONTRACTOR ERCON CORP.
INSPECTOR ROBERT PAYTON
DATE OF COMPLETION 10/15/2002

INDEX OF DRAWINGS

1	COVER SHEET
2	LAND RIGHTS MAP
3	MAGNETOMETER SURVEY RESULTS
4	PLAN MAP
5	WEST SITE - PLAN LAYOUT
6	EAST SITE - PLAN LAYOUT
7	COORDINATES OF CENTERLINE ALIGNMENT
7A1	AS-BUILT COORDINATES OF CENTERLINE ALIGNMENT
8	TYPICAL SECTIONS
8A	DETAILS-CHEVRON PIPELINE CROSSING
9-11	CROSS SECTIONS
12	WARNING SIGN DETAILS
13	SETTLEMENT PLATE DETAILS
14	SOIL BORING LOGS
19A1	SUPPLEMENTAL AS-BUILT CROSS SECTIONS-EAST SITE
19A2	SUPPLEMENTAL AS-BUILT CROSS SECTIONS-WEST SITE

"AS-BUILT PLANS"

SUBMITTED BY: DALE J. GARDER — 12/02/02
GOVERNMENT REPRESENTATIVE — DATE

APPROVED BY: BRADELY A. STICKER — 12/02/02
ASSISTANT STATE CONSERVATION ENGINEER — DATE

E.J. GIERING III — 12/02/02
STATE CONSERVATION ENGINEER — DATE

BURK-KLEINPETER INC
ENGINEERS, ARCHITECTS, PLANNERS, ENVIRONMENTAL SCIENTISTS
4176 CANAL STREET, NEW ORLEANS, LOUISIANA 70119-5994
(504) 486-5501 FAX (504) 488-1714

DESIGNED D.W.O. DETAILED C.H.S. DATE 7/1/01
CHECKED M.D.C. SCALE AS SHOWN
BKI JOB NO. 9875 SHEET NO. X

COVER SHEET
BARATARIA BASIN LANDBRIDGE PROJECT
BA-27 CONSTRUCTION UNIT 2
JEFFERSON PARISH
LOUISIANA

U.S. DEPARTMENT OF AGRICULTURE - NATURAL RESOURCES CONSERVATION SERVICE

REVISIONS			
NO.	DATE	APPR.	TITLE

CAD FILE NO.

DRAWING NO.
LA-313

SHEET NO 01 OF 14

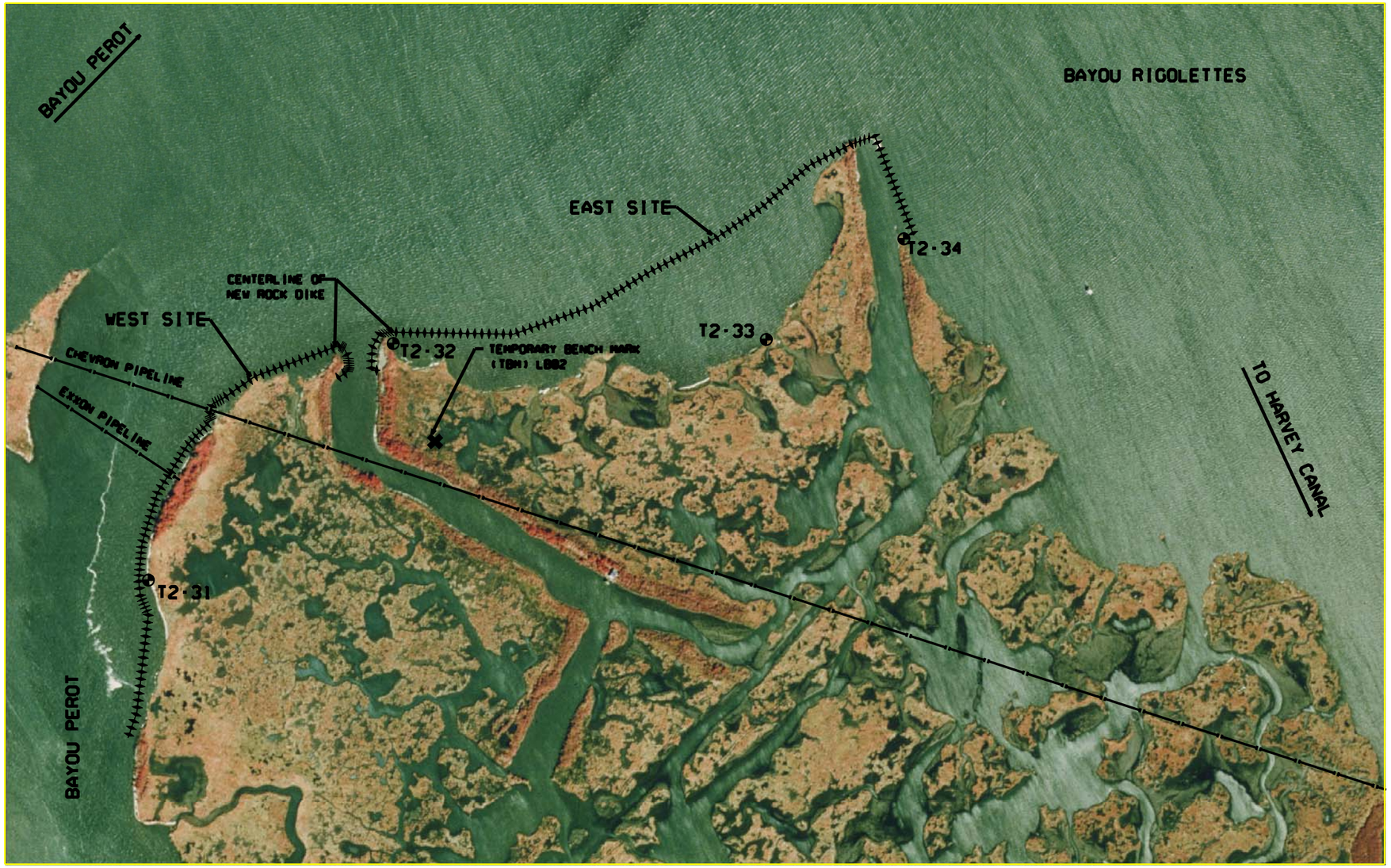

N

BARATARIA BASIN LANDBRIDGE PROJECT - CU•2

LEGEND

⊕ SOIL BORING

T.B.M. DESCRIPTION

✖ TBM LB02
N 393520.972
E 3656394.054
EL. ·2.95
3" TREATED FENCE POST
ORANGE FLAGGING

300 0 300 600 900 1200
SCALE IN FEET

"AS-BUILT"
DATE OF COMPLETION 10/15/2002

BURK·KLEINPETER INC
ENGINEERS. ARCHITECTS. PLANNERS. ENVIRONMENTAL SCIENTISTS
4176 CANAL STREET. NEW ORLEANS. LOUISIANA 70119-5994
(504) 486-5901 FAX (504) 488-1714

DESIGNED D.W.O. DETAILED C.H.S. DATE 7/1/01
CHECKED M.D.C. BKI JOB NO. 9875 SCALE AS SHOWN SHEET NO. X

LAND RIGHTS MAP
BARATARIA BASIN LANDBRIDGE PROJECT
BA-27 CONSTRUCTION UNIT 2
JEFFERSON PARISH
LOUISIANA

U.S. DEPARTMENT OF AGRICULTURE - NATURAL RESOURCES CONSERVATION SERVICE

REVISIONS			
NO.	DATE	APPR.	TITLE

CAD FILENAME

PROJECT NO. LA-313

SHEET NO 02 OF 14

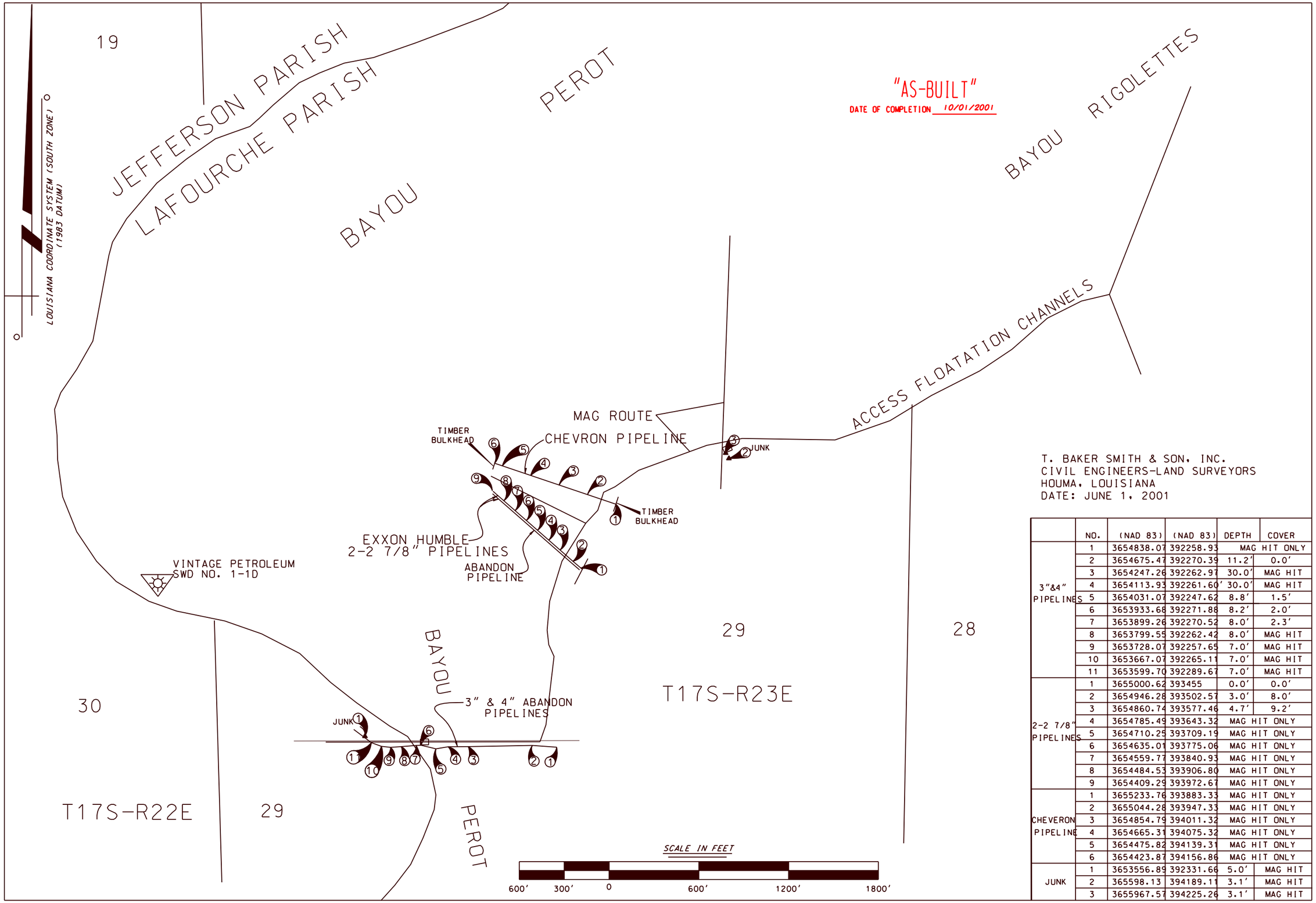

T. BAKER SMITH & SON, INC.
CIVIL ENGINEERS-LAND SURVEYORS
HOUMA, LOUISIANA
DATE: JUNE 1, 2001

	NO.	(NAD 83)	(NAD 83)	DEPTH	COVER
3"&4" PIPELINES	1	3654838.07	392258.93	MAG HIT ONLY	
	2	3654675.47	392270.39	11.2'	0.0'
	3	3654247.26	392262.97	30.0'	MAG HIT
	4	3654113.93	392261.60	30.0'	MAG HIT
	5	3654031.07	392247.62	8.8'	1.5'
	6	3653933.68	392271.88	8.2'	2.0'
	7	3653899.26	392270.52	8.0'	2.3'
	8	3653799.55	392262.42	8.0'	MAG HIT
	9	3653728.07	392257.65	7.0'	MAG HIT
	10	3653667.07	392265.11	7.0'	MAG HIT
	11	3653599.70	392289.67	7.0'	MAG HIT
2-2 7/8" PIPELINES	1	3655000.62	393455	0.0'	0.0'
	2	3654946.28	393502.57	3.0'	8.0'
	3	3654860.74	393577.46	4.7'	9.2'
	4	3654785.49	393643.32	MAG HIT ONLY	
	5	3654710.25	393709.19	MAG HIT ONLY	
	6	3654635.01	393775.06	MAG HIT ONLY	
	7	3654559.77	393840.93	MAG HIT ONLY	
	8	3654484.53	393906.80	MAG HIT ONLY	
	9	3654409.29	393972.67	MAG HIT ONLY	
CHEVERON PIPELINE	1	3655233.76	393883.33	MAG HIT ONLY	
	2	3655044.28	393947.33	MAG HIT ONLY	
	3	3654854.79	394011.32	MAG HIT ONLY	
	4	3654665.31	394075.32	MAG HIT ONLY	
	5	3654475.82	394139.31	MAG HIT ONLY	
	6	3654423.87	394156.86	MAG HIT ONLY	
JUNK	1	3653556.89	392331.66	5.0'	MAG HIT
	2	365598.13	394189.11	3.1'	MAG HIT
	3	3655967.57	394225.26	3.1'	MAG HIT

BURK-KLEINPETER, INC
ENGINEERS, ARCHITECTS, PLANNERS, ENVIRONMENTAL SCIENTISTS
4176 CANAL STREET, NEW ORLEANS, LOUISIANA 70119-5994
(504) 486-5901 FAX (504) 488-1714

DESIGNED D.W.O. | DETAILED C.H.S. | DATE 7/1/01
CHECKED M.D.C. | BKI JOB NO. 9875 | SCALE AS SHOWN | SHEET NO. X

MAGNETOMETER SURVEY RESULTS
BARATARIA BASIN LANDBRIDGE PROJECT
BA-27 CONSTRUCTION UNIT 2
JEFFERSON PARISHES
LOUISIANA

U.S. DEPARTMENT OF AGRICULTURE - NATURAL RESOURCES CONSERVATION SERVICE

REVISIONS
NO. | DATE | APPR. | TITLE

CAD FILE NO.

DRAWING NO.
LA-313

Sht. 03 of 14

WARNING SIGN COORDINATES

AS-BUILT

STATION	NORTHING	EASTING	ELEVATION
4+00	394262.42	3656227.86	9.91
9+00	394258.43	3656720.00	9.98
14+00	394443.15	3657177.51	9.89
19+00	394688.72	3657617.05	9.75
24+00	394966.45	3658022.80	9.64
28+75	395213.85	3658431.73	9.97
30+00	395139.30	3658520.29	9.98
34+43	394722.37	3658684.82	9.74

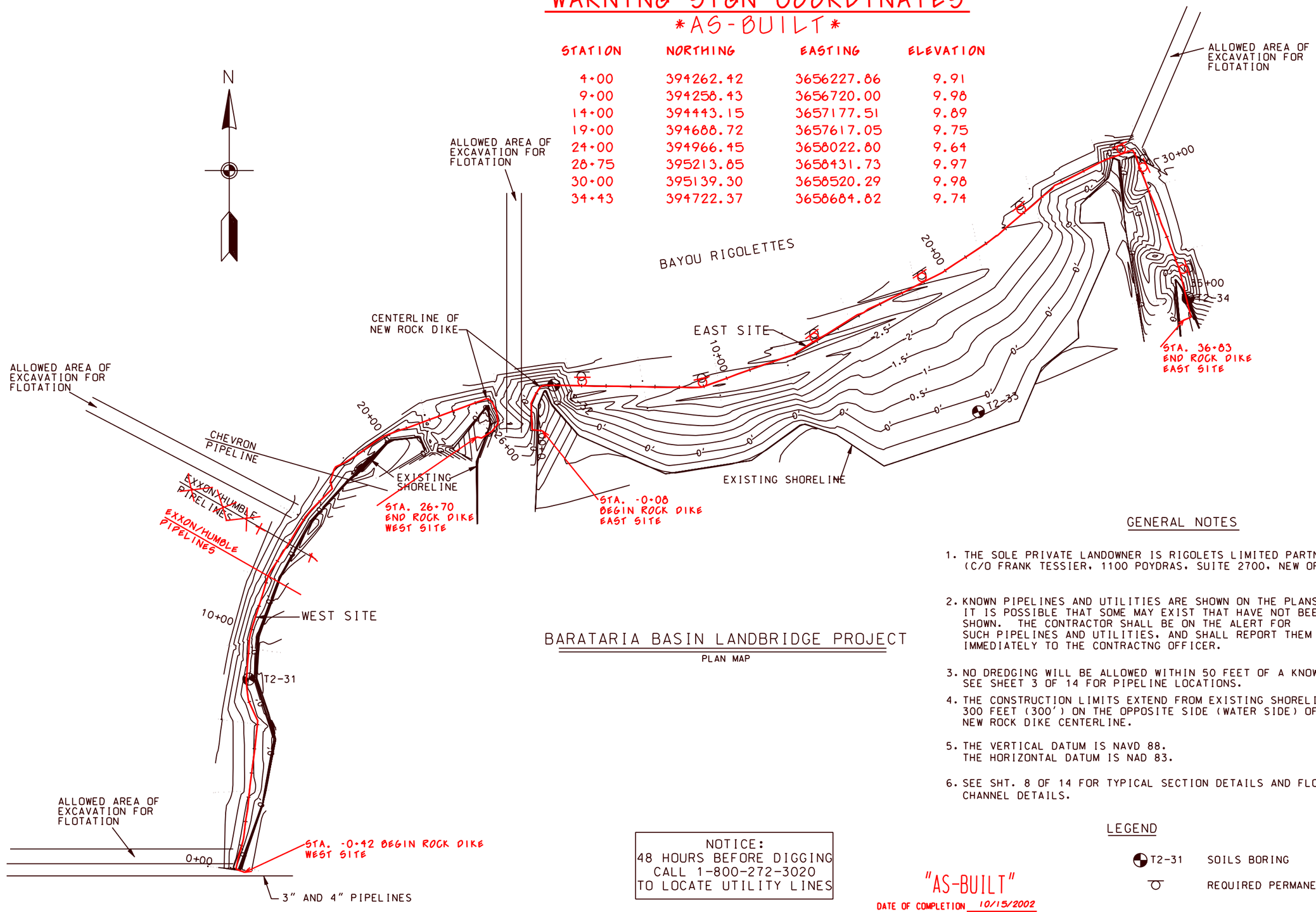

BARATARIA BASIN LANDBRIDGE PROJECT

PLAN MAP

NOTICE:
48 HOURS BEFORE DIGGING
CALL 1-800-272-3020
TO LOCATE UTILITY LINES

"AS-BUILT"

DATE OF COMPLETION 10/15/2002

GENERAL NOTES

1. THE SOLE PRIVATE LANDOWNER IS RIGOLETS LIMITED PARTNERSHIP (C/O FRANK TESSIER, 1100 POYDRAS, SUITE 2700, NEW ORLEANS, LA 70163)
2. KNOWN PIPELINES AND UTILITIES ARE SHOWN ON THE PLANS. IT IS POSSIBLE THAT SOME MAY EXIST THAT HAVE NOT BEEN SHOWN. THE CONTRACTOR SHALL BE ON THE ALERT FOR SUCH PIPELINES AND UTILITIES, AND SHALL REPORT THEM IMMEDIATELY TO THE CONTRACTNG OFFICER.
3. NO DREDGING WILL BE ALLOWED WITHIN 50 FEET OF A KNOWN PIPELINE. SEE SHEET 3 OF 14 FOR PIPELINE LOCATIONS.
4. THE CONSTRUCTION LIMITS EXTEND FROM EXISTING SHORELINE TO 300 FEET (300') ON THE OPPOSITE SIDE (WATER SIDE) OF THE NEW ROCK DIKE CENTERLINE.
5. THE VERTICAL DATUM IS NAVD 88. THE HORIZONTAL DATUM IS NAD 83.
6. SEE SHT. 8 OF 14 FOR TYPICAL SECTION DETAILS AND FLOTATION ACCESS CHANNEL DETAILS.

LEGEND

T2-31	SOILS BORING
	REQUIRED PERMANENT SIGN WITH POST

400' 0 400' 800'

SCALE IN FEET

BURK-KLEINPETER, INC
ENGINEERS, ARCHITECTS, PLANNERS, ENVIRONMENTAL SCIENTISTS
4176 CANAL STREET, NEW ORLEANS, LOUISIANA 70119-5994
(504) 486-5901 FAX (504) 488-1714

DESIGNED D.W.O. DETAILED C.H.S. DATE 7/1/01

CHECKED M.D.C. BKI JOB NO. 9875 SCALE AS SHOWN SHEET NO. X

PLAN MAP
BARATARIA BASIN LANDBRIDGE PROJECT
BA-27 CONSTRUCTION UNIT 2
JEFFERSON PARISH
LOUISIANA

U.S. DEPARTMENT OF AGRICULTURE - NATURAL RESOURCES CONSERVATION SERVICE

REVISIONS			
NO.	DATE	APPR.	TITLE

CAD FILE NO.

DRAWING NO. LA-313

Sht. 04 of 14

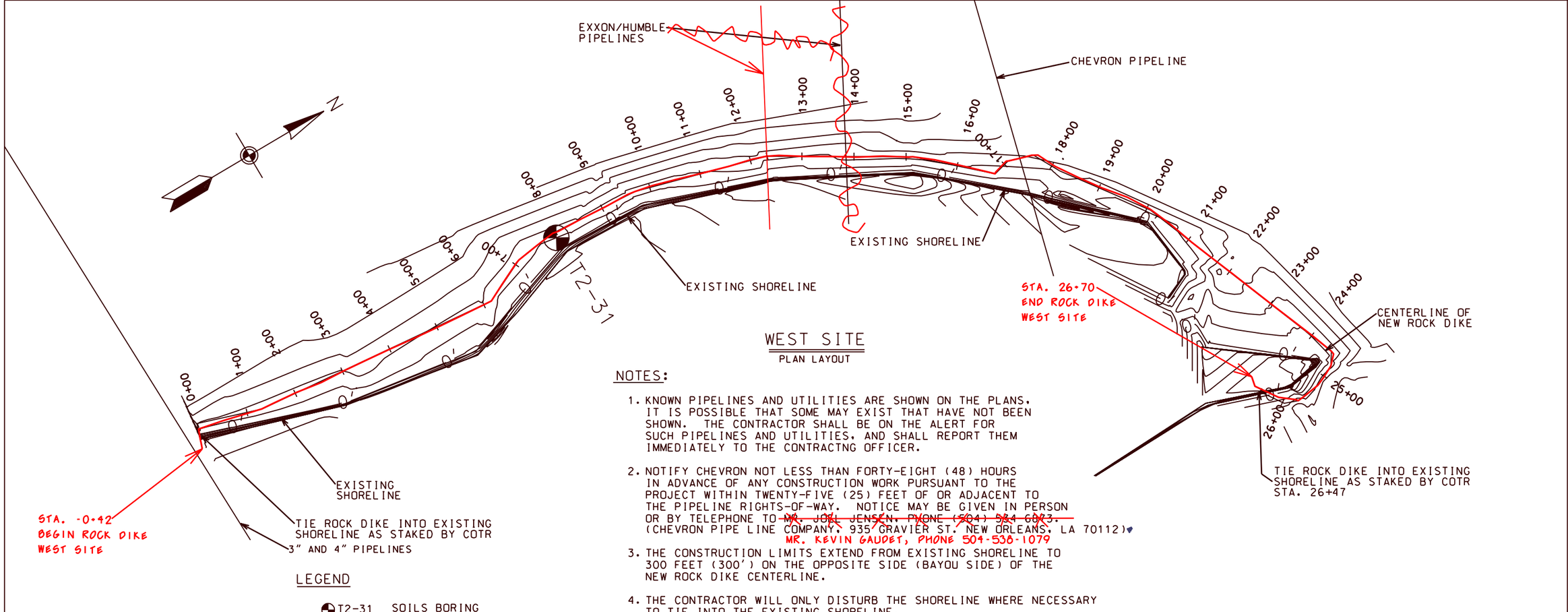

WEST SITE

PLAN LAYOUT

NOTES:

1. KNOWN PIPELINES AND UTILITIES ARE SHOWN ON THE PLANS. IT IS POSSIBLE THAT SOME MAY EXIST THAT HAVE NOT BEEN SHOWN. THE CONTRACTOR SHALL BE ON THE ALERT FOR SUCH PIPELINES AND UTILITIES, AND SHALL REPORT THEM IMMEDIATELY TO THE CONTRACTNG OFFICER.
2. NOTIFY CHEVRON NOT LESS THAN FORTY-EIGHT (48) HOURS IN ADVANCE OF ANY CONSTRUCTION WORK PURSUANT TO THE PROJECT WITHIN TWENTY-FIVE (25) FEET OF OR ADJACENT TO THE PIPELINE RIGHTS-OF-WAY. NOTICE MAY BE GIVEN IN PERSON OR BY TELEPHONE TO ~~MR. JOEL JENSEN, PHONE (504) 584 6073.~~ (CHEVRON PIPE LINE COMPANY, 935 GRAVIER ST. NEW ORLEANS, LA 70112) MR. KEVIN GAUDET, PHONE 504-538-1079
3. THE CONSTRUCTION LIMITS EXTEND FROM EXISTING SHORELINE TO 300 FEET (300') ON THE OPPOSITE SIDE (BAYOU SIDE) OF THE NEW ROCK DIKE CENTERLINE.
4. THE CONTRACTOR WILL ONLY DISTURB THE SHORELINE WHERE NECESSARY TO TIE INTO THE EXISTING SHORELINE.
5. SEE SHT. 8 OF 14 FOR TYPICAL SECTION DETAILS AND FLOTATION ACCESS CHANNEL DETAILS.
6. SEE SHT. 4 OF 14 FOR AREAS ALLOWED FOR PERPENDICULAR FLOTATION ACCESS.

LEGEND

T2-31 SOILS BORING

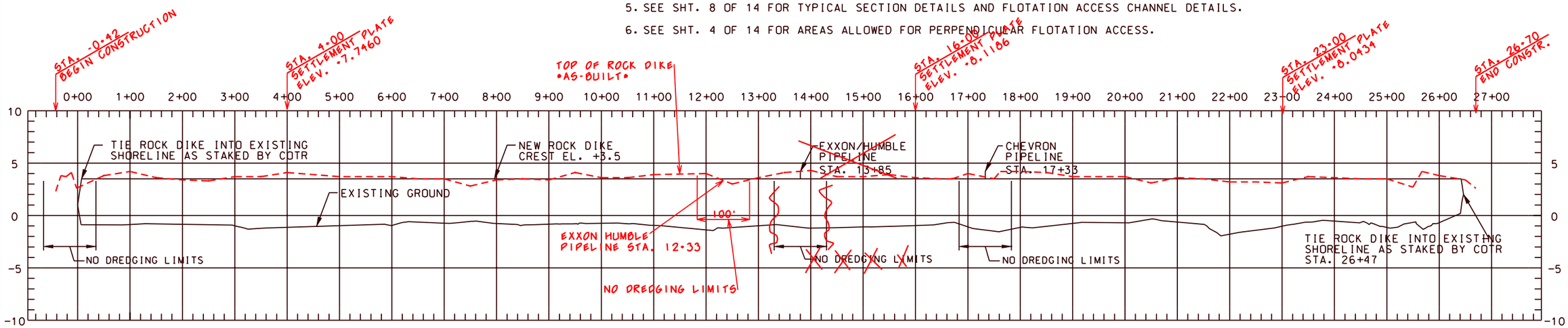

WEST SITE

ACTUAL ~~ESTIMATED~~ QUANTITIES

ROCK RIPRAP	~~11,600 TONS~~	12,126 TONS
GEOTEXTILE	~~8,900 SQ. YDS.~~	9,917 YDS

WEST SITE

PROFILE ALONG CENTERLINE

"AS-BUILT"

DATE OF COMPLETION 10/15/2002

200' 0 200' 400'

HORIZONTAL SCALE IN FEET

10' 5' 0 5' 10' 15' 20'

VERTICAL SCALE IN FEET

BURK-KLEINPETER, INC
ENGINEERS, ARCHITECTS, PLANNERS, ENVIRONMENTAL SCIENTISTS
4176 CANAL STREET, NEW ORLEANS, LOUISIANA 70119-5994
(504) 486-5901 FAX (504) 488-1714

DESIGNED D.W.O. DETAILED C.H.S. DATE 7/1/01
CHECKED M.D.C. BKI JOB NO. 9875 SCALE AS SHOWN
SHEET NO. X

WEST SITE - PLAN LAYOUT
BARATARIA BASIN LANDBRIDGE PROJECT
BA-27 CONSTRUCTION UNIT 2
JEFFERSON PARISH
LOUISIANA

U.S. DEPARTMENT OF AGRICULTURE - NATURAL RESOURCES CONSERVATION SERVICE

REVISIONS			
NO.	DATE	APPR.	TITLE

CAD FILE NO.

DRAWING NO. LA-313

Sht. 05 of 14

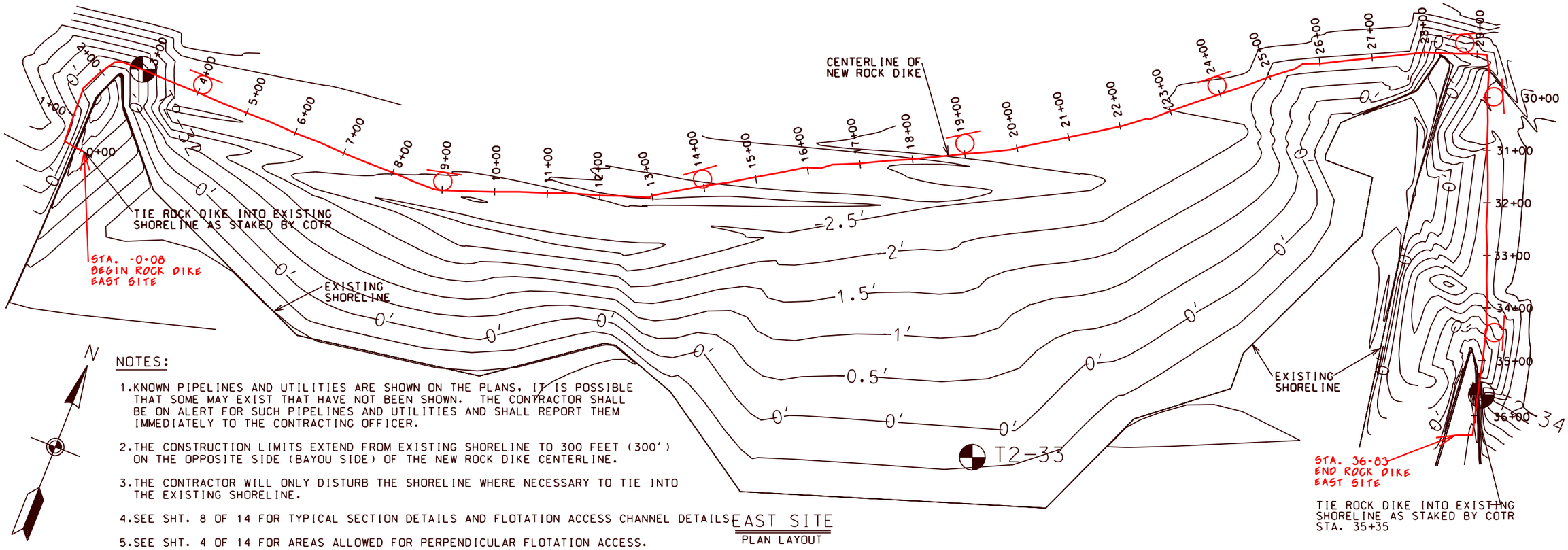

NOTES:

1. KNOWN PIPELINES AND UTILITIES ARE SHOWN ON THE PLANS. IT IS POSSIBLE THAT SOME MAY EXIST THAT HAVE NOT BEEN SHOWN. THE CONTRACTOR SHALL BE ON ALERT FOR SUCH PIPELINES AND UTILITIES AND SHALL REPORT THEM IMMEDIATELY TO THE CONTRACTING OFFICER.
2. THE CONSTRUCTION LIMITS EXTEND FROM EXISTING SHORELINE TO 300 FEET (300') ON THE OPPOSITE SIDE (BAYOU SIDE) OF THE NEW ROCK DIKE CENTERLINE.
3. THE CONTRACTOR WILL ONLY DISTURB THE SHORELINE WHERE NECESSARY TO TIE INTO THE EXISTING SHORELINE.
4. SEE SHT. 8 OF 14 FOR TYPICAL SECTION DETAILS AND FLOTATION ACCESS CHANNEL DETAILS.
5. SEE SHT. 4 OF 14 FOR AREAS ALLOWED FOR PERPENDICULAR FLOTATION ACCESS.

EAST SITE
PLAN LAYOUT

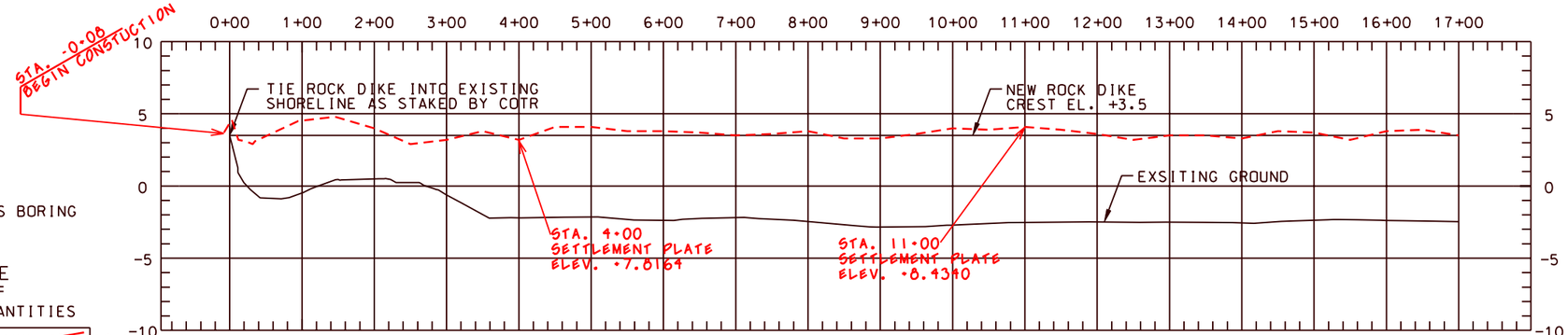

LEGEND

SOILS BORING

EAST SITE

ACTUAL ~~ESTIMATED~~ QUANTITIES

ROCK RIPRAP	~~23,100 TONS~~	19,958 TONS
GEOTEXTILE	~~13,100 SQ. YDS.~~	12,734 YDS.

EAST SITE
PROFILE ALONG CENTERLINE

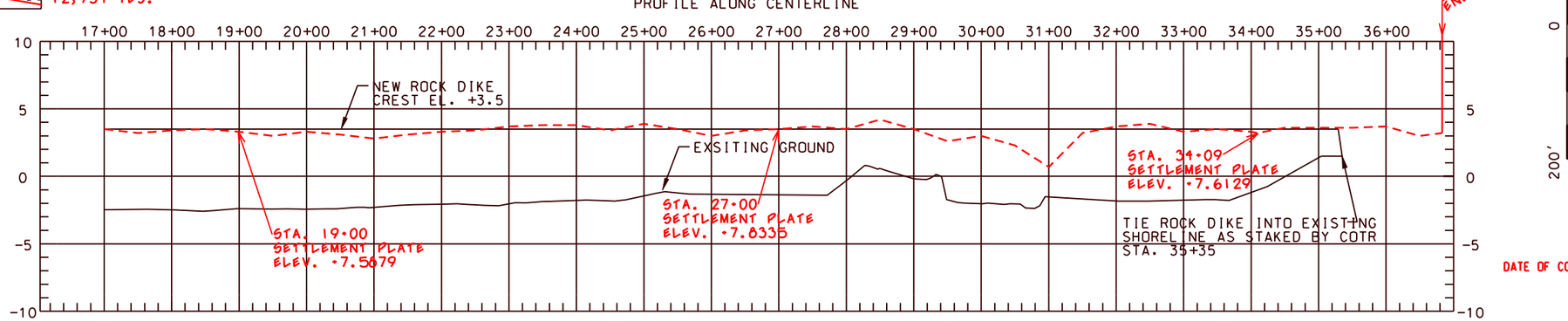

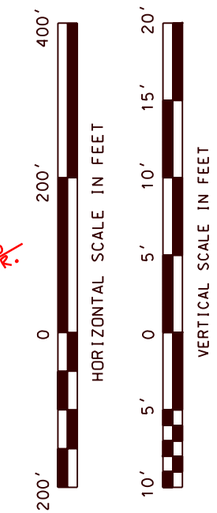

"AS-BUILT"
DATE OF COMPLETION 10/15/2002

BURK-KLEINPETER, INC.
ENGINEERS, ARCHITECTS, PLANNERS, ENVIRONMENTAL SCIENTISTS
4176 CANAL STREET, NEW ORLEANS, LOUISIANA 70119-5994
(504) 486-5901 FAX (504) 488-1714

DESIGNED D.W.D. | DETAILED C.H.S. | DATE 7/1/01
CHECKED M.D.C. | BKI JOB NO. 9875 | SCALE AS SHOWN | SHEET NO. X

EAST SITE - PLAN LAYOUT
BARATARIA BASIN LANDBRIDGE PROJECT
BA-27 CONSTRUCTION UNIT 2
JEFFERSON PARISH
LOUISIANA

U.S. DEPARTMENT OF AGRICULTURE - NATURAL RESOURCES CONSERVATION SERVICE

REVISIONS: NO. | DATE | APPR. | TITLE

CAD FILE NO.

DRAWING NO. LA-313

Sht. 06 of 14

WEST SITE COORDINATES

STATION	NORTHING	EASTING
STA. 0+00	392269.70	3654799.90
STA. 1+00	392364.05	3654833.05
STA. 1+29 (PI)	392391.48	3654842.39
STA. 2+00	392461.90	3654851.09
STA. 3+00	392561.20	3654862.95
STA. 4+00	392660.49	3654874.80
STA. 5+00	392759.79	3654886.65
STA. 6+00	392859.08	3654898.51
STA. 6+16 (PI)	392874.93	3654900.40
STA. 7+00	392951.64	3654866.08
STA. 7+11 (PI)	392961.73	3654861.57
STA. 7+92 (PI)	393043.86	3654852.45
STA. 8+00	393050.15	3654853.02
STA. 9+00	393149.75	3654862.02
STA. 9+71 (PI)	393220.12	3654868.37
STA. 10+00	393248.18	3654876.93
STA. 11+00	393343.83	3654906.11
STA. 12+00	393439.48	3654935.28
STA. 12+33 (PI)	393469.44	3654944.42
STA. 13+00	393527.59	3654980.94
STA. 14+00	393612.20	3655034.24
STA. 15+00	393696.81	3655087.55
STA. 15+13 (PI)	393707.52	3655094.29
STA. 16+00	393770.68	3655154.62
STA. 16+74 (PI)	393824.53	3655206.08
STA. 17+00	393849.37	3655200.26
STA. 17+09 (PI)	393858.50	3655198.12
STA. 17+58 (PI)	393905.69	3655214.64
STA. 18+00	393924.33	3655250.74
STA. 18+18 (PI)	393932.61	3655266.77
STA. 19+00	393979.18	3655334.21
STA. 20+00	394035.99	3655416.50
STA. 20+07 (PI)	394040.21	3655422.61
STA. 21+00	394071.97	3655509.57
STA. 22+00	394106.27	3655603.50
STA. 23+00	394140.57	3655697.44
STA. 24+00	394174.87	3655791.37
STA. 24+48 (PI)	394191.37	3655836.55
STA. 24+77 (PI)	394175.58	3655860.05
STA. 25+00	394154.01	3655869.61
STA. 25+21 (PI)	394134.69	3655878.17
STA. 25+69 (PI)	394086.81	3655883.28
STA. 25+96 (PI)	394061.77	3655873.29
STA. 26+00	394059.74	3655870.14
STA. 26+47	394034.16	3655830.41

EAST SITE COORDINATES

STATION	NORTHING	EASTING
STA. 0+00	394061.79	3656057.57
STA. 0+42 (PI)	394061.63	3656015.73
STA. 1+00	394119.78	3656017.08
STA. 1+53 (PI)	394172.24	3656018.29
STA. 2+00	394213.85	3656041.24
STA. 2+30 (PI)	394240.22	3656055.77
STA. 2+86 (PI)	394247.95	3656111.26
STA. 3+00	394247.73	3656125.13
STA. 4+00	394246.13	3656225.11
STA. 5+00	394244.53	3656325.10
STA. 6+00	394242.93	3656425.09
STA. 7+00	394241.34	3656525.08
STA. 8+00	394239.74	3656625.06
STA. 8+85 (PI)	394238.38	3656710.11
STA. 9+00	394243.31	3656724.22
STA. 10+00	394276.27	3656818.63
STA. 11+00	394309.24	3656913.04
STA. 12+00	394342.21	3657007.45
STA. 12+95 (PI)	394373.52	3657097.11
STA. 13+00	394376.13	3657101.41
STA. 14+00	394427.98	3657186.91
STA. 15+00	394479.83	3657272.42
STA. 16+00	394531.68	3657357.93
STA. 16+25 (PI)	394544.52	3657379.11
STA. 17+00	394578.71	3657446.12
STA. 18+00	394624.17	3657535.19
STA. 19+00	394669.62	3657624.27
STA. 19+87 (PI)	394709.39	3657702.20
STA. 20+00	394716.35	3657712.59
STA. 21+00	394772.05	3657795.64
STA. 22+00	394827.74	3657878.70
STA. 22+57 (PI)	394859.52	3657926.10
STA. 23+00	394887.88	3657958.33
STA. 24+00	394953.93	3658033.41
STA. 25+00	395019.99	3658108.49
STA. 25+67 (PI)	395064.52	3658159.11
STA. 26+00	395079.20	3658188.19
STA. 27+00	395124.28	3658277.46
STA. 27+96 (PI)	395167.52	3658363.10
STA. 28+00	395168.88	3658366.93
STA. 29+00	395202.36	3658461.15
STA. 29+19 (PI)	395208.65	3658478.87
STA. 30+00	395133.09	3658508.59
STA. 31+00	395040.03	3658545.20
STA. 32+00	394946.97	3658581.81
STA. 33+00	394853.91	3658618.41
STA. 34+00	394760.85	3658655.02
STA. 34+43 (PI)	394722.52	3658670.10

LEGEND
PI = POINT OF INTERSECTION

PIPELINE COORDINATES

STATION	NORTHING	EASTING
STA. 13+85 (EXXON)	393599.15	3655026.02
STA. 17+33 (CHEVRON)	393880.33	3655205.77

"AS-BUILT"
DATE OF COMPLETION 10/15/2002

SEE SHEET 7A FOR REVISED COORDINATES FOR EAST AND WEST SITES

BURK-KLEINPETER, INC.
ENGINEERS, ARCHITECTS, PLANNERS, ENVIRONMENTAL SCIENTISTS
4176 CANAL STREET, NEW ORLEANS, LOUISIANA 70119-5994
(504) 486-5901 FAX (504) 488-1714

DESIGNED D.W.O. DETAILED C.H.S. DATE 7/1/01
CHECKED M.D.C. BKI JOB NO. 9875 SCALE AS SHOWN SHEET NO. X

COORDINATES OF CENTERLINE ALIGNMENT
BARATARIA BASIN LANDBRIDGE PROJECT
BA-27 CONSTRUCTION UNIT 2
JEFFERSON PARISH
LOUISIANA

U.S. DEPARTMENT OF AGRICULTURE - NATURAL RESOURCES CONSERVATION SERVICE

REVISIONS
NO. DATE APPR. TITLE

CAD FILE NO.

DRAWING NO.
LA-313

Sht. 07 of 14

AS-BUILT COORDINATES-WEST SITE

STATION	POINT	EASTING *X*	NORTHING *Y*	ELEVATION *Z*	
0+42	POB	3654647.0100	392253.8500	2.2700	
0+32		3654637.0900	392257.7800	3.8300	
0+22		3654628.6500	392260.7500	3.7400	
0+12		3654618.9200	392264.8600	4.1500	
0+02		3654611.1200	392268.4100	2.6100	
0+50		3654622.1400	392316.6900	3.7700	
1+00		3654635.9400	392366.7400	4.2100	
1+29	PI	3654642.3900	392391.4800	0.0000	
1+50		3654645.2300	392416.0800	3.6100	
2+00		3654650.9300	392464.9400	3.3900	
2+50		3654659.8800	392515.2800	3.3100	
3+00		3654664.1100	392565.6600	3.7500	
3+50		3654669.8300	392614.8400	3.6600	
4+00		3654675.3700	392660.4900	4.1300	
4+50		3654682.3000	392710.5000	3.9300	
5+00		3654688.3300	392760.0000	3.6800	
5+50		3654693.6900	392810.3400	3.6800	
6+00		3654698.8700	392858.8900	3.7500	
6+16	PI	3654900.4000	392874.9300	0.0000	
6+50		3654684.1200	392909.6000	3.4900	
7+00		3654684.3300	392953.3500	3.5100	
7+11	PI	3654681.5700	392961.7300	0.0000	
7+50		3654656.7200	393002.5600	2.8300	
7+92	PI	3654652.4500	393043.8600	0.0000	
8+00		3654655.0100	393054.5300	3.3800	
8+50		3654658.2000	393104.8000	3.5400	
9+00		3654663.0100	393155.7100	3.3700	
9+50		3654665.6100	393204.9400	4.0600	
9+71	PI	3654668.3700	393220.1200	0.0000	
10+00		3654676.1300	393253.2800	3.6500	
10+50		3654691.1500	393300.9800	3.6200	
11+00		3654906.7400	393348.1100	3.0300	
11+50		3654922.8700	393398.7700	3.8600	
12+00		3654935.2200	393444.3700	4.0000	
12+33	PI	3654944.4200	393469.4400	0.0000	EXXON PL.
12+50		3654955.9900	393490.9500	2.9800	
13+00		3654983.5800	393531.4700	3.5600	
13+50		3655009.9300	393573.5200	4.1200	
13+80	PI	3655026.0200	393599.1500	0.0000	
14+00		3655037.6300	393615.8600	4.3200	
14+50		3655062.6700	393659.2000	3.6600	
15+00		3655090.7900	393700.4500	3.6900	
15+13	PI	3655094.2900	393707.5200	0.0000	
15+50		3655122.1000	393740.7900	3.8900	
16+00		3655156.0200	393775.1400	3.6200	
16+50		3655191.3400	393810.3700	3.4800	
16+74	PI	3655206.0800	393824.5300	0.0000	
16+70		3655203.7200	393826.7500	3.4700	
17+00		3655196.7200	393855.1000	4.0300	
17+09	PI	3655198.1200	393858.5000	0.0000	
17+32	PI	3655205.7700	393880.3300	0.0000	CHEVRON PL
17+50		3655212.7700	393902.5800	3.4700	
17+58	PI	3655214.6400	393905.6900	0.0000	
18+00		3655254.6700	393929.4600	4.2100	
18+50		3655296.8100	393956.0500	4.0600	
19+00		3655337.5100	393984.0500	3.7300	
19+50		3655378.0600	394015.6200	3.7300	
20+00		3655420.6400	394040.6100	3.6600	
20+50		3655468.4500	394059.0200	3.1200	
21+00		3655516.7000	394074.4800	3.6400	
21+50		3655562.1000	394091.3600	3.5200	
22+00		3655609.7700	394109.0300	3.1800	
22+50		3655655.2200	394125.6300	3.1600	
23+00		3655702.9000	394142.9500	3.0900	
23+50		3655751.1000	394160.9800	3.6700	
24+00		3655795.9900	394177.6800	3.5900	
24+48	PI	3655836.5500	394191.3700	0.0000	
24+50		3655843.1500	394191.9900	3.4700	
24+77	PI	3655860.0500	394175.5800	0.0000	
25+00		3655871.4600	394151.7900	3.4800	
25+21	PI	3655878.1700	394134.6900	0.0000	
25+50		3655882.3100	394101.6900	2.6600	
25+69	PI	3655883.2800	394086.8100	0.0000	
25+67		3655880.0100	394085.2500	4.1900	
26+00		3655857.7200	394058.4900	3.8200	
26+50		3655815.7200	394031.1800	3.3800	
26+70	POE	3655796.9800	394035.6700	2.6100	

AS-BUILT COORDINATES-EAST SITE

STATION	POINT	EASTING *X*	NORTHING *Y*	ELEVATION *Z*
0+08	POB	3656064.9605	394060.7300	3.7000
0+03		3656055.2805	394061.6700	4.5600
0+12		3656045.0805	394062.7600	3.1800
0+22		3656036.0205	394064.1600	3.0800
0+32		3656025.6105	394065.4300	2.9000
0+35		3656022.8105	394065.5900	3.1500
0+95		3656020.9705	394114.8800	4.5000
1+46		3656019.4905	394165.6900	4.8300
1+53	PI	3656018.2905	394172.2400	0.0000
2+00		3656037.1205	394211.6400	3.9800
2+30	PI	3656055.7705	394240.2200	0.0000
2+50		3656069.4605	394246.5600	2.8900
2+86	PI	3656111.7616	394247.4510	0.0000
3+00		3656121.4005	394247.2000	3.2200
3+50		3656175.6405	394245.6900	3.7700
4+00		3656226.0705	394245.0700	3.1500
4+50		3656275.8405	394243.3800	4.0700
5+00		3656325.2105	394242.9500	4.0700
5+50		3656374.9205	394243.2700	3.8400
6+00		3656424.3705	394241.1200	3.7800
6+50		3656474.1605	394241.5700	3.6600
7+00		3656523.5205	394239.4400	3.5100
7+50		3656573.7605	394238.7600	3.5900
8+00		3656624.6405	394239.0200	3.7500
8+50		3656673.0905	394237.6400	3.2600
8+65	PI	3656710.1105	394238.3800	0.0000
9+00		3656720.8605	394240.3500	3.3300
9+50		3656769.1405	394257.5600	3.6100
10+00		3656815.8005	394274.6600	3.9500
10+50		3656862.2105	394292.8500	3.8600
11+00		3656911.5305	394309.7700	4.0800
11+50		3656958.6405	394327.6600	3.9000
12+00		3657006.7705	394342.5400	3.5600
12+50		3657052.9005	394359.6000	3.1600
12+95	PI	3657097.1105	394373.5200	0.0000
13+00		3657099.2605	394378.5600	3.4600
13+50		3657141.9705	394405.4300	3.4500
14+00		3657183.7305	394431.7900	3.3300
14+50		3657226.7905	394455.9200	3.7700
15+00		3657268.1105	394482.2900	3.6800
15+50		3657310.9505	394509.2000	3.2400
16+00		3657351.7805	394535.1000	3.7800
16+25	PI	3657379.1105	394544.5200	0.0000
16+50		3657397.2005	394558.9500	3.8500
17+00		3657443.5505	394579.3100	3.4500
17+50		3657487.6205	394601.8900	3.1600
18+00		3657533.8105	394623.7700	3.3600
18+50		3657577.7905	394646.3500	3.4800
19+00		3657625.6105	394671.1600	3.2800
19+50		3657670.2805	394692.8400	3.0100
19+87	PI	3657702.2005	394709.3900	0.0000
20+00		3657713.8205	394718.3800	3.2500
20+50		3657754.7705	394744.9200	3.0800
21+00		3657797.5805	394772.7700	2.7900
21+50		3657840.7205	394800.7900	3.0800
22+00		3657881.5705	394827.9700	3.2500
22+50		3657921.2805	394859.2500	3.3600
22+57	PI	3657926.1005	394859.5200	0.0000
23+00		3657959.6005	394890.5800	3.6700
23+50		3657997.7605	394923.1700	3.7700
24+00		3658035.5405	394954.6700	3.8200
24+50		3658073.3905	394985.9900	3.3600
25+00		3658109.8105	395019.3700	3.8600
25+50		3658149.1305	395050.4200	3.4600
25+67	PI	3658159.1105	395064.5200	0.0000
26+00		3658190.7805	395077.7400	2.9700
26+50		3658235.4505	395101.2100	3.3500
27+00		3658281.3905	395125.0900	3.4900
27+50		3658323.4605	395146.8000	3.7300
28+00		3658367.5105	395170.2300	3.5300
28+50		3658413.8505	395185.6400	4.2400
29+00		3658458.5005	395202.9500	3.5300
29+19	PI	3658478.8705	395208.6500	0.0000
29+50		3658492.8505	395183.8100	2.5500
30+00		3658508.3705	395136.5300	3.0400
30+50		3658527.4805	395089.9500	2.3100
31+00		3658544.2505	395042.6100	0.7000

AS-BUILT COORDINATES-EAST SITE*CON'T*

STATION	POINT	EASTING *X*	NORTHING *Y*	ELEVATION *Z*
31+50		3658563.9305	394997.2400	3.1800
32+00		3658580.8405	394953.4700	3.7600
32+50		3658596.9405	394905.0000	3.8700
33+00		3658617.5305	394858.1300	3.3200
33+50		3658634.1405	394811.8000	3.5200
34+00		3658653.4105	394766.3400	3.3100
34+09		3658655.1005	394757.0700	3.2200
34+43	PI	3658670.1005	394722.5200	0.0000
34+50		3658670.1005	394718.0200	3.5700
35+00		3658682.1805	394671.5200	3.5900
35+50		3658694.0605	394620.5900	3.5900
36+00		3658706.2905	394571.1600	3.7500
36+50		3658717.9605	394525.8800	3.0100
36+03	POE	3658686.6505	394513.1700	3.2000

"AS-BUILT"

DATE OF COMPLETION 10/01/2001

Date 12/02

Approved by E. L. CLEPINE, III
Title STATE CONSERVATION ENGINEER
ALEXANDRIA, LOUISIANA

Burke-Kleinpeter Inc. Date 07/01

Designed
Drawn A. J. Gremillion 12/02
Traced
Checked Brad Sticker 12/02

COORDINATES OF CENTERLINE ALIGNMENT
BARATARIA BASIN LANDBRIDGE PROJECT
BA-27 CONSTRUCTION UNIT 2
JEFFERSON PARISH
LOUISIANA

U.S. DEPARTMENT OF AGRICULTURE - NATURAL RESOURCES CONSERVATION SERVICE

REVISIONS

NO.	DATE	APPR.	TITLE

CAD FILE NO.

DRAWING NO.
LA-313

Sht. 07A of 14

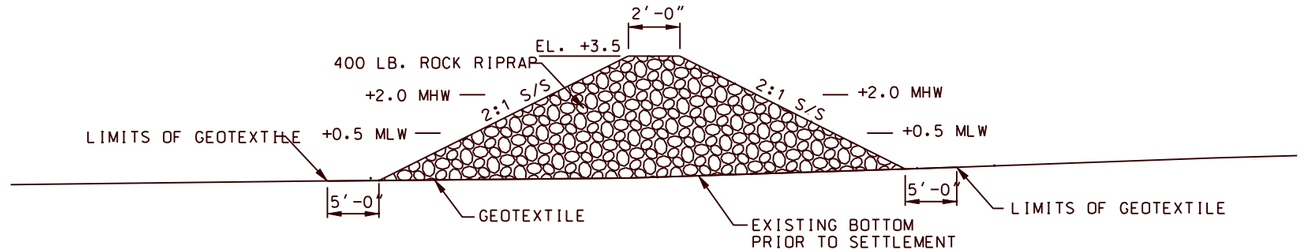

TYPICAL SECTION - ROCK DIKE

ELEVATION VIEW

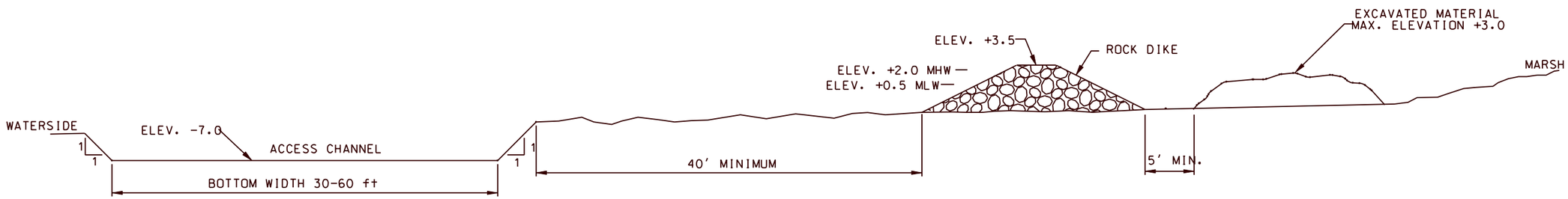

TYPICAL SECTION - PARALLEL ACCESS CHANNEL

(NOT TO SCALE)

"AS-BUILT"

DATE OF COMPLETION 10/15/2002

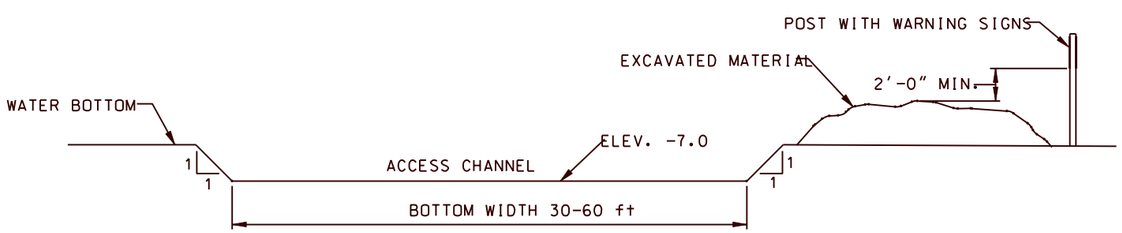

TYPICAL SECTION
PERPENDICULAR FLOTATION ACCESS CHANNEL

(NOT TO SCALE)

NOTES:

1. MATERIAL DREDGED FROM THE ACCESS CHANNEL SHALL BE PLACED ON THE LAND SIDE (i.e., BETWEEN THE PROTECTION FEATURE AND EXISTING MARSH/LAND). CARE SHALL BE TAKEN NOT TO DISTURB THE EXISTING MARSH VEGETATION.
2. EXCAVATED MATERIAL MAY BE PLACED ON THE WATER SIDE ONLY IN AREAS WHERE THE ROCK DIKE IS TOO CLOSE TO THE EXISTING SHORELINE TO ALLOW PLACEMENT OF THE DREDGED MATERIAL AND ONLY AS CONCURRED IN BY THE COTR.
3. IF EXCAVATED MATERIAL PLACED ON THE WATER SIDE, TEMPORARY WARNING SIGNS SHALL BE PLACED & MAINTAINED UNTIL THE NAVIGATION HAZARD IS REMOVED. THE ACCESS CHANNEL SHALL BE BACK-FILLED WITH THE EXCAVATED MATERIAL.
4. DEPOSITED MATERIAL SHALL NOT BE PLACED AGAINST THE ROCK DIKE.

BURK-KLEINPETER, INC
ENGINEERS, ARCHITECTS, PLANNERS, ENVIRONMENTAL SCIENTISTS
4176 CANAL STREET, NEW ORLEANS, LOUISIANA 70119-5994
(504) 486-5901 FAX (504) 488-1714

DESIGNED D.W.O. DETAILED C.H.S. DATE 7/1/01
CHECKED M.D.C. BKI JOB NO. 9875 SCALE AS SHOWN SHEET NO. X

TYPICAL SECTIONS
BARATARIA BASIN LANDBRIDGE PROJECT
BA-27 CONSTRUCTION UNIT 2
JEFFERSON PARISH
LOUISIANA

U.S. DEPARTMENT OF AGRICULTURE - NATURAL RESOURCES CONSERVATION SERVICE

REVISIONS			
NO.	DATE	APPR.	TITLE

CAD FILE NO.

DRAWING NO.
LA-313

SHEET NO 08 OF 14

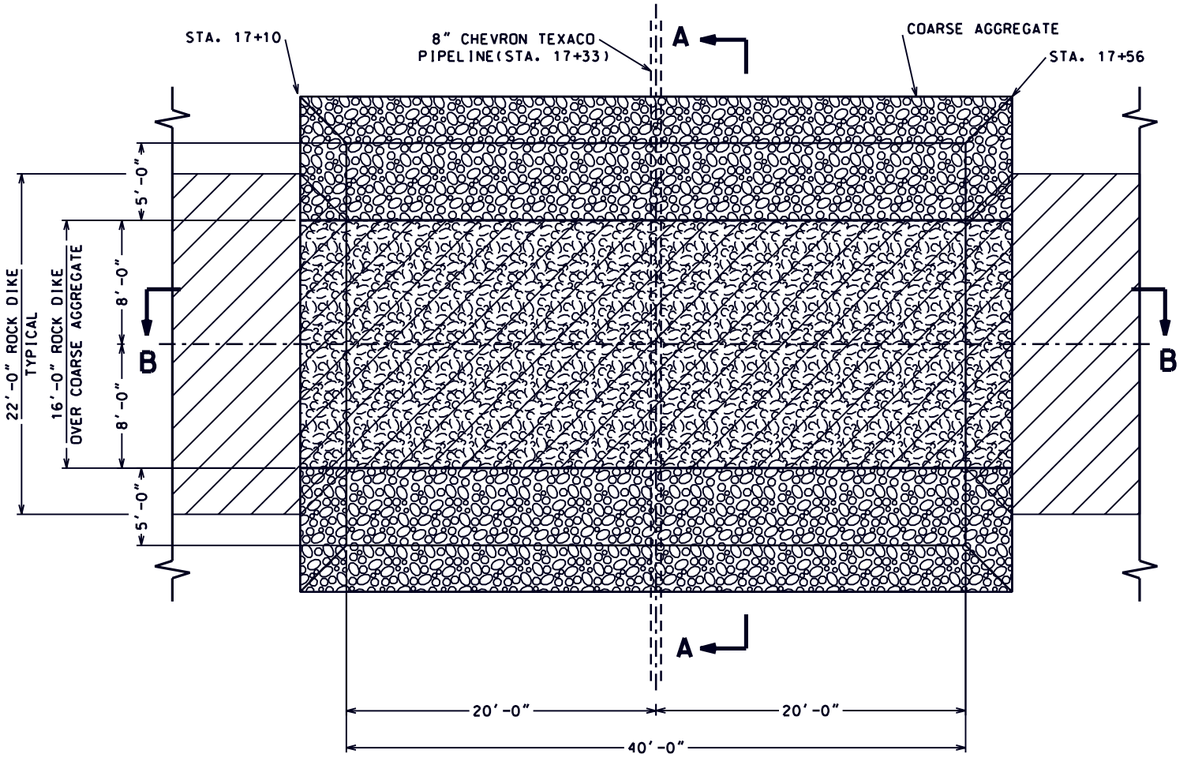

CHEVRON PIPELINE CROSSING - STA. 17+33 (WEST SIDE)
PLAN VIEW

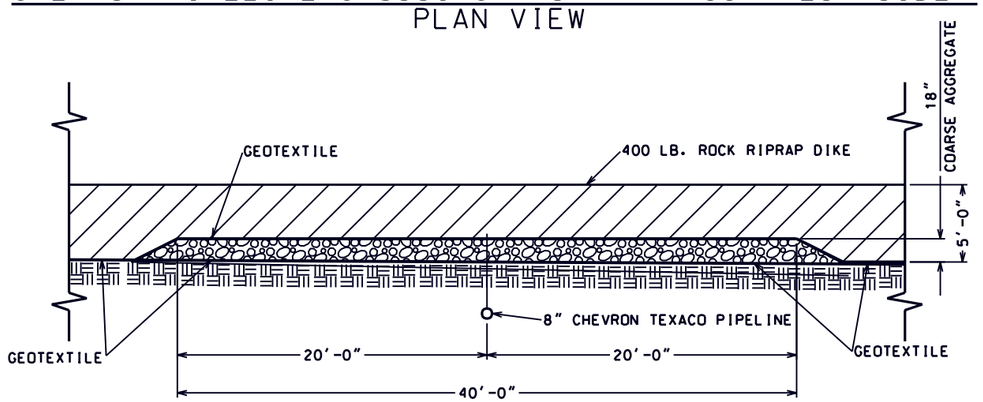

CHEVRON PIPELINE CROSSING - STA. 17+33
SECTION "B - B"

ESTIMATED QUANTITES	
ROCKFILL	115 TONS

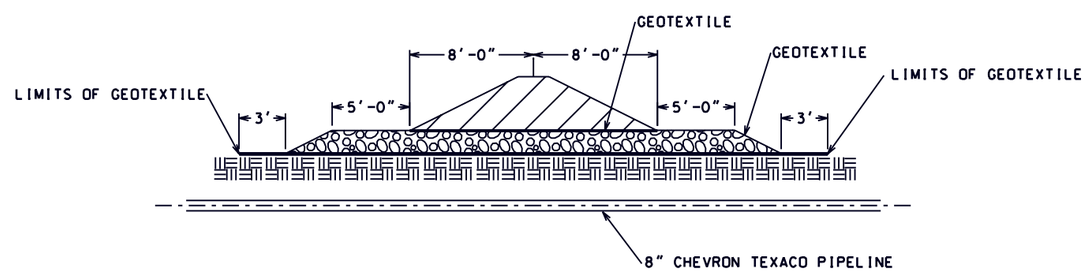

CHEVRON PIPELINE CROSSING - STA. 17+33
SECTION "A - A"

"AS-BUILT"
DATE OF COMPLETION 10/15/2002

Approved by E. J. GIERING, III 02/02 Date
Title STATE CONSERVATION ENGINEER
ALEXANDRIA, LOUISIANA
Title

Designed Cherie Lafleur 01/02 Date
Drawn A. J. Gremillion 01/02
Traced
Checked Cherie Lafleur 02/02

DETAILS-CHEVRON PIPELINE CROSSING
BARATARIA BASIN LANDBRIDGE PROJECT
BA-27 CONSTRUCTION UNIT 2
JEFFERSON PARISH, LOUISIANA

U.S. DEPARTMENT OF AGRICULTURE - NATURAL RESOURCES CONSERVATION SERVICE

REVISIONS			
NO.	DATE	APPR.	TITLE
AMEND. #1	2/19/02	BAS	ASCE/CE

CAD FILE NO.
PIPELINE-PROPOSAL
DRAWING NO.
LA-313
SHEET NO 8A OF 14

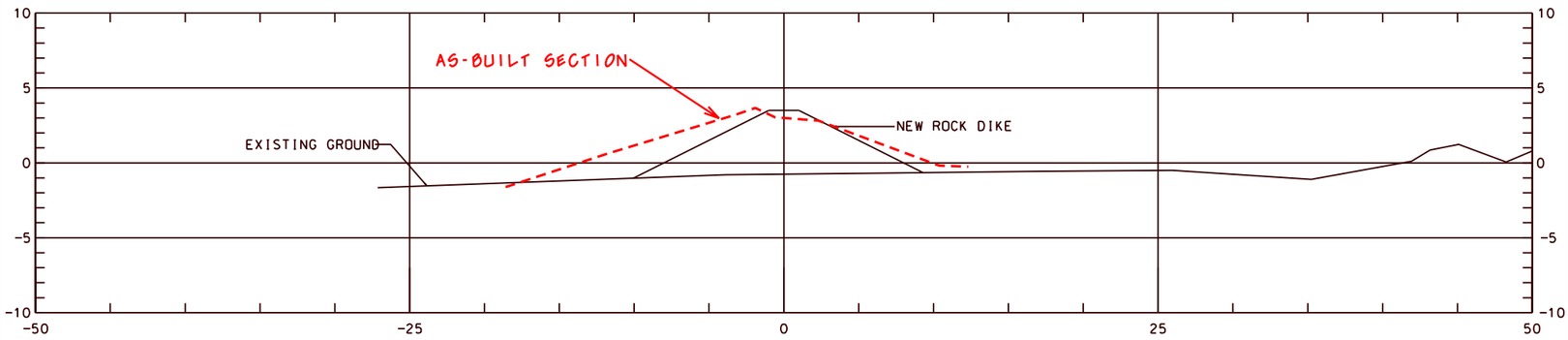

WEST SITE STA. 20+00

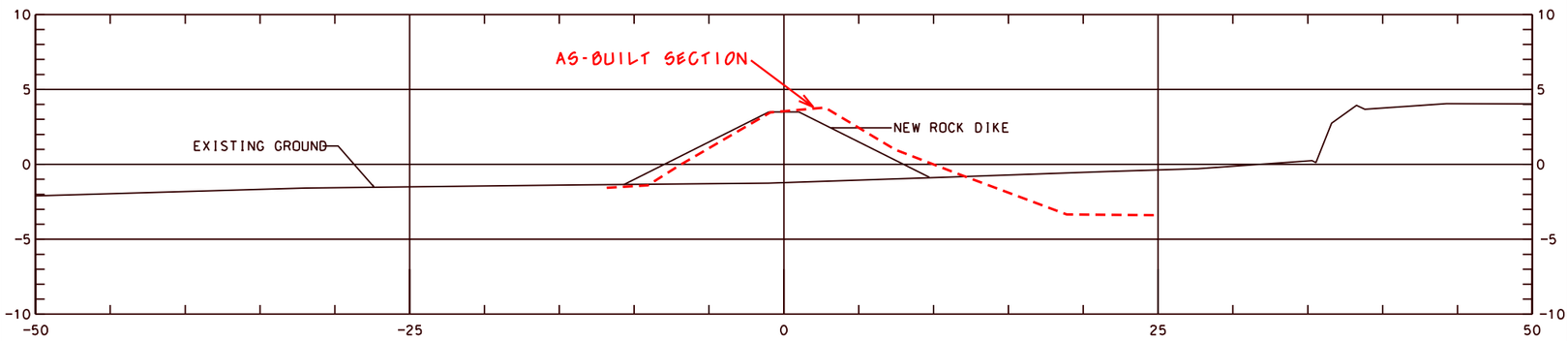

WEST SITE STA. 15+00

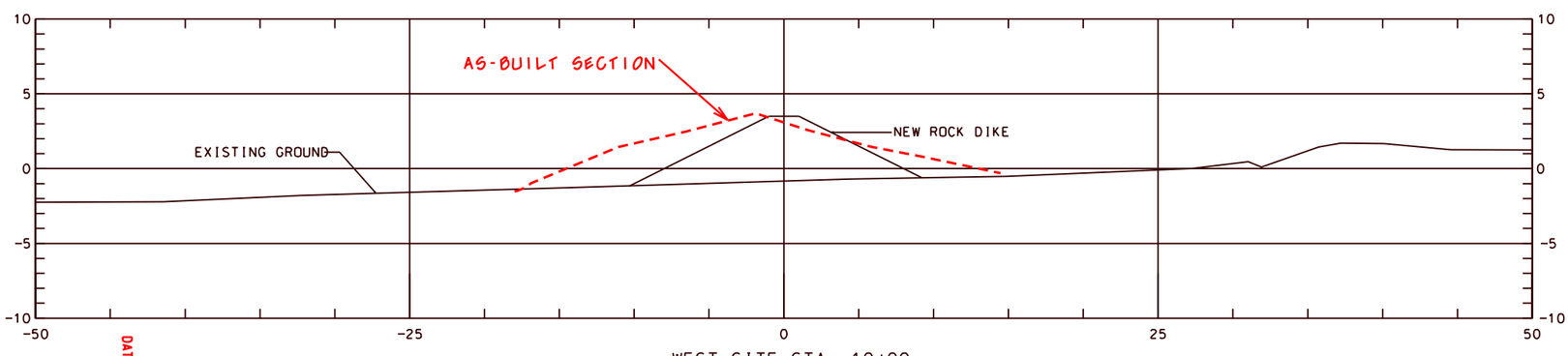

WEST SITE STA. 10+00

"AS-BUILT"
DATE OF COMPLETION 10/15/2002

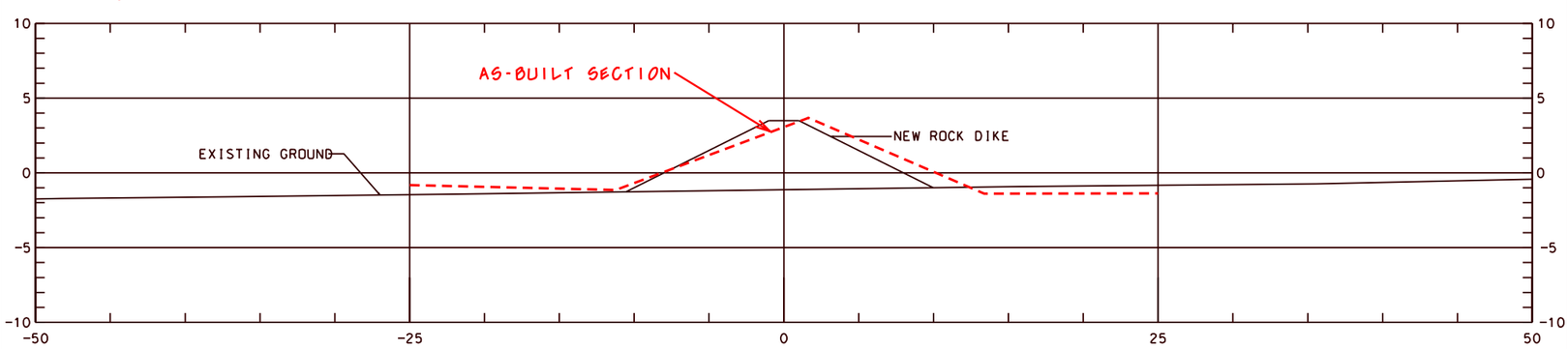

WEST SITE STA. 5+00

SCALE IN FEET

NOTE: SEE SHT. 8 OF 14 FOR TYPICAL SECTION DETAILS.

REVISIONS			
NO.	DATE	APPR.	TITLE

CAD FILE NO.

DRAWING NO. LA-313

Sht. 09 of 14

CROSS SECTIONS
BARATARIA BASIN LANDBRIDGE PROJECT
BA-27 CONSTRUCTION UNIT 2
JEFFERSON PARISH
LOUISIANA

U.S. DEPARTMENT OF AGRICULTURE - NATURAL RESOURCES CONSERVATION SERVICE

BURK-KLEINPETER, INC.
ENGINEERS. ARCHITECTS. PLANNERS. ENVIRONMENTAL SCIENTISTS
4176 CANAL STREET. NEW ORLEANS. LOUISIANA 70119-5994
(504) 486-5901 FAX (504) 488-1714

DESIGNED D.W.O.	DETAILED C.H.S.	DATE 7/1/01
CHECKED M.D.C.		SCALE AS SHOWN
	BKI JOB NO. 9875	SHEET NO. X

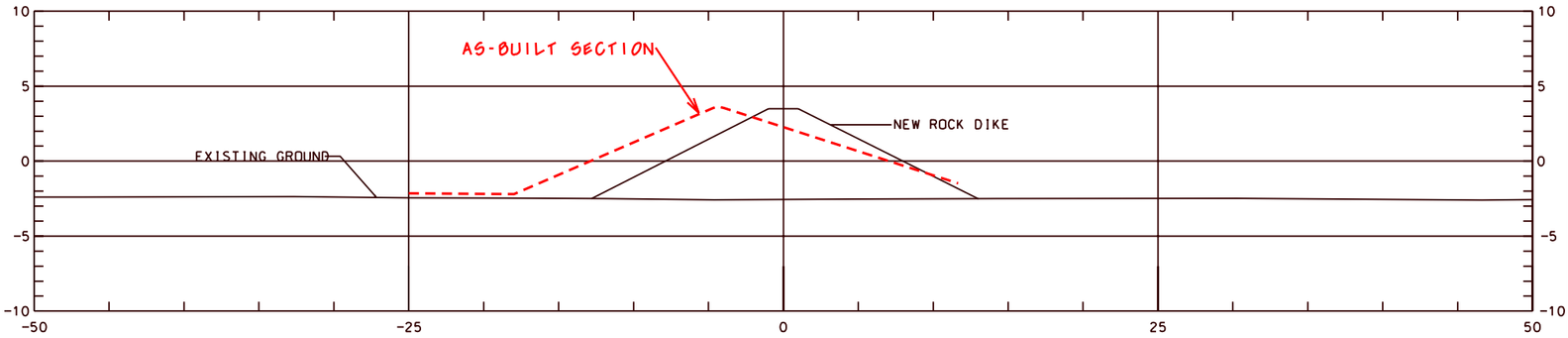

EAST SITE STA. 15+00

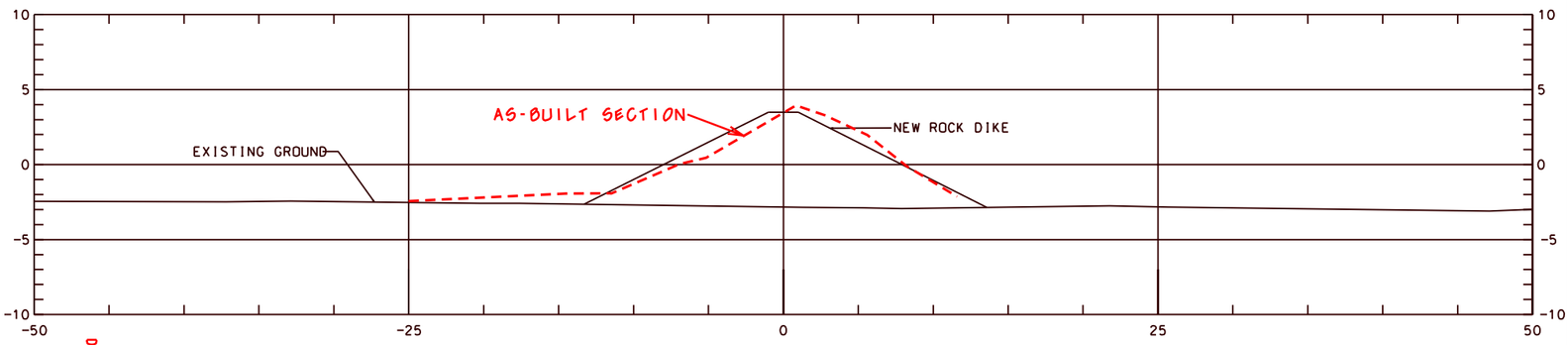

EAST SITE STA.10+00

"AS-BUILT"
DATE OF COMPLETION 10/15/2002

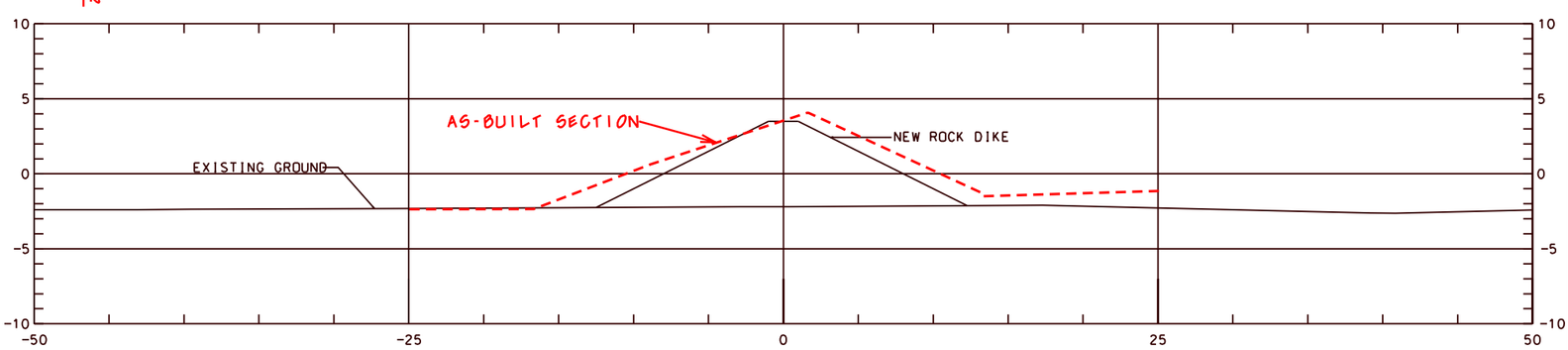

EAST SITE STA. 5+00

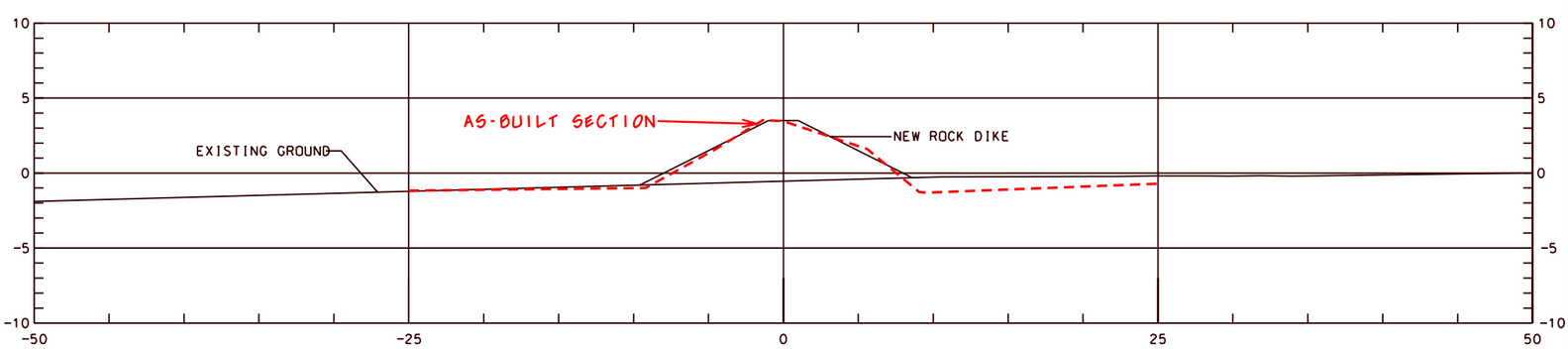

WEST SITE STA. 25+00

10' 0 10' 20'

SCALE IN FEET

NOTE: SEE SHT. 8 OF 14 FOR TYPICAL SECTION DETAILS.

REVISIONS			
NO.	DATE	APPR.	TITLE

CAD FILE NO.

DRAWING NO. LA-313

Sht. 10 of 14

CROSS SECTIONS
BARATARIA BASIN LANDBRIDGE PROJECT
BA-27 CONSTRUCTION UNIT 2
JEFFERSON PARISH
LOUISIANA

U.S. DEPARTMENT OF AGRICULTURE - NATURAL RESOURCES CONSERVATION SERVICE

BURK-KLEINPETER INC
ENGINEERS, ARCHITECTS, PLANNERS, ENVIRONMENTAL SCIENTISTS
4176 CANAL STREET, NEW ORLEANS, LOUISIANA 70119-5994
(504) 486-5901 FAX (504) 488-1714

DESIGNED D.W.O.	DETAILED C.H.S.	DATE 7/1/01
CHECKED M.D.C.		SCALE AS SHOWN
	BKI JOB NO. 9875	SHEET NO. X

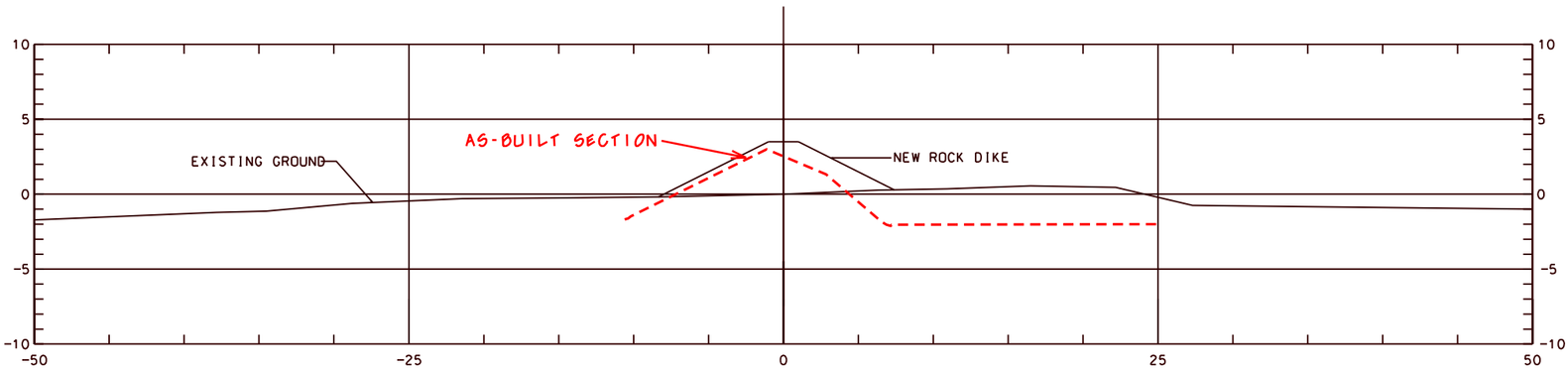

EAST SITE STA.30+00

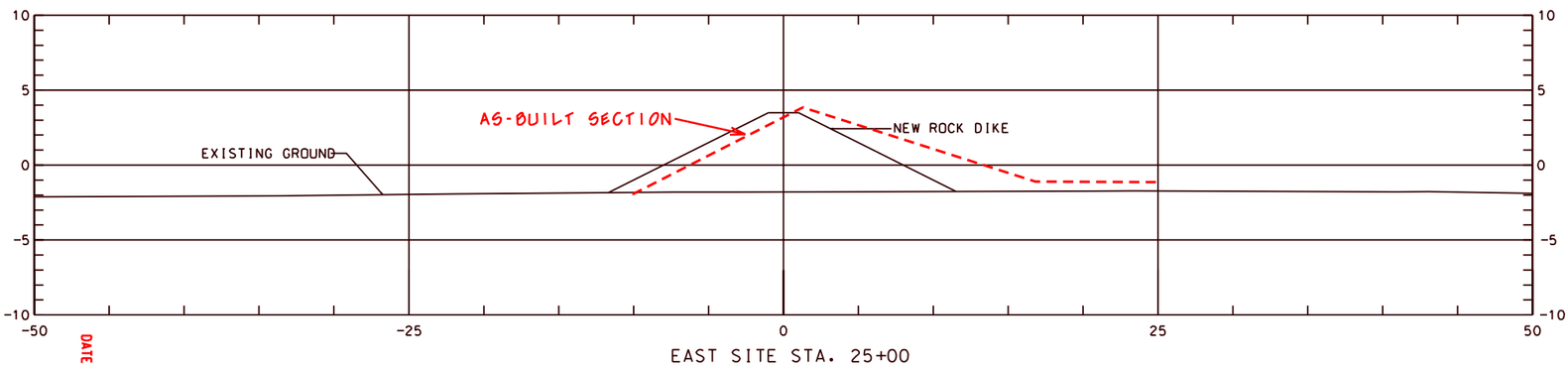

EAST SITE STA. 25+00

"AS-BUILT"
DATE OF COMPLETION 10/15/2002

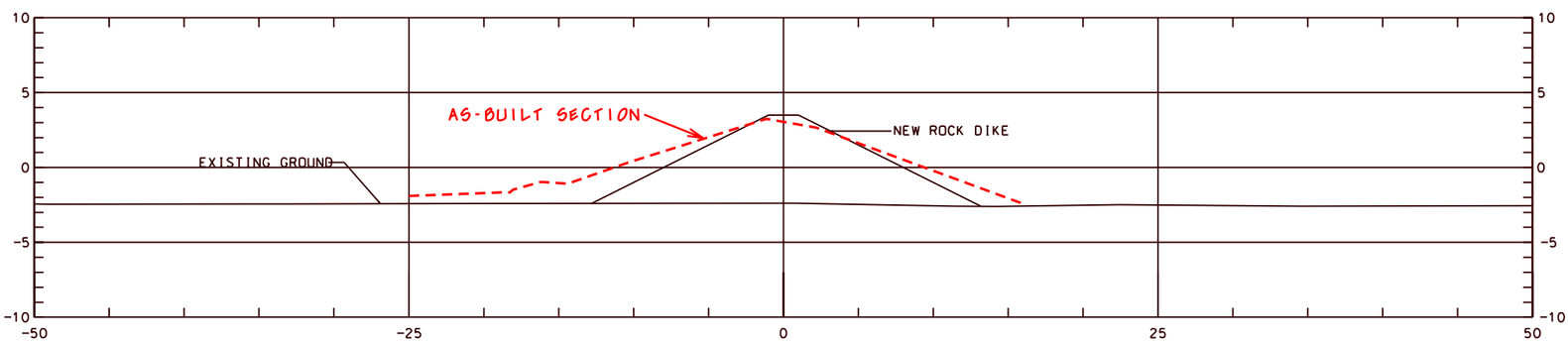

EAST SITE STA. 20+00

10′ 0 10′ 20′

SCALE IN FEET

NOTE: SEE SHT. 8 OF 14 FOR TYPICAL SECTION DETAILS.

REVISIONS			
NO.	DATE	APPR.	TITLE

CAD FILE NO.

DRAWING NO. LA-313

Sht. 11 of 14

CROSS SECTIONS
BARATARIA BASIN LANDBRIDGE PROJECT
BA-27 CONSTRUCTION UNIT 2
JEFFERSON PARISH
LOUISIANA

U.S. DEPARTMENT OF AGRICULTURE - NATURAL RESOURCES CONSERVATION SERVICE

BURK-KLEINPETER, INC.
ENGINEERS. ARCHITECTS. PLANNERS. ENVIRONMENTAL SCIENTISTS
4176 CANAL STREET. NEW ORLEANS. LOUISIANA 70119-5994
(504) 486-5901 FAX (504) 488-1714

DESIGNED D.W.O.	DETAILED C.H.S.	DATE 7/1/01
CHECKED M.D.C.		SCALE AS SHOWN
	BKI JOB NO. 9875	SHEET NO. X

PERMANENT SIGN NOTES:

1. THE 2" BORDER ON THE TYPE "A" WARNING SIGN SHALL BE A REFLECTIVE MATERIAL OF ORANGE COLOR. THE LETTERING FIELD SHALL BE A RETRO-REFLECTIVE MATERIAL OF WHITE COLOR. THE LETTERING FOR THE WARNING SIGNS SHALL BE BLACK. WARNING SIGNS SHALL BE PLACED ON THE SIDE FACING THE BAYOU.

SITE	SIGN TYPE	SUPPORT TYPE	DESCRIPTION	NO. OF SIGNS
WEST	N/A	N/A	N/A	0
EAST	A	1	DO NOT PROCEED	8

2. SEE SHEET 4 OF 14 FOR PERMANENT SIGN LOCATIONS.
3. ONE (1) PERMANENT SIGN PER POST SHALL BE INSTALLED.

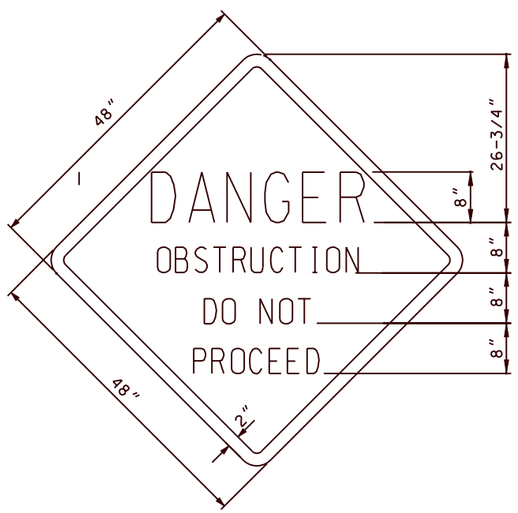

SIGN DETAIL
(NOT TO SCALE)

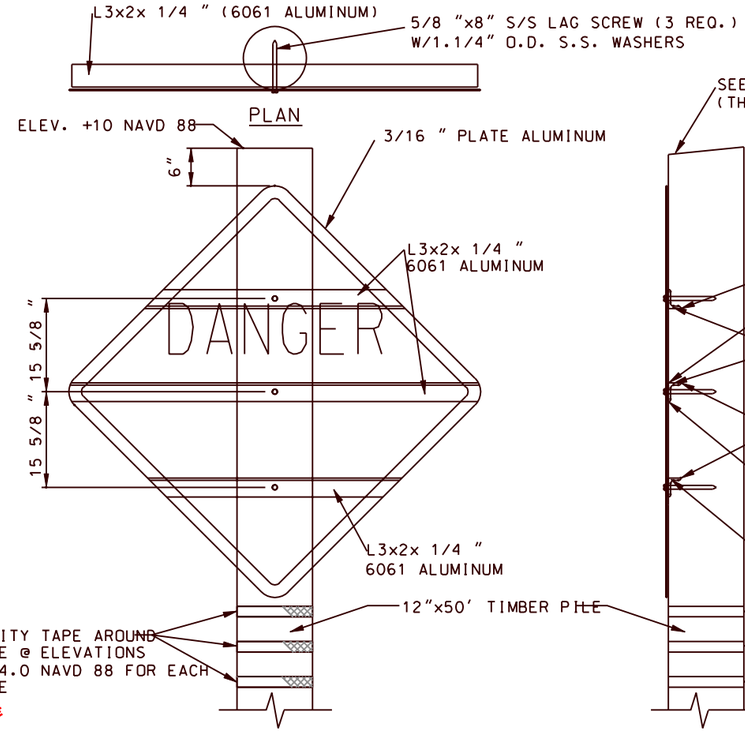

ELEVATION VIEW
(SIGN TYPE A : SUPPORT TYPE 1)
(NOT TO SCALE)

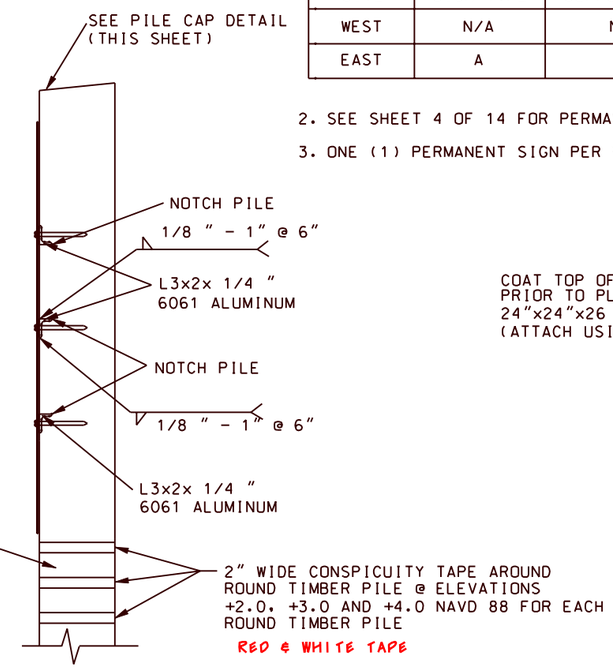

SIDE VIEW
(SIGN TYPE A : SUPPORT TYPE 1)
(NOT TO SCALE)

COAT TOP OF PILE WITH COAL TAR EPOXY PAINT
PRIOR TO PLACING CAP
24"x24"x26 GA. ALUMINUM FLASHING
(ATTACH USING ALUMINUM OR STAINLESS STEEL NAILS)

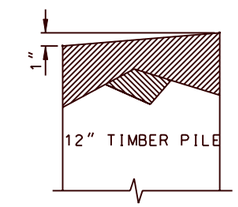

TYPICAL TIMBER PILE CAP
(NOT TO SCALE)

TEMPORARY SIGN NOTES:

1. TWO (2) TEMPORARY SIGNS PER POST SHALL BE INSTALLED ALONG THE FLOTATION ACCESS CHANNELS THAT ARE PERPENDICULAR TO THE ROCK DIKE ALIGNMENT.
2. ONE (1) TEMPORARY SIGN PER POST SHALL BE INSTALLED ALONG THE FLOTATION ACCESS CHANNEL THAT IS PARALLEL TO THE ROCK DIKE ALIGNMENT.
3. TEMPORARY WARNING SIGNS ON THE PERPENDICULAR FLOTATION ACCESS CHANNELS SHALL BE SPACED AT INTERVALS NOT TO EXCEED 300'.
4. TEMPORARY WARNING SIGNS ON THE PARALLEL FLOTATION ACCESS CHANNELS SHALL BE PLACED A MAXIMUM OF 200 FEET FROM POINTS OF TIE-IN AND AT INTERVALS NOT TO EXCEED 500 FEET.
5. TEMPORARY SIGNS SHALL BE CUT FROM 1/2 INCH MARINE, B/C GRADE VENEER PLYWOOD TO THE SAME DIMENSIONS AS THE PERMANENT SIGNS.
6. TEMPORARY SIGNS SHALL BE FIRST PRIMED ON THE B SIDE OF THE PLYWOOD WITH TWO (2) COATS OF A LIGHT PIGMENT, PERMANENT OIL-BASED PRIMER. THE TOP COAT SHALL BE AN OIL-BASED BRILLIANT WHITE. THE LETTERING ON THESE SIGNS SHALL ALSO BE BLACK. THE LETTERING FOR THE WARNING SIGN WILL BE BLACK.
7. STEEL PIPE SIGN POSTS SHALL BE A MINIMUM SCHEDULE 40 AND 4 INCHES IN DIAMETER. ROUND TIMBER PILE SIGN POSTS SHALL BE A MINIMUM OF 8 INCHES IN DIAMETER. ALL SIGN POSTS SHALL BE LONG ENOUGH TO MAINTAIN THE SIGNS AT THE SPECIFIED ELEVATIONS DURING WEATHER PATTERNS AND MARINE TRAFFIC CONSIDERED TYPICAL FOR THE PROJECT AREA.

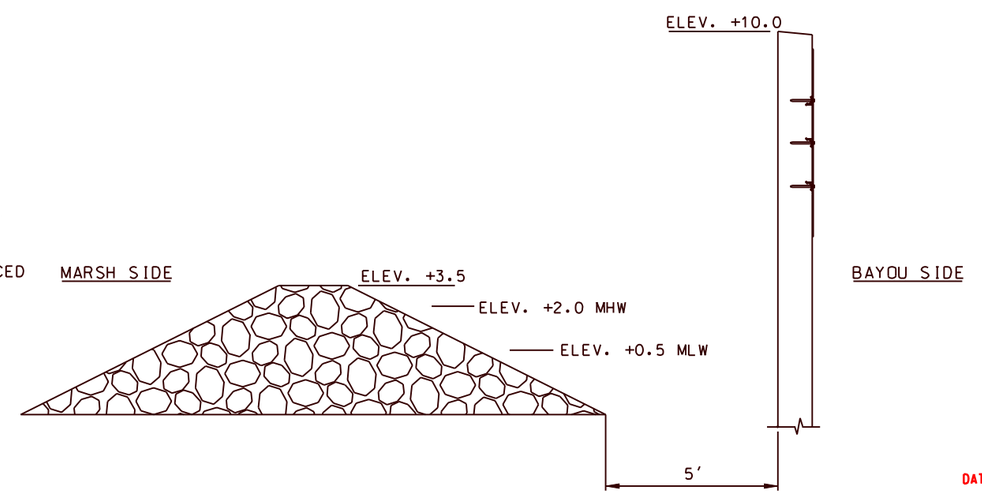

SIDE VIEW
(SIGN TYPE A : SUPPORT TYPE 1)
(NOT TO SCALE)

"AS-BUILT"
DATE OF COMPLETION 10/15/2002

BURK-KLEINPETER, INC
ENGINEERS, ARCHITECTS, PLANNERS, ENVIRONMENTAL SCIENTISTS
4176 CANAL STREET, NEW ORLEANS, LOUISIANA 70119-5994
(504) 486-5901 FAX (504) 488-1714

DESIGNED D.W.O. DETAILED C.H.S. DATE 7/1/01
CHECKED M.D.C. BKI JOB NO. 9875 SCALE AS SHOWN SHEET NO. X

WARNING SIGN DETAILS
BARATARIA BASIN LANDBRIDGE PROJECT
BA-27 CONSTRUCTION UNIT 2
JEFFERSON PARISH
LOUISIANA

U.S. DEPARTMENT OF AGRICULTURE - NATURAL RESOURCES CONSERVATION SERVICE

REVISIONS			
NO.	DATE	APPR.	TITLE

CAD FILE NO.
DRAWING NO. LA-313
SHEET NO 12 OF 14

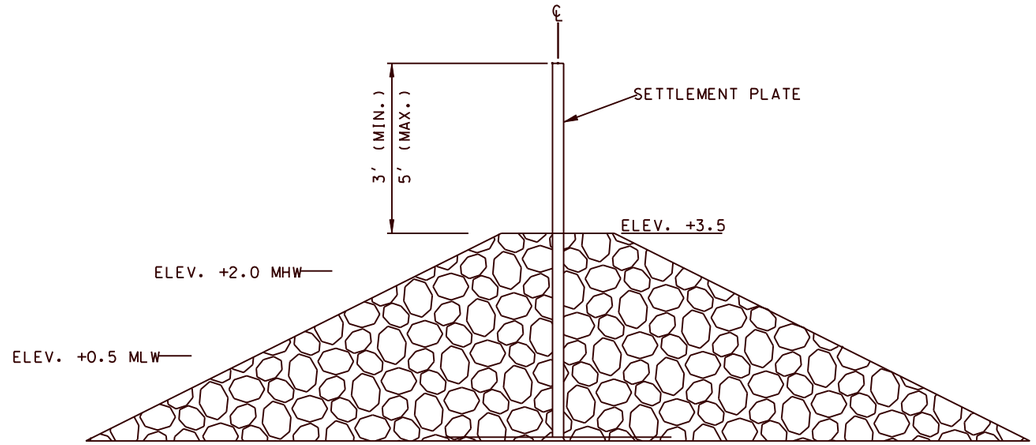

NOTES:

1. SETTLEMENT PLATES SHALL BE PLACED A MAXIMUM OF 100 FEET FROM POINTS OF TIE-IN.
2. SETTLEMENT PLATES SHALL BE PLACED AT INTERVALS NOT TO EXCEED 1,000 FEET.

TYPICAL ELEVATION - TYPICAL SECTIONS

(NOT TO SCALE)

SITE	NO. OF PLATES
WEST	4
EAST	5

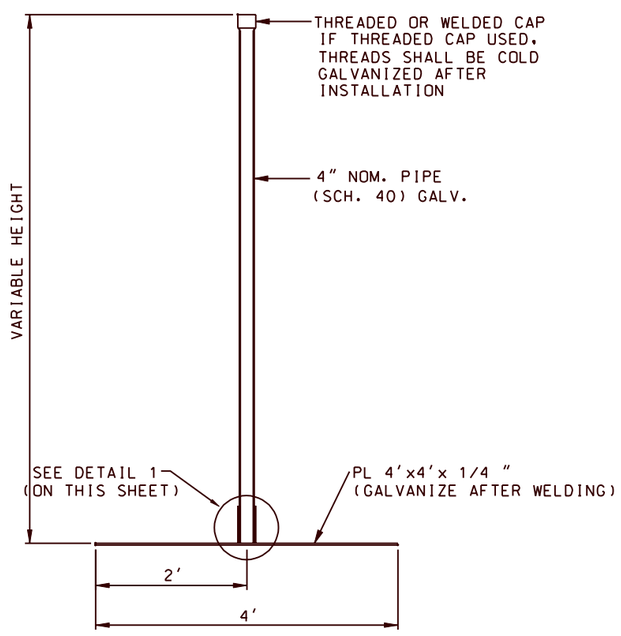

ELEVATION VIEW

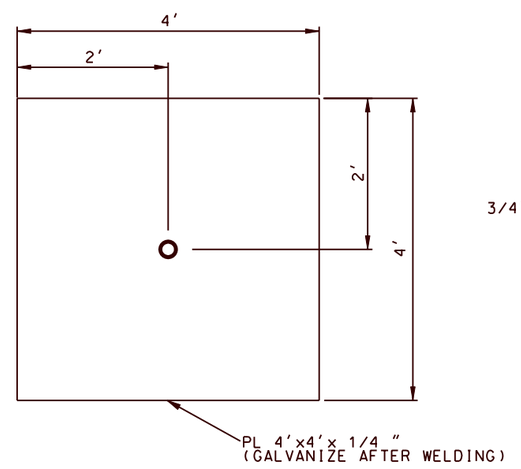

PLAN VIEW

SETTLEMENT PLATE DETAILS

(NOT TO SCALE)

"AS-BUILT"

DATE OF COMPLETION 10/15/2002

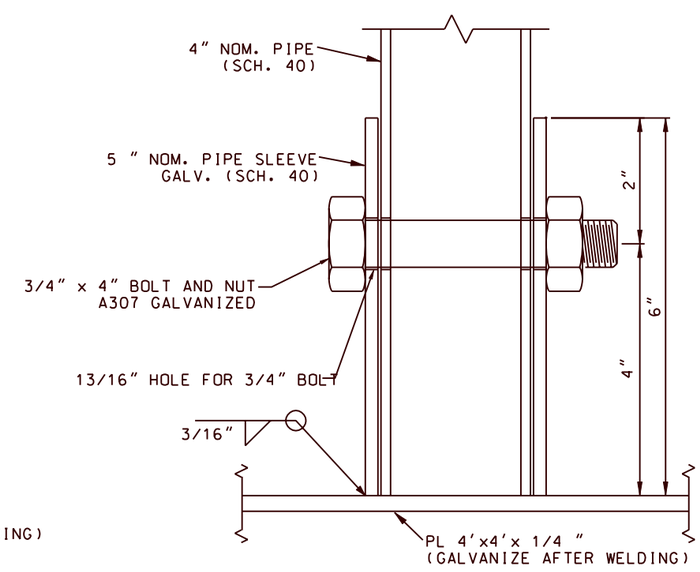

DETAIL 1

(NOT TO SCALE)

BURK-KLEINPETER, INC.
ENGINEERS, ARCHITECTS, PLANNERS, ENVIRONMENTAL SCIENTISTS
4176 CANAL STREET, NEW ORLEANS, LOUISIANA 70119-5994
(504) 486-5901 FAX (504) 488-1714

DESIGNED D.W.O. DETAILED C.H.S. DATE 7/1/01

CHECKED M.D.C. BKI JOB NO. 9875 SCALE AS SHOWN SHEET NO. X

SETTLEMENT PLATE DETAILS
BARATARIA BASIN LANDBRIDGE PROJECT
BA-27 CONSTRUCTION UNIT 2
JEFFERSON PARISH
LOUISIANA

U.S. DEPARTMENT OF AGRICULTURE - NATURAL RESOURCES CONSERVATION SERVICE

REVISIONS

NO.	DATE	APPR.	TITLE

CAD FILE NO.

DRAWING NO. LA-313

SHEET NO 13 OF 14

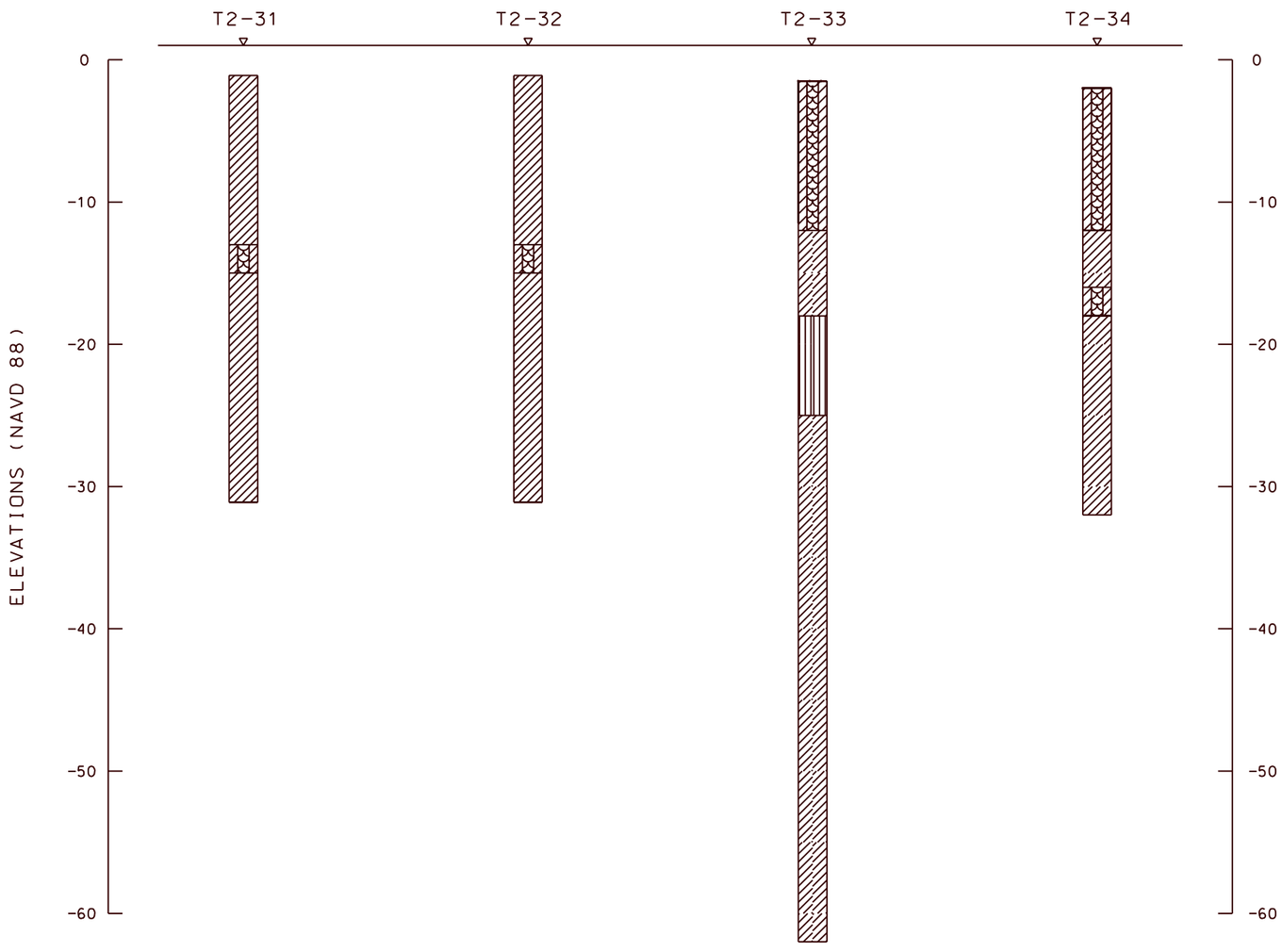

ML SILT WITH LITTLE OR NO PLASTICITY

CL SILTY CLAY, LOW TO MEDIUM PLASTICITY

CH CLAY, HIGH PLASTICITY

OH ORGANIC CLAY OF MEDIUM TO HIGH PLASTICITY

BORING NO.	LATITUDE	LONGITUDE
T2-31	29°34'31.83"	90°09'24.01"
T2-32	29°34'43.61"	90°09'09.74"
T2-33	29°34'42.35"	90°08'50.08"
T2-34	29°34'46.86"	90°08'40.32"

"AS-BUILT"

DATE OF COMPLETION 10/15/2002

10' 0 10' 20'

VERTICAL SCALE IN FEET

BURK-KLEINPETER, INC.

ENGINEERS, ARCHITECTS, PLANNERS, ENVIRONMENTAL SCIENTISTS
4176 CANAL STREET, NEW ORLEANS, LOUISIANA 70119-5994
(504) 486-5901 FAX (504) 488-1714

DESIGNED D.W.O. DETAILED C.H.S. DATE 7/1/01

CHECKED M.D.C. BKI JOB NO. 9875 SCALE AS SHOWN SHEET NO. X

SOIL BORING LOGS
BARATARIA BASIN LANDBRIDGE PROJECT
BA-27 CONSTRUCTION UNIT 2
JEFFERSON PARISH
LOUISIANA

U.S. DEPARTMENT OF AGRICULTURE - NATURAL RESOURCES CONSERVATION SERVICE

REVISIONS

NO.	DATE	APPR.	TITLE

CAD FILE NO.

DRAWING NO.
LA-313

Sht. 14 of 14

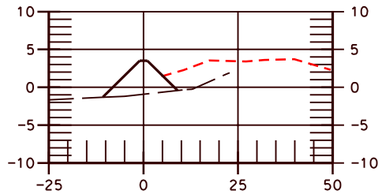

LANDBRIDGE CU#2 (BA-27)
WEST SITE - STA. 0+00

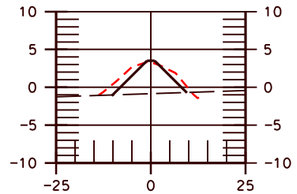

LANDBRIDGE CU#2 (BA-27)
WEST SITE - STA. 2+00

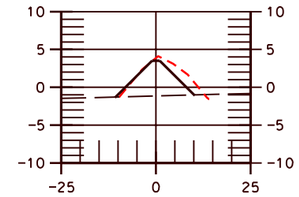

LANDBRIDGE CU#2 (BA-27)
WEST SITE - STA. 4+00

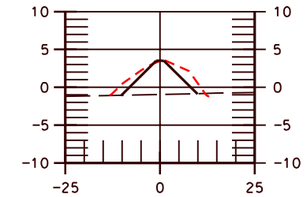

LANDBRIDGE CU#2 (BA-27)
WEST SITE - STA. 6+00

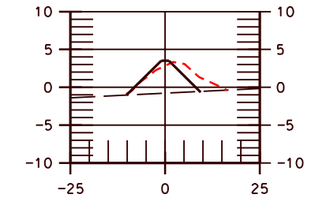

LANDBRIDGE CU#2 (BA-27)
WEST SITE - STA. 8+00

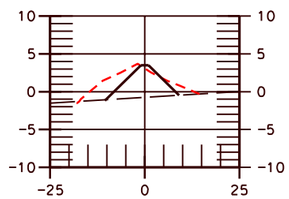

LANDBRIDGE CU#2 (BA-27)
WEST SITE - STA. 10+00

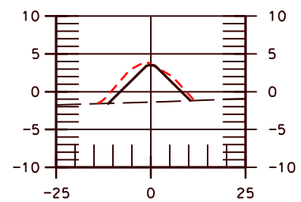

LANDBRIDGE CU#2 (BA-27)
WEST SITE - STA. 12+00

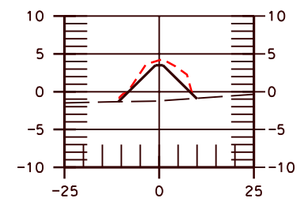

LANDBRIDGE CU#2 (BA-27)
WEST SITE - STA. 14+00

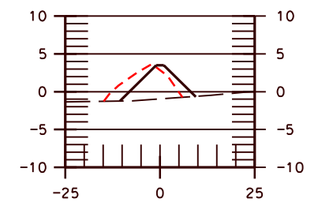

LANDBRIDGE CU#2 (BA-27)
WEST SITE - STA. 16+00

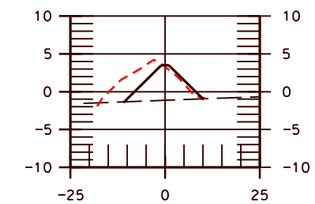

LANDBRIDGE CU#2 (BA-27)
WEST SITE - STA. 18+00

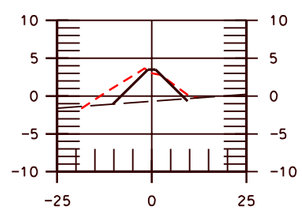

LANDBRIDGE CU#2 (BA-27)
WEST SITE - STA. 20+00

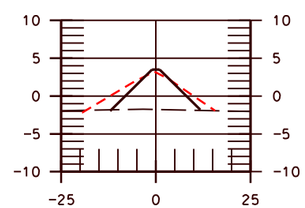

LANDBRIDGE CU#2 (BA-27)
WEST SITE - STA. 22+00

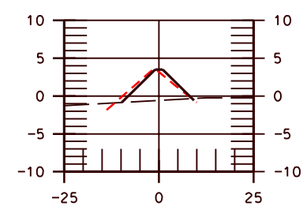

LANDBRIDGE CU#2 (BA-27)
WEST SITE - STA. 24+00

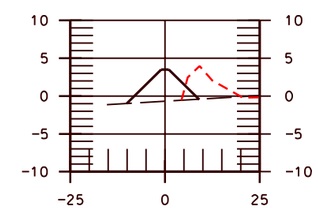

LANDBRIDGE CU#2 (BA-27)
WEST SITE - STA. 26+00

"AS-BUILT"
DATE OF COMPLETION 10/15/2002

Approved by E. J. GERING, III Date 12/02
Title STATE CONSERVATION ENGINEER
ALEXANDRIA, LOUISIANA

Burk-Kleinpeter Inc. Date
Designed 07/012
Drawn A. J. Gremillion 12/02
Traced
Checked Brad Sticker 12/02

SUPPLEMENTAL AS-BUILT SECTIONS-WEST ST.
BARATARIA BASIN LANDBRIDGE PROJECT
BA-27 CONSTRUCTION UNIT 2
JEFFERSON PARISH
LOUISIANA

U.S. DEPARTMENT OF AGRICULTURE - NATURAL RESOURCES CONSERVATION SERVICE

REVISIONS			
NO.	DATE	APPR.	TITLE

CAD FILE NO.

DRAWING NO.
LA-313

Sht. 14A1 of 14

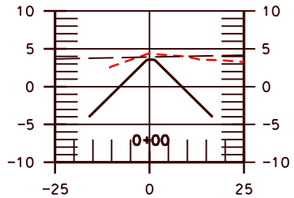

LANDBRIDGE CU#2 (BA-27)
EAST SITE - STA. 0+00

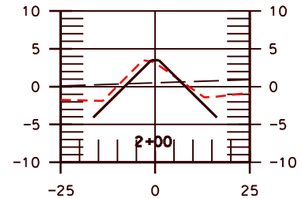

LANDBRIDGE CU#2 (BA-27)
EAST SITE - STA. 2+00

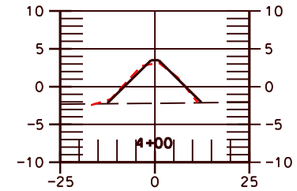

LANDBRIDGE CU#2 (BA-27)
EAST SITE - STA. 4+00

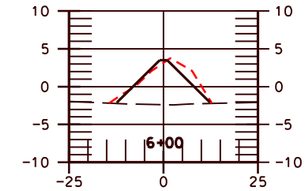

LANDBRIDGE CU#2 (BA-27)
EAST SITE - STA. 6+00

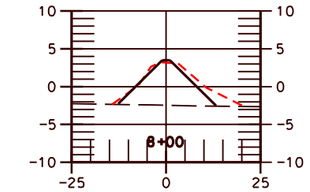

LANDBRIDGE CU#2 (BA-27)
EAST SITE - STA. 8+00

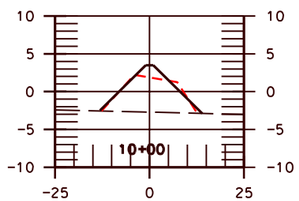

LANDBRIDGE CU#2 (BA-27)
EAST SITE - STA. 10+00

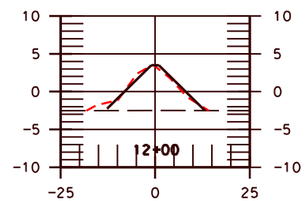

LANDBRIDGE CU#2 (BA-27)
EAST SITE - STA. 12+00

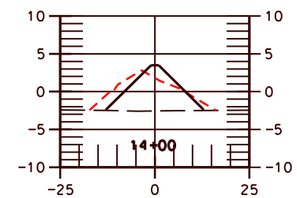

LANDBRIDGE CU#2 (BA-27)
EAST SITE - STA. 14+00

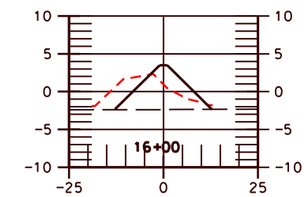

LANDBRIDGE CU#2 (BA-27)
EAST SITE - STA. 16+00

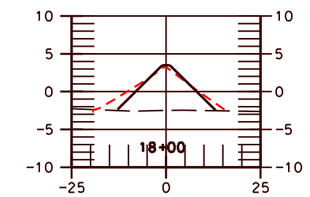

LANDBRIDGE CU#2 (BA-27)
EAST SITE - STA. 18+00

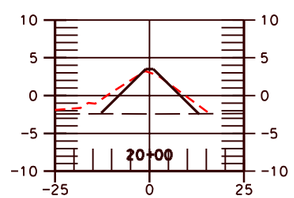

LANDBRIDGE CU#2 (BA-27)
EAST SITE - STA. 20+00

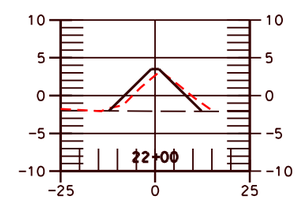

LANDBRIDGE CU#2 (BA-27)
EAST SITE - STA. 22+00

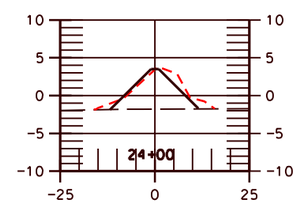

LANDBRIDGE CU#2 (BA-27)
EAST SITE - STA. 24+00

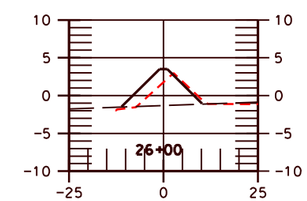

LANDBRIDGE CU#2 (BA-27)
EAST SITE - STA. 26+00

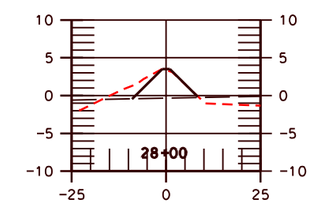

LANDBRIDGE CU#2 (BA-27)
EAST SITE - STA. 28+00

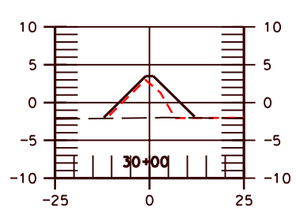

LANDBRIDGE CU#2 (BA-27)
EAST SITE - STA. 30+00

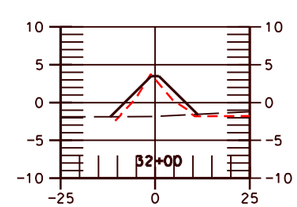

LANDBRIDGE CU#2 (BA-27)
EAST SITE - STA. 32+00

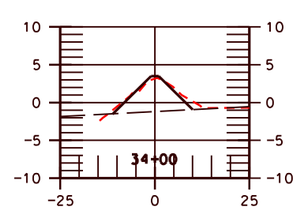

LANDBRIDGE CU#2 (BA-27)
EAST SITE - STA. 34+00

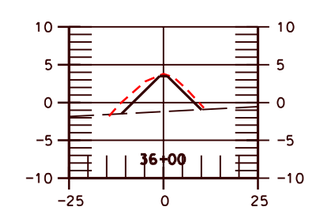

LANDBRIDGE CU#2 (BA-27)
EAST SITE - STA. 36+00

"AS-BUILT"
DATE OF COMPLETION 10/15/2002

Approved by E. J. GIERING, III Date 12/02
Title STATE CONSERVATION ENGINEER ALEXANDRIA, LOUISIANA

Burk Kleinpeter Inc.
Designed 07/01
Drawn A. J. Gremillion 12/02
Traced
Checked Brad Sticker 12/02

SUPPLEMENTAL AS-BUILT SECTIONS-EAST ST.
BARATARIA BASIN LANDBRIDGE PROJECT
BA-27 CONSTRUCTION UNIT 2
JEFFERSON PARISH
LOUISIANA

U.S. DEPARTMENT OF AGRICULTURE - NATURAL RESOURCES CONSERVATION SERVICE

REVISIONS			
NO.	DATE	APPR.	TITLE

CAD FILE NO.

DRAWING NO.
LA-313

Sht. 14A2 of 14