



# Island Road Marsh Creation & Nourishment (TE-117)

Cost figures as of: July 2025

## Project Status

**Approved Date:** 2014      **Project Area:** 295 acres  
**Approved Funds:** \$33 M      **Total Est. Cost:** \$34 M  
**Net Benefit After 20 Years:** 206 acres  
**Status:** Construction  
**Project Type:** Marsh Creation  
**PPL #:** 23

## Location

Region 3, Terrebonne Basin, Terrebonne Parish.

## Problems

The project site contains organic and highly compressible soils with expansive open water areas. Subsidence, wind erosion, storms, and canals and pipelines all have contributed to widespread historic and continued rapid land loss within the project site and vicinity. The wetland loss rate is -1.46% per year based on USGS data from 1984 to 2020 for the extended project boundary. As interior marsh has converted to open water leaving marsh along relic distributary channels, there is more exposure risk to increased wave fetch and tidal and surge flooding reducing wetland habitat and resiliency of communities in the southeast portion of the Parish.

## Restoration Strategy

The project features consist of restoring marsh adjacent to both the Twin Pipelines and parallel to Isle de Jean Charles. General project goals are to rebuild the structural framework of degraded marsh near the Twin Pipelines and restore resilient habitat by marsh creation and nourishment.

Specific goals are to create 229 acres of marsh, nourish 66 acres of existing marsh and result in approximately 206 net marsh acres after 20 years. Sediment would be mined from Lake Tambour and pumped into three confined disposal cells. Dikes would be gapped prior to demobilization for dewatering and additionally no later than three years after construction for tidal function.



The general project area viewed from Pointe aux Chene marina to Isle de Jean Charles.

## Progress to Date

This project is on Priority Project List 23. The 30% and 95% design reviews have been completed. The project was approved for Phase II Construction in January 2023.

For more information, please contact:

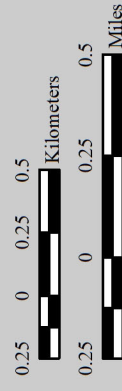

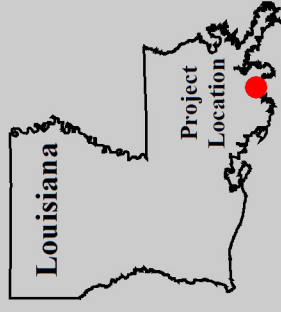



**Federal Sponsor:**  
National Marine Fisheries Service  
Baton Rouge, LA  
(225) 389-0508



**Local Sponsor:**  
Coastal Protection and Restoration Authority  
Baton Rouge, LA  
(225) 342-4733

# Island Road Marsh Creation and Nourishment (TE-117)



Map Produced by:  
U.S. Department of the Interior  
U.S. Geological Survey  
Wetland and Aquatic Research Center  
Coastal Restoration Assessment Branch  
Baton Rouge, La.

Background Imagery:  
2018 DOQQ

Map Date: August 03, 2021  
Map ID: USGS-NWRC 2021-11-0025  
Data accurate as of: July 12, 2021

