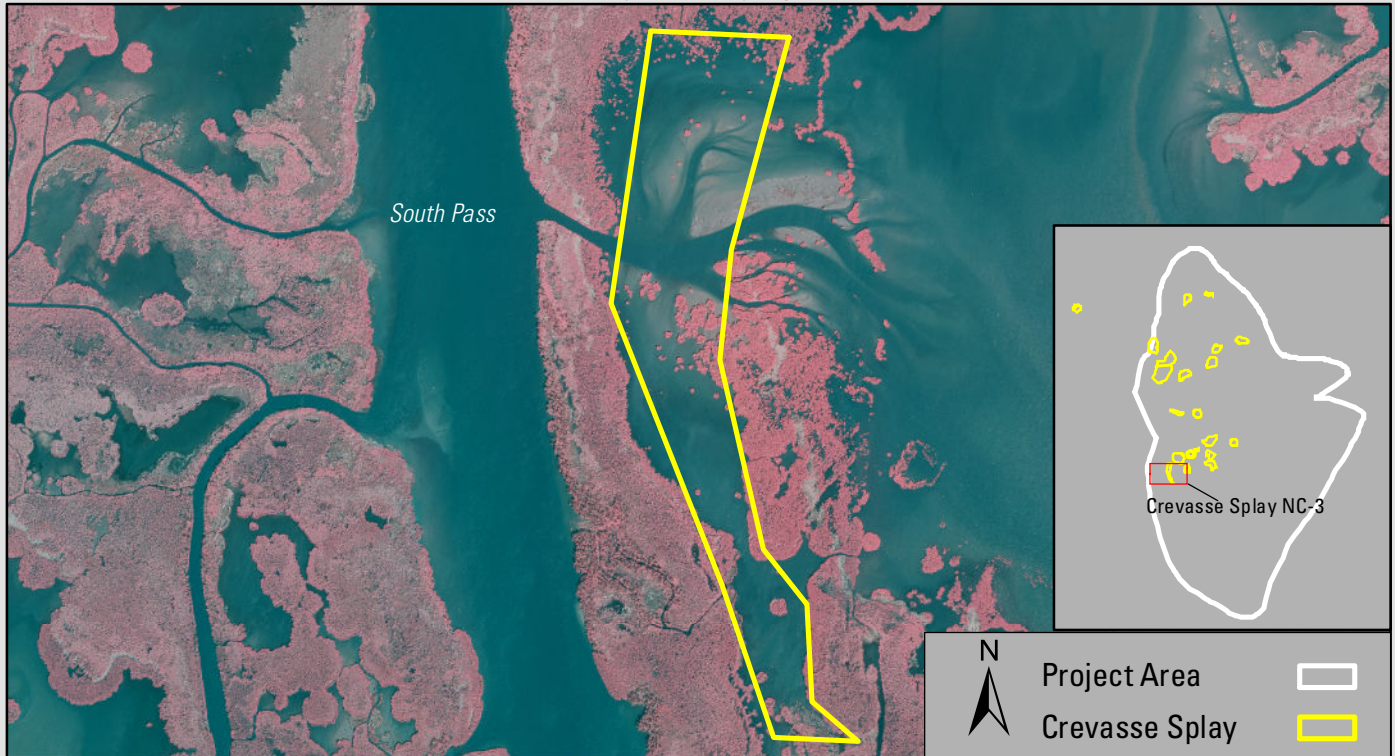
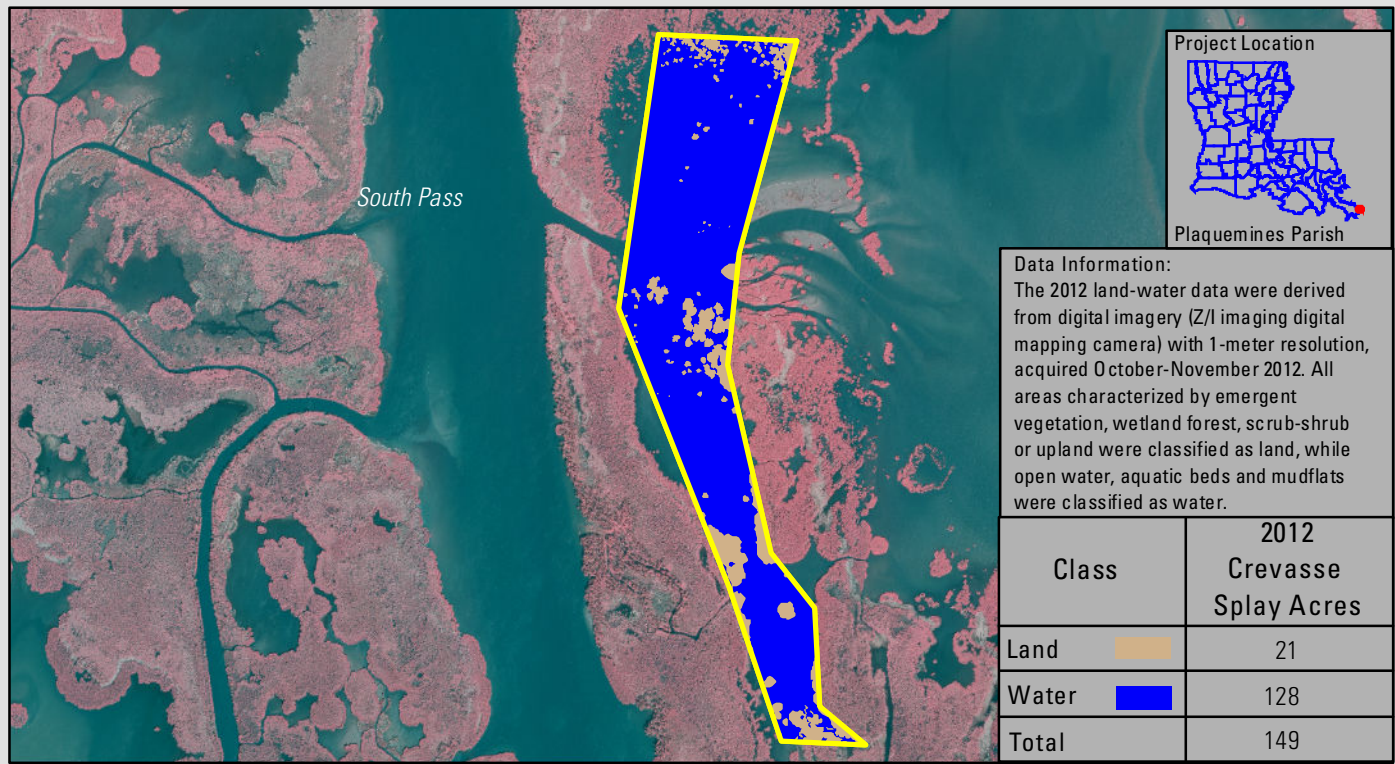


2012 Digital Imagery

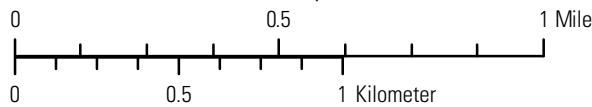


2012 Land-Water Classification



Prepared by:  
 U.S. Department of the Interior  
 U.S. Geological Survey  
 National Wetlands Research Center  
 Lafayette, Louisiana  
 and  
 Louisiana Coastal Protection and Restoration Authority  
 New Orleans Regional Office

Scale= 1: 23,000



Federal Sponsor:  
 National Marine Fisheries Service



Map ID: USGS-NWRC 2013-02-0037