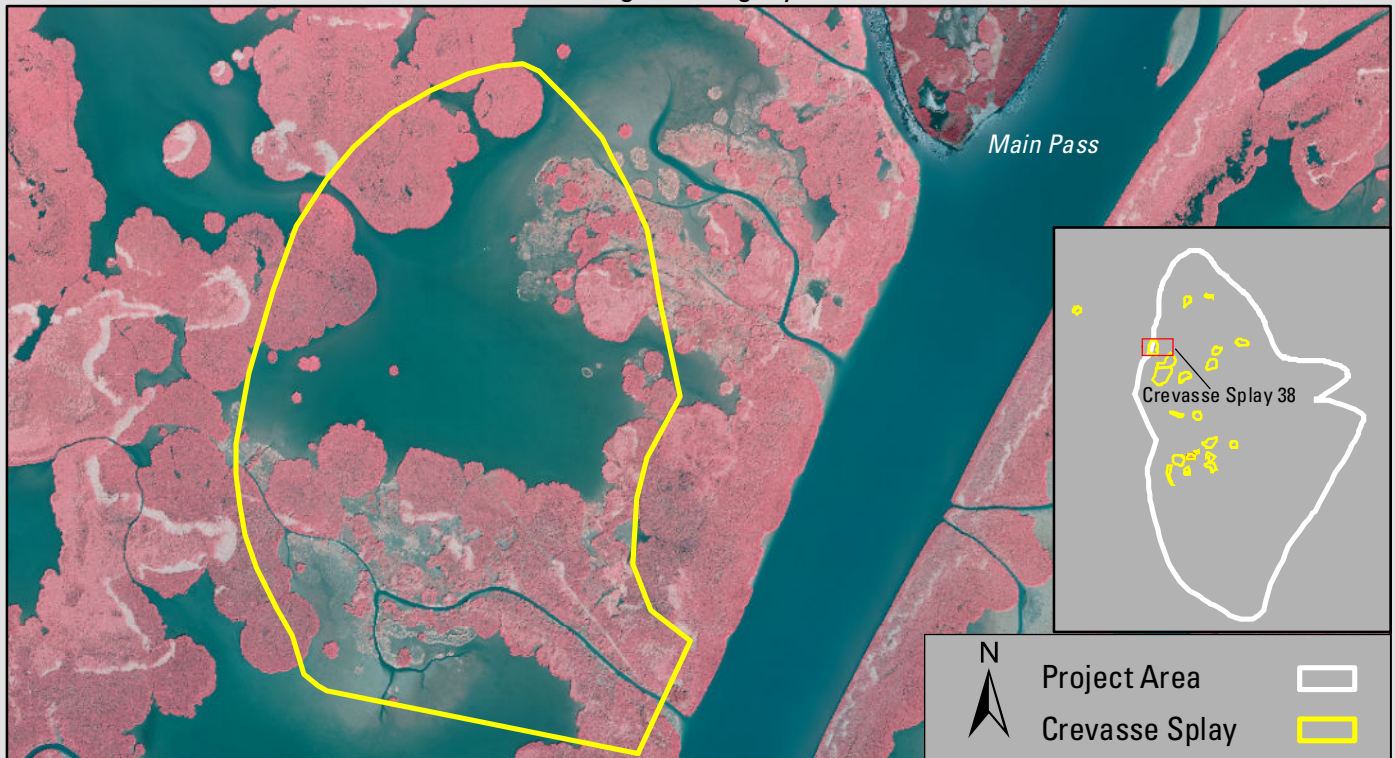
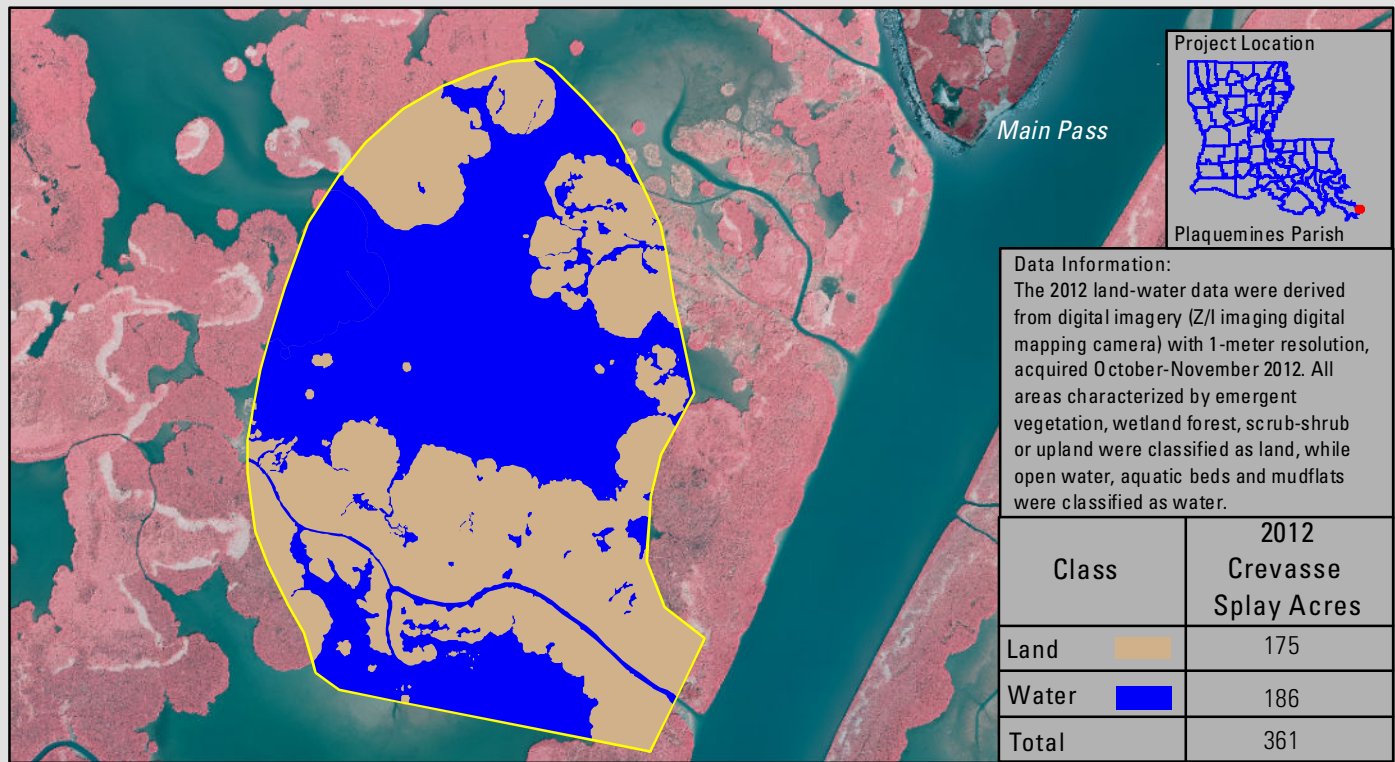


2012 Digital Imagery

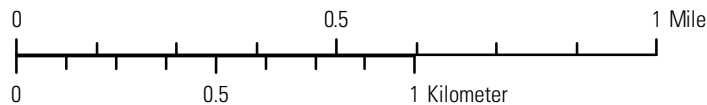


2012 Land-Water Classification



Prepared by:
U.S. Department of the Interior
U.S. Geological Survey
National Wetlands Research Center
Lafayette, Louisiana
and
Louisiana Coastal Protection and Restoration Authority
New Orleans Regional Office

Scale= 1:19,000



Federal Sponsor:
National Marine Fisheries Service



Map ID: USGS-NWRC 2013-02-0028