




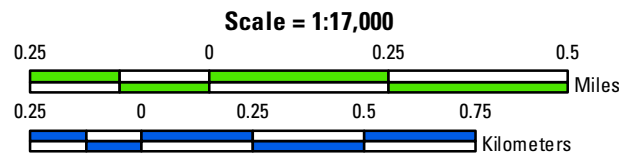
GIWW-Perry Ridge West Bank Stabilization (CS-30) Coastal Wetlands Planning, Protection and Restoration Act 2010 Photomosaic

Data Information:
The data were derived from 1:12,000 scale, color infrared aerial photography obtained on November 5, 2010.

Project Area 
Rock Dike 



Prepared By:
U.S. Department of the Interior
U.S. Geological Survey
National Wetlands Research Center
Lafayette, Louisiana
and
Coastal Protection and Restoration Authority of Louisiana
Lafayette Field Office



Federal Sponsor:
U.S. Department of Agriculture
Natural Resources Conservation Service

