





Lake Salvador Shoreline Protection Phase II (BA-15) Coastal Wetlands Planning, Protection and Restoration Act Shoreline Change: March 1999 to April 2001

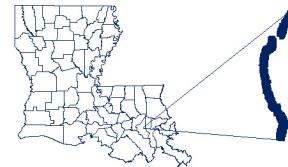


Reference Area Change

Change Description	Square Meters
Land lost	2,960.00
Land gained	39.00

Project Area Change

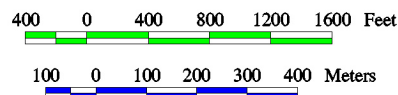
Change Description	Square Meters
Land lost	422.00
Land gained	5,178.00



Federal Sponsor:
National Oceanic and Atmospheric Administration
National Marine Fisheries Service

Prepared by:
U.S. Department of the Interior
U.S. Geological Survey
National Wetlands Research Center
Lafayette, Louisiana
and
Louisiana Department of Natural Resources
Coastal Restoration Division
Thibodaux, Louisiana

Color-infrared aerial photography taken
December 18, 1997 at 1:12,000 scale.
Shown here at 1:15,000 scale.



Map ID: 01-02-038