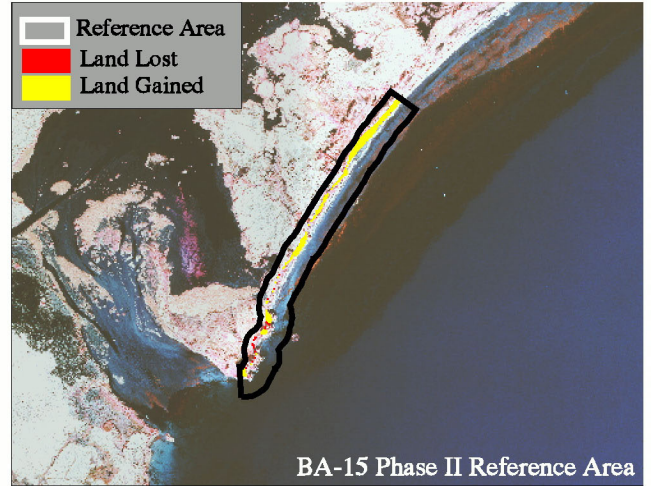




# Lake Salvador Shoreline Protection Phase II (BA-15) Coastal Wetlands Planning, Protection and Restoration Act Shoreline Change: October 1998 - August 1999

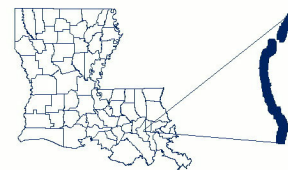


### Reference Area Change

Change Description	Square Feet
Land lost	1,829.86
Land gained	32,087.22

### Project Area Change

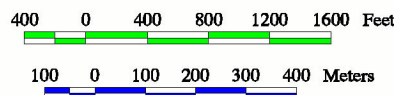
Change Description	Square Feet
Land lost	0.00
Land gained	1,191,963.15



Federal Sponsor:  
National Oceanic and Atmospheric Administration  
National Marine Fisheries Service

Prepared by:  
U.S. Department of the Interior  
U.S. Geological Survey  
National Wetlands Research Center  
Lafayette, Louisiana  
and  
Louisiana Department of Natural Resources  
Coastal Restoration Division  
Thibodaux, Louisiana

Color-infrared aerial photography taken  
December 18, 1997 at 1:12,000 scale.  
Shown here at 1:15,000 scale.



Map ID: 99-02-111