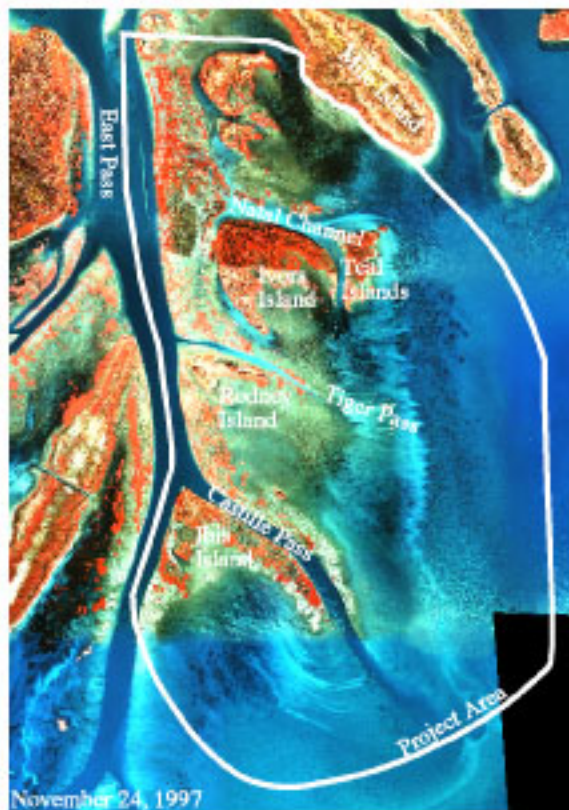


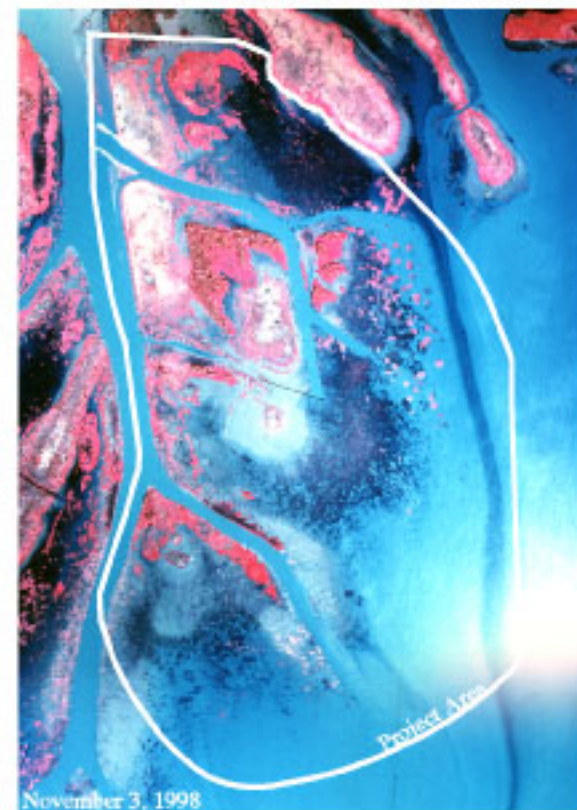
# Atchafalaya Sediment Delivery (AT-02): Aerial Photography



Preconstruction Photomosaics



Postconstruction Photomosaic

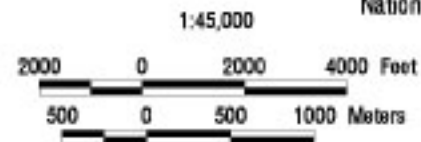


Prepared by:  
U.S. Department of the Interior  
U.S. Geological Survey  
National Wetlands Research Center  
Lafayette, Louisiana  
and  
Louisiana Department of Natural Resources  
Coastal Restoration Division  
Thibodaux Field Office

1998 Data Provided by:



Sources:  
The preconstruction photography consists of 1:12,000 scale color infrared aerial photography taken December 19, 1994 and November 24, 1997. The postconstruction photography consists of 1:24,000 scale color infrared aerial photography taken November 8, 1998 by the Louisiana Department of Wildlife and Fisheries.



Federal Sponsor:  
National Marine Fisheries Service



Map ID: 99-2-006