


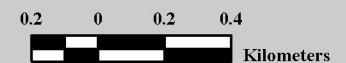



Riverine Sand Mining/ Scofield Island Restoration (BA-40)

-  Sand Fencing *
-  Tidal Pond *
-  Beach/Dune Fill *
-  Borrow Canal *
-  Containment Dike *
-  Marsh Fill *
-  Project Boundary

* denotes proposed features



Map Produced by:
U.S. Department of the Interior
U.S. Geological Survey
National Wetlands Research Center
Coastal Restoration Field Station

Background Imagery:
1998 Digital Orthophoto Quarter Quadrangle

Map Date: January 3, 2005
Map ID: USGS-NWRC 2005-11-0090
Data accurate as of: January 3, 2005

