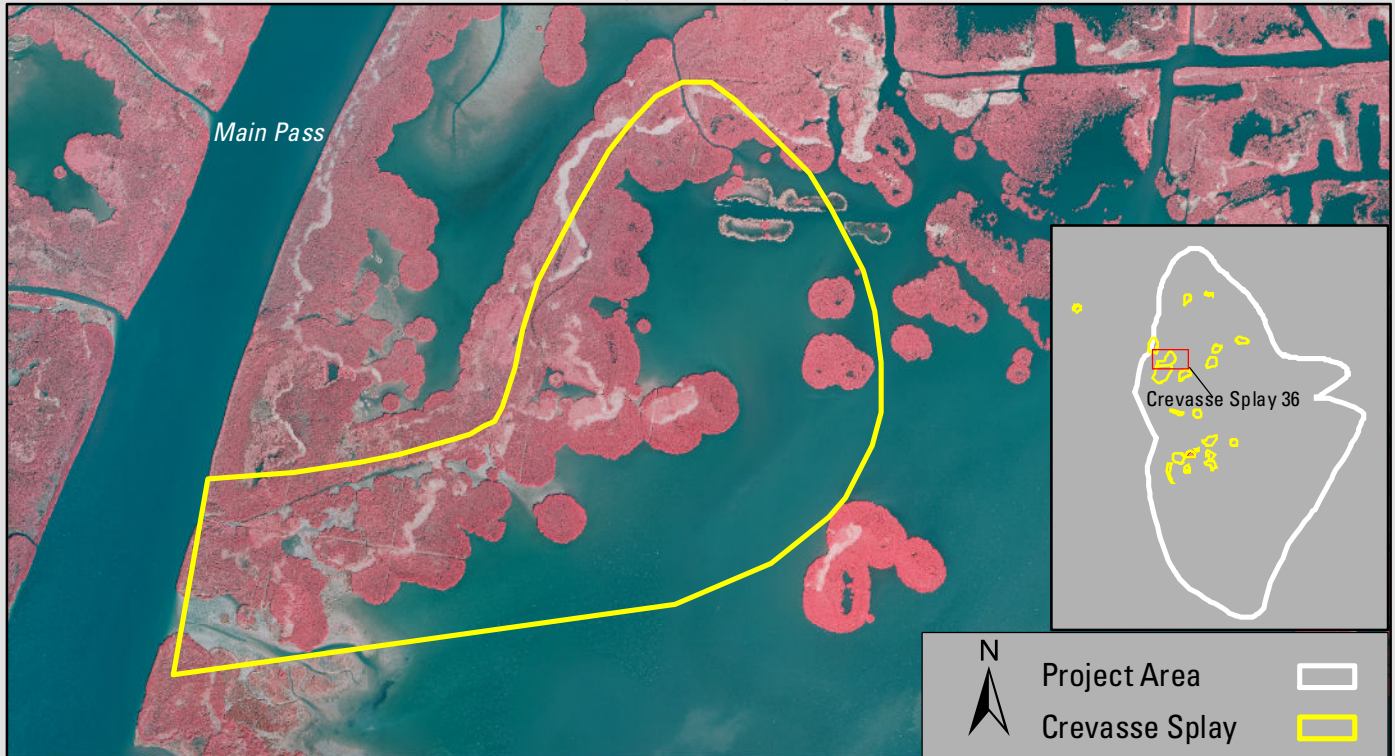
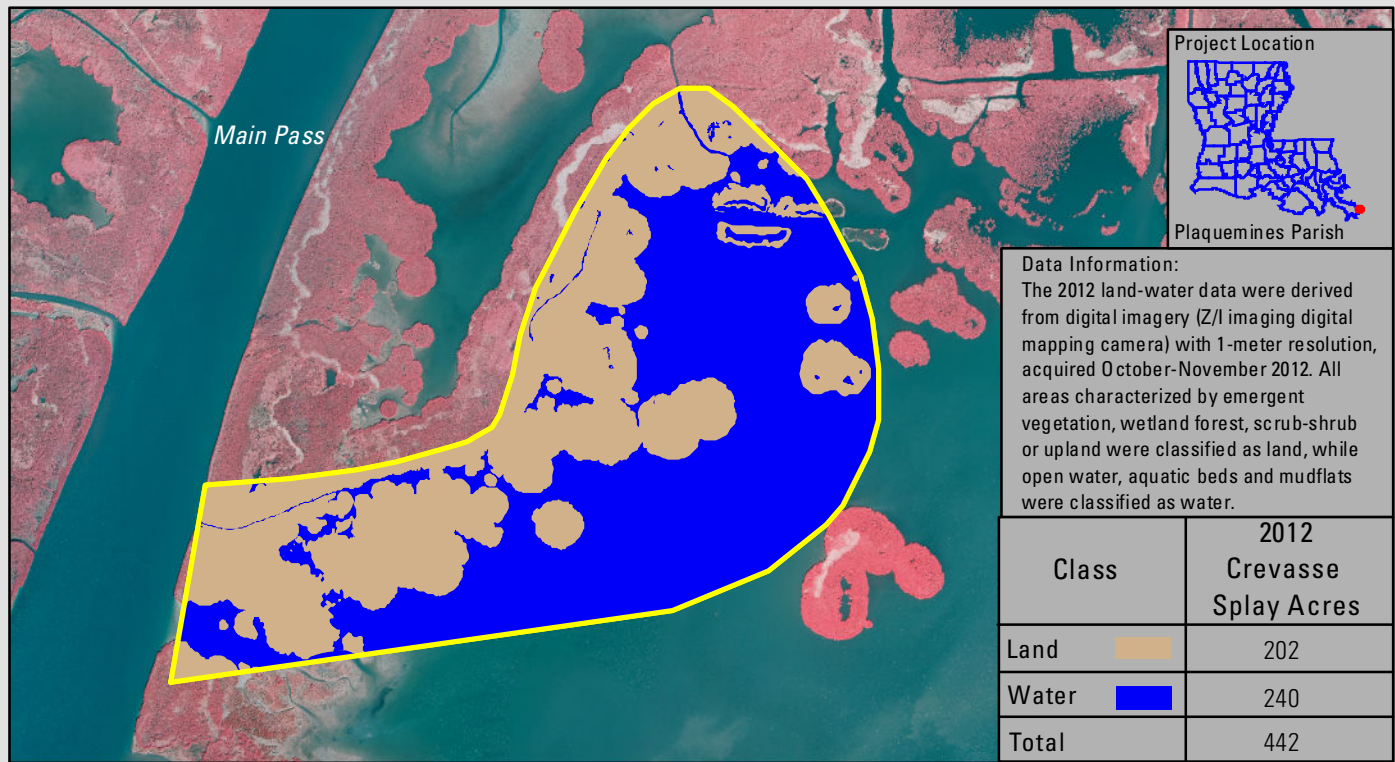


2012 Digital Imagery

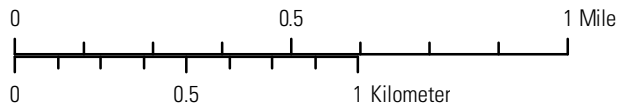


2012 Land-Water Classification



Prepared by:
 U.S. Department of the Interior
 U.S. Geological Survey
 National Wetlands Research Center
 Lafayette, Louisiana
 and
 Louisiana Coastal Protection and Restoration Authority
 New Orleans Regional Office

Scale= 1:22,000



Federal Sponsor:
 National Marine Fisheries Service



Map ID: USGS-NWRC 2013-02-0027