



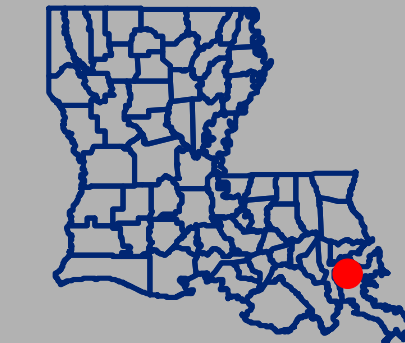
Land-Water Classification Results

Class	Acres
Land 	882
Water 	2,815
Total	3,697


Data Information:

The land-water data were obtained from 1:12,000 scale, color-infrared aerial photography acquired November 11, 2011. All areas characterized by emergent vegetation, wetland forest, scrub-shrub, and upland were classified as land, while open water, mud flats, and aquatic beds were classified as water.

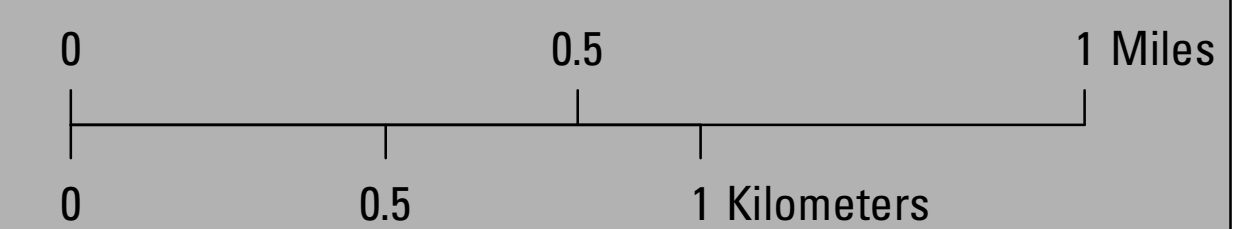
Project Location



Jefferson Parish

Project Area 

Scale = 1:12,000



Prepared by:

U.S. Department of the Interior
U.S. Geological Survey
National Wetlands Research Center
Lafayette, Louisiana
and
Coastal Protection and Restoration Authority of Louisiana
New Orleans Regional Office



Federal Sponsor:
U.S. Department of Agriculture
Natural Resources Conservation Service



Map ID: USGS-NWRC 2013-02-0002