


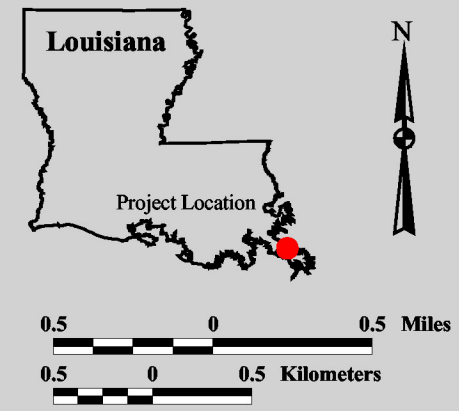




# Delta Building Diversion North of Fort St. Philip (BS-10)

-  Armored Gap \*
-  Diversion Channel \*
-  Project Boundary

\* denotes proposed features



Map Produced By:  
U.S. Department of the Interior  
U.S. Geological Survey  
National Wetlands Research Center  
Coastal Restoration Field Station

Background Imagery:  
1998 Digital Orthophoto Quarter Quadrangle

Map Date: September 9, 2003  
Map ID: USGS-NWRC 2003-11-116  
Data accurate as of: September 9, 2003