





Caernarvon Diversion Outfall Management (BS-03a)

-  Culvert
-  Plug
-  Spoil Bank Maintenance
-  Project Boundary



Map Produced By:
U.S. Department of the Interior
U.S. Geological Survey
National Wetlands Research Center
Coastal Restoration Field Station

Background Imagery:
Thematic Mapper Satellite Imagery 2002

Map Date: August 26, 2003
Map ID: USGS2003-11-010
Data accurate as of: May 6, 2003

