

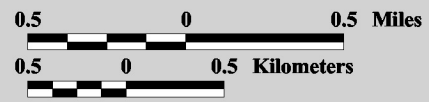





Barataria Bay Waterway East Side Shoreline Protection (BA-26)

 **Shoreline Protection**
 **Project Boundary**



Map Produced By:
U.S. Department of the Interior
U.S. Geological Survey
National Wetlands Research Center
Coastal Restoration Field Station

Background Imagery:
1998 Digital Orthophoto Quarter Quadrangle

Map Date: August 23, 2002
Map ID: 2002-11-719
Data accurate as of: August 23, 2002