




# Perry Ridge Shoreline Protection (CS-24)

## Coastal Wetlands Planning, Protection and Restoration Act

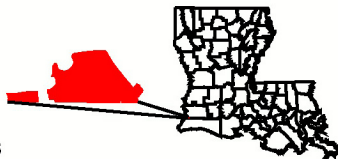
### 1997 Photomosaic



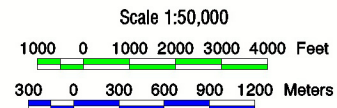
- Project Area
- Reference Area
- Rock Dike



Prepared by:  
 U.S. Department of the Interior  
 U.S. Geological Survey  
 National Wetlands Research Center  
 Lafayette, LA  
 and  
 Louisiana Department of Natural Resources  
 Coastal Restoration Division  
 Abbeville Field Office



Source:  
 The 1:12,000 color infrared aerial photography  
 was acquired on November 23, 1997.



Federal Sponsor:  
 U.S. Department of Agriculture  
 Natural Resources Conservation Service