




Project Location



Data Source:

Habitat data were derived from 1:12,000 scale, color-infrared aerial photography obtained November 11, 2006. Classes are based on "Classification of Wetlands and Deepwater Habitats of the United States" (Cowardin and others, 1979, FWS/OBS-79/31) as modified for the National Wetlands Inventory mapping conventions. Data were overlaid on 2005 Digital Ortho Quarter Quadrangles.

	Project Area
	Reference Areas
	Conservation Treatment Units (CTUs)

Scale = 1:60,000



Prepared by:
U.S. Department of the Interior
U.S. Geological Survey
National Wetlands Research Center
Lafayette, Louisiana
and
Louisiana Coastal Protection and Restoration Authority
Lafayette Field Office

Federal Sponsor:
U.S. Department of Agriculture
Natural Resources Conservation Service

