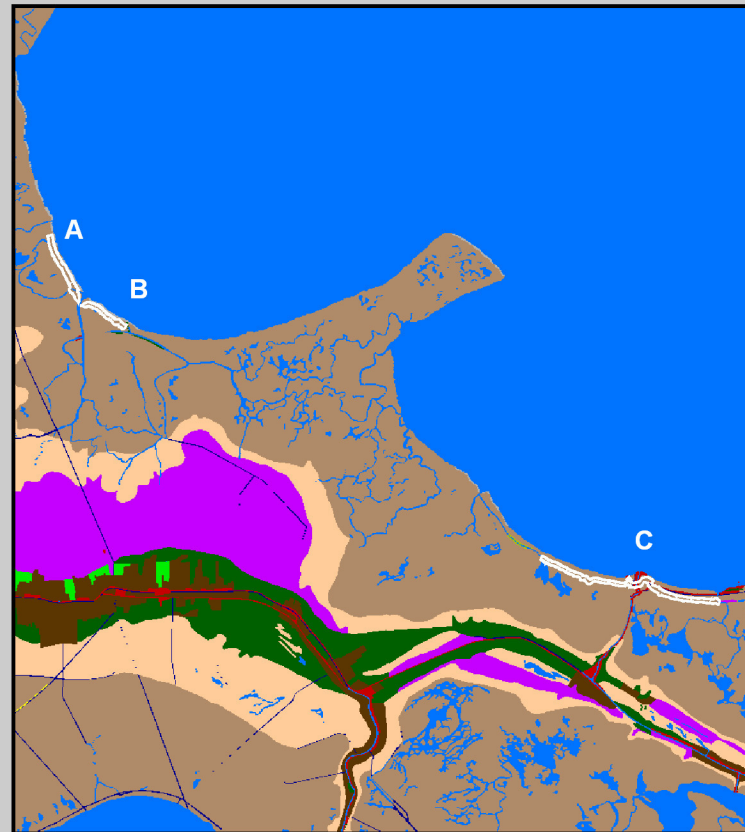


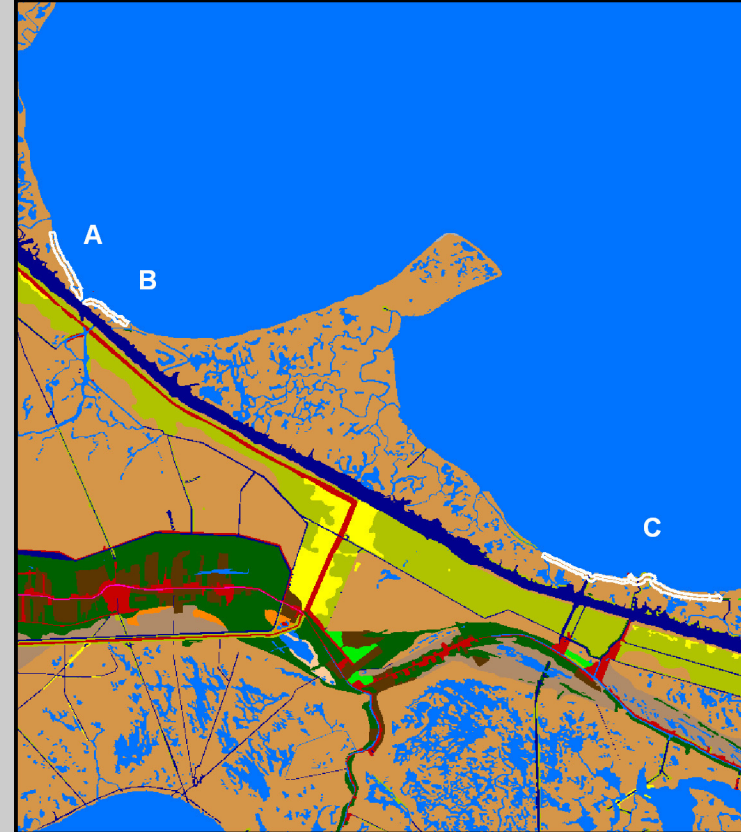
Lake Borgne Shoreline Protection (PO-30) Habitat Analysis for Revised WVA

1956 Habitat



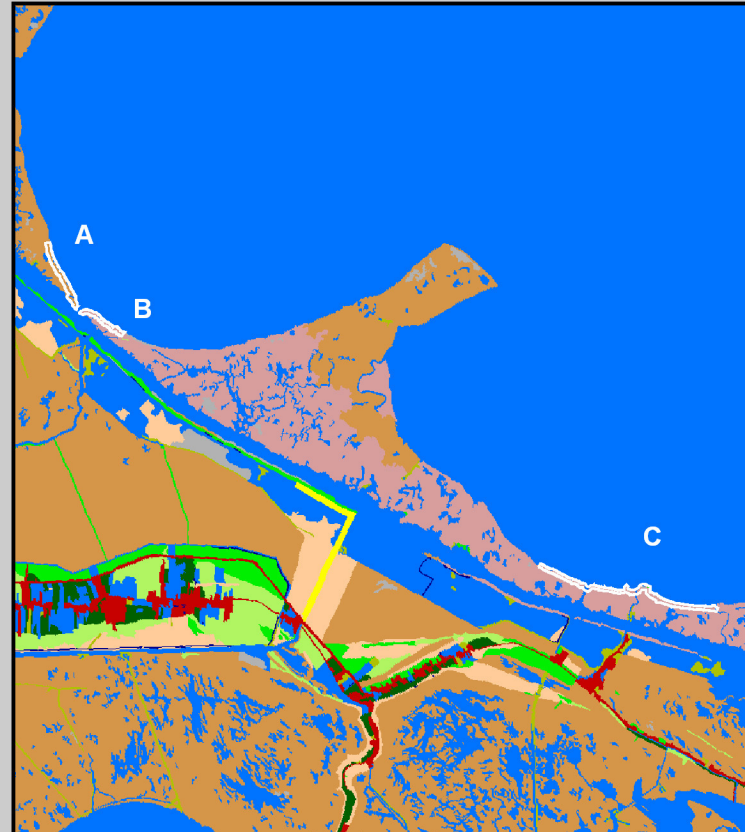
Area A		
Class		Acres
	Water (Natural)	3
	Non-fresh Marsh	73
	Total Acres	76
Area B		
Class		Acres
	Non-fresh Marsh	44
	Total Acres	44
Area C		
Class		Acres
	Water (Natural)	2
	Water (Artificial)	4
	Non-fresh Marsh	153
	Developed	6
	Total Acres	165

1978 Habitat



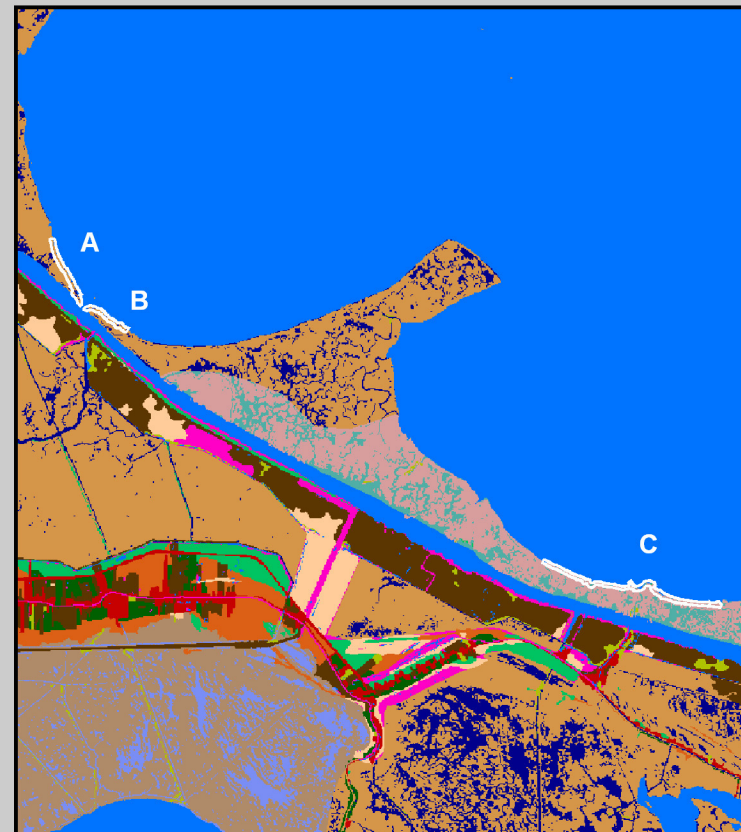
Area A		
Class		Acres
	Water (Natural)	24
	Brackish Marsh	52
	Total Acres	76
Area B		
Class		Acres
	Water (Natural)	12
	Brackish Marsh	32
	Total Acres	44
Area C		
Class		Acres
	Water (Natural)	8
	Water (Artificial)	6
	Brackish Marsh	137
	Shrub/Scrub (Spoil)	6
	Beach	8
	Total Acres	165

1988 Habitat



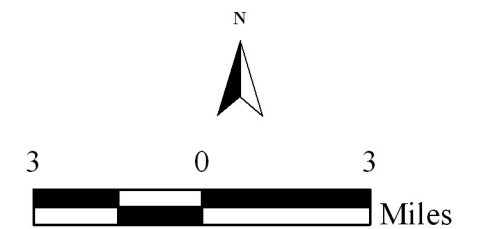
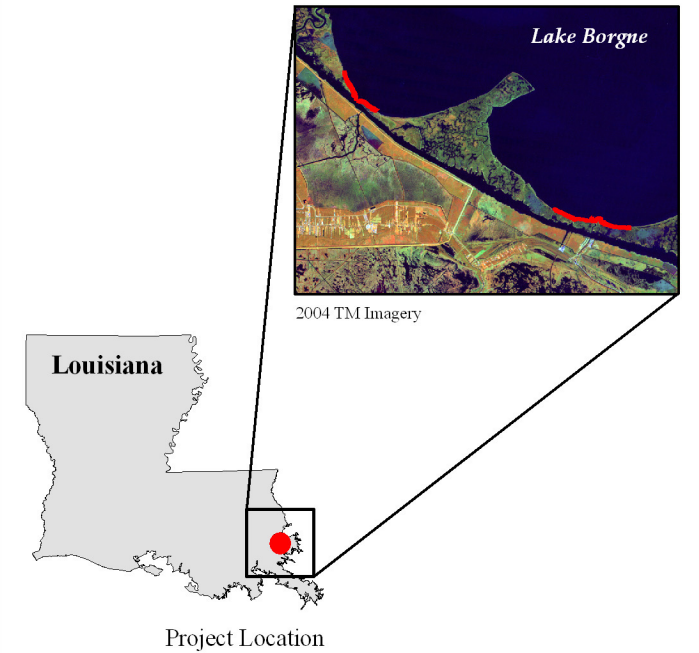
Area A		
Class		Acres
	Estuarine Water	26
	Brackish Marsh	50
	Total Acres	76
Area B		
Class		Acres
	Estuarine Water	9
	Saline Marsh	34
	Shore/Flat	1
	Total Acres	44
Area C		
Class		Acres
	Estuarine Water	39
	Saline Marsh	117
	Bottomland Shrub/Scrub	1
	Shore/Flat	8
	Total Acres	165

2000 Louisiana Coastal Area Habitat



Area A		
Class		Acres
	Water	23
	Water - Brackish Zone	6
	Brackish Marsh	47
	Total Acres	76
Area B		
Class		Acres
	Water	16
	Water - Brackish Zone	5
	Brackish Marsh	23
	Total Acres	44
Area C		
Class		Acres
	Water	54
	Water - Saline Zone	16
	Saline Marsh	94
	Wetland Shrub/Scrub	1
	Total Acres	165

The 2000 Louisiana Coastal Area habitat data composition for this project area is a hybrid dataset consisting of:
 -1993 Land Cover Classification for the Louisiana Gap Analysis Project
 -November 11, 1999 Landsat 7 TM Classified Land/Water Data
 -2001 Louisiana Coastal Marsh Vegetative Type Map



Scale 1:217,000

Habitat Data Source:
 U.S. Department of the Interior
 U.S. Geological Survey
 National Wetlands Research Center

Map Produced By:
 U.S. Department of the Interior
 U.S. Geological Survey
 National Wetlands Research Center
 Coastal Restoration Field Station
 Baton Rouge, La

Map ID: USGS-NWRC 2006-11-0006
 Map Date: October 19, 2005