






White Ditch Resurrection and Outfall Management (BS-12)

-  Culvert
 -  Siphon
 -  Siphon*
 -  Water Control Structure*
 -  Project Boundary
- * denotes proposed features



Produced by:
U.S. Department of the Interior
U.S. Geological Survey
National Wetlands Research Center
Coastal Restoration Field Station

Background Imagery:
1998 Digital Orthophoto Quarter Quadrangle

Map Date: January 10, 2005
Map ID: USGS-NWRC 2005-11-0058
Data accurate as of: January 10, 2005