



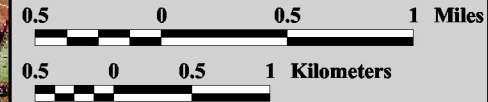


Mandalay Bank Protection Demonstration (TE-41)

-  Plugs*
-  Shoreline Protection*
-  Vegetative Plantings*
-  Project Boundary

* denotes proposed features



Map Produced By:
U.S. Department of the Interior
U.S. Geological Survey
National Wetlands Research Center
Coastal Restoration Field Station

Background Imagery:
1998 Digital Orthophoto Quarter Quadrangle

Map Date: August 25, 2003
Map ID: 2002-11-546
Data accurate as of: March 11, 2003

