






South Grand Chenier Hydrologic Restoration (ME-08-1)

-  Gates
-  Freshwater Introduction
-  Marsh Creation Area
-  Dedicated Dredging Areas
-  Project Boundary

DRAFT



1 0 1 2 Miles

1 0 1 2 3 Kilometers

Map Produce By:
 U.S. Department of the Interior
 U.S. Geological Survey
 National Wetlands Research Center
 Coastal Restoration Field Station
 Map Date: January 18, 2002
 Map ID: 2002-11-218

